



Environmental, Safety, Engineering & Surveying

Ohio | New York | New Jersey | Colorado

PHASE I ENVIRONMENTAL SITE ASSESSMENT

**Former Gasoline Filling Station
12500 Euclid Avenue
East Cleveland, Cuyahoga County, Ohio**

October 13, 2021

PREPARED FOR: Ms. Kim Kimlin
Chief Operating Officer
Cuyahoga County Land Reutilization Corp.
812 Huron Road E, Suite 800
Cleveland, Ohio 44115
Project #: 896.118

PREPARED BY: Partners
31100 Solon Road, Suite G
Solon, Ohio 44139
(800) 763-1363 (phone)

This report has been prepared by Partners for the benefit of our Client in accordance with the approved scope of work. Partners assumes no liability for the unauthorized use of information, conclusions or recommendations included in this report by a third party. Copyright © 2021, Partners

TABLE OF CONTENTS

EXECUTIVE SUMMARY	1
1.0 INTRODUCTION	3
1.1 Purpose.....	3
1.2 Objective	3
1.3 Scope of Work	3
1.4 Limitations to the ASTM Standard and Data Gaps.....	4
1.5 Reliance	4
2.0 PROPERTY AND ADJOINING SITES DESCRIPTION	5
2.1 General Property Location	5
2.2 Property Characteristics	5
2.3 Current Uses of Property	6
2.4 Past Uses of Property	6
2.5 Current Uses of Adjoining Sites.....	6
2.6 Past Uses of Adjoining Sites.....	6
2.7 Current and Past Uses of Surrounding Area	6
3.0 USER PROVIDED INFORMATION	7
3.1 Environmental Cleanup Liens	7
3.2 Activity and Land Use Limitations.....	7
3.3 Specialized Knowledge or Experience	7
3.4 Relationship of Purchase Price to Fair Market Value	7
3.5 Commonly Known or Reasonably Ascertainable Information	7
3.6 Presence of Contamination	7
3.7 Other	7
4.0 GEOLOGIC AND HYDROGEOLOGIC INFORMATION	8
4.1 Oil and Gas Well Map	8
4.2 Abandoned Mines	8
4.3 Soil Boring and Water Well Drilling Log Reports	8
4.4 Soils	8
4.5 Geology.....	8
4.6 Groundwater	9
5.0 HISTORICAL RECORDS REVIEW	10
5.1 Property History	10
5.2 Adjoining Site History.....	10
6.0 RECORDS REVIEW	12
6.1 Regulatory Database Records.....	12
6.1.1 Property	12
6.1.2 Adjoining and Nearby Sites	12
6.1.3 Orphan Sites	13
6.2 Previous Reports	13
7.0 PROPERTY AND SURROUNDING SITE RECONNAISSANCE	14
7.1 Property Reconnaissance.....	14
7.1.1 Hazardous Substances and Petroleum Products	14
7.1.2 Underground Storage Tanks.....	14
7.1.3 Aboveground Storage Tanks	15
7.1.4 Storage Drums and Containers.....	15
7.1.5 Stained Surfaces, Corrosion, Pooled Liquids and Stressed Vegetation	15
7.1.6 Strong, Pungent or Noxious Odors	15
7.1.7 Polychlorinated Biphenyl	15
7.1.8 Solid Waste Disposal, Fill Material, Mounds or Depressions.....	15
7.1.9 Pits, Ponds or Lagoons	15
7.1.10 Wastewater Discharge or Treatment, Floor Drains, Sump Pumps, Septic Systems, Wells	15
7.1.11 Other Observations	15
7.2 Adjoining Sites and Surrounding Area.....	16
8.0 INTERVIEWS	17
8.1 Owner/Operator/Occupants.....	17
8.2 Fire Department.....	17
8.3 Building Department	17

TABLE OF CONTENTS

8.4	Health Department.....	17
9.0	FINDINGS.....	18
9.1	Property	18
9.2	Adjoining/Surrounding Sites	18
10.0	OPINIONS AND CONCLUSIONS.....	19
10.1	Recognized Environmental Conditions.....	19
10.2	Controlled Recognized Environmental Conditions	20
10.3	Historic Recognized Environmental Conditions.....	20
10.4	De Minimis Conditions	20
11.0	RECOMMENDATIONS	21
12.0	SIGNATURE OF ENVIRONMENTAL PROFESSIONAL	22
13.0	REFERENCES	23

FIGURES

- Figure 1** Property Location Map
- Figure 2** Property Plan and Surrounding Sites Map

APPENDICES

- Appendix A** Property Information
- Appendix B** Property and Adjoining Sites Photographs
- Appendix C** User Questionnaire
- Appendix D** Geologic and Hydrogeologic Information
- Appendix E** Historical Information
- Appendix F** Regulatory Database
- Appendix G** Previous Environmental Reports
- Appendix H** Additional Information
- Appendix I** Professional Resumes

EXECUTIVE SUMMARY

Partners was contracted by the Cuyahoga County Land Reutilization Corp. (CCLRC, User/Client) to conduct a Phase I Environmental Site Assessment (ESA) at the Former Gasoline Filling Station Site located at 12500 Euclid Avenue in the City of East Cleveland, Cuyahoga County, Ohio (Property) in an effort to identify recognized environmental conditions (RECs), controlled recognized environmental conditions (CRECs), historical recognized environmental conditions (HRECs), and de minimis conditions. The Phase I ESA described in this report was performed in accordance with the scope and limitations of the American Society of Testing and Materials (ASTM) Practice E1527-13 Standard Practice for Environmental Site Assessments: Phase I Environmental Site Assessment Process (ASTM E1527-13). Limitations and/or deviations from the ASTM E1527-13 standard are described in **Section 1.2** of this report.

The Property consists of an L-shaped parcel measuring 0.36-acres located at the northeast corner of Euclid Avenue and Lakeview Road. The Property is currently vacant and was most recently occupied by AutoMax used car sales. The Property was developed for residential and commercial purposes prior to 1913. From 1926 through 1941, Economy Buick occupied the north portion of the Property and adjoining parcel to the north. The buildings were razed, and by 1967, the existing building had been constructed for use as a gasoline service station. The Property operated as a gasoline station from 1967 to 1973 and has been used for auto sales and service intermittently from 1974 to the present.

Below are conclusions derived from this Phase I ESA, which were based on, but not necessarily limited to, a visual inspection of the Property; review of pertinent background and historical information; evaluation of physical setting sources; interviews with persons knowledgeable of the Property (as available); review of environmental records; and Partners' professional experience.

Recognized Environmental Conditions

The Phase I ESA has revealed no evidence of RECs in connection with the Property with the exception of the following.

- **Former Use as a Gasoline Filling Station and Auto Repair:** The Property operated as a gasoline station from 1967 to 1973 and has been used for auto sales and service intermittently from 1974 to the present. Information from the East Cleveland Fire Department indicates that one (1) 6,000-gallon gasoline underground storage tank (UST), one (1) 3,000-gallon gasoline UST, and one (1) 1,000-gallon used oil UST were located at the Property. Records indicate that in 1973 filling station operations ceased, and the USTs were removed. In 2001, hydraulic lifts were removed from within the building. Soil samples were obtained from beneath the lifts at a depth of 10 to 11 feet below the ground surface (bgs) and were analyzed for total petroleum hydrocarbons (TPH) by USEPA Method 418.1, which does not differentiate light (C₄-C₁₂), medium (C₇-C₁₆), and heavy (C₁₆-C₃₂) petroleum fractions. TPH concentrations were below applicable comparison standards. However, the potential exists that the hydraulic oil used in the lifts contained polychlorinated biphenyls (PCBs). The soil samples collected were not analyzed for PCBs.
- **Known Soil Gas Contamination at North Adjoining Site:** In 2019, Partners conducted subsurface investigations at the north adjoining site due to the past uses, including dry cleaning, printing, and auto repair. As part of that work, Partners advanced soil borings, groundwater monitoring wells, sub-slab vapor points, and soil gas points. Soil gas testing at the southern boundary of the adjoining site showed an elevated concentration of trichloroethene, adjacent to the Property.

Controlled Recognized Environmental Conditions

The Phase I ESA has revealed no evidence of CRECs in connection with the Property.

Historical Recognized Environmental Conditions

The Phase I ESA has revealed no evidence of HRECs in connection with the Property.

De Minimis Conditions

The Phase I ESA has revealed no evidence of de minimis conditions in connection with the Property.

RECOMMENDATION

Partners recommends that a Limited Phase II Investigation be completed at the Property, which includes evaluation of soil and groundwater and a ground penetrating radar (GPR) survey to determine if USTs remain at the Property.

Notice

This Executive Summary is part of this complete report; any findings, opinions or conclusions in this Executive Summary are made in context with the complete report. Partners recommends that the User read the entire report and supporting documentation for all supporting information related to findings, opinions and conclusions.

1.0 INTRODUCTION

Partners was contracted by the Cuyahoga County Land Reutilization Corp. (CCLRC, User/Client) to conduct an ASTM E1527-13 Phase I ESA at the Former Gasoline Filling Station Site located at 12500 Euclid Avenue in the City of East Cleveland, Cuyahoga County, Ohio (Property).

According to information obtained from the Cuyahoga County Auditor's website, the Property is comprised of one (1) parcel, designated as Permanent Parcel Number (PPN) 67213009, which is owned by 12500 Euclid Avenue LLC. The current land use is designated "Used Car Sales". The Property is zoned as "Industry-General." The Property information obtained from the Auditor's website is included in **Appendix A**.

1.1 Purpose

One of the purposes of conducting a Phase I ESA in accordance with the ASTM Practice E1527-13 and the AAI Final Rule is to permit the User to satisfy one of the requirements to qualify for the Innocent Landowner, Contiguous Property Owner, or Bona Fide Prospective Purchaser limitations on Comprehensive Environmental Response, Compensation and Liability Act (CERCLA) liability.

1.2 Objective

The goal of the Phase I ESA process is to identify RECs at the Property and present findings in a written report. A REC is defined by ASTM E1527-13 as follows:

The presence or likely presence of any hazardous substances or petroleum products in, on, or at a property: (1) due to release to the environment; (2) under conditions indicative of a release to the environment; or (3) under conditions that pose a material threat of a future release to the environment. De minimis conditions are not recognized environmental conditions.

Partners has considered the migration of hazardous substances or petroleum products in soil, groundwater, and vapor in the evaluation of potential RECs associated with this Property.

1.3 Scope of Work

Partners conducted the Phase I ESA in general accordance with the United States Environmental Protection Agency (USEPA), *Standard and Practices for All Appropriate Inquiries (AAI), Final Rule (40 CFR Part 312)* and *ASTM Standard Practice for Environmental Site Assessments: Phase I Environmental Site Assessment Process (E1527-13)*. Phase I ESA activities generally consisted of:

- Obtaining and reviewing federal, state, and local environmental databases;
- Reviewing other reasonably ascertainable public records (historical and current) for the Property and surrounding sites;
- Conducting a site walkover to observe and document existing conditions;
- Interviewing people knowledgeable about current and past operations at the Property; and
- Document findings in this Phase I ESA Report.

Any exceptions to, or deletions from these practices are described in **Section 1.4** of this report.

1.4 Limitations to the ASTM Standard and Data Gaps

Limitations or exceptions to ASTM Standard E1527-13 and data gaps, as defined in the AAI Final Rule noted during the course of the Phase I ESA are discussed below.

Based on a review of available resources and conditions observed during the site inspection, the potential data gaps or limitations to ASTM Standard E1527-13 described below do not likely affect the ability to identify conditions indicative of releases or threatened releases of hazardous substances on, at, in, or to the Property or would be likely to have a material impact on the conclusions of this report. The following limitations or deviations to the ASTM standard are not considered significant, as they do not substantially change the findings and conclusions of this report.

- Although available resources were reviewed, there are intervals over five (5) year periods when data was not available. The apparent uses of the Property were identified to 1913, the date of the earliest historical resource that was reviewed and contained information as to the Property's use. The uses at that time could not be definitively identified as first use. It is not expected that any information reviewed prior to 1913 would substantially change the findings and conclusions of this report.
- Partners was unable to interview the owner of the Property. It is unlikely that this limitation substantially affects the findings and conclusions of this report.
- The Client did not provide Partners with an environmental lien and/or area use limitation search for the Property. Partners was not requested to obtain this item for the purposes of review.

No exceptions or significant data gaps to the ASTM Standard were noted during the course of this Phase I ESA.

1.5 Reliance

The Phase I ESA Report has been prepared for the exclusive use of the Client and may not be relied upon by any other party. The Client may rely on this Phase I ESA subject to the terms and conditions of the contractual agreement between Partners and the Client for environmental consulting services relative to the Property, and any limitations identified in this Phase I ESA.

2.0 PROPERTY AND ADJOINING SITES DESCRIPTION

2.1 General Property Location

The Property is located at 12500 Euclid Avenue in the City of East Cleveland, Cuyahoga County, Ohio, at the northeast corner of the intersection of Euclid Avenue and Lakeview Road in an area developed primarily for residential and commercial/light industrial use. The location of the Property is depicted on **Figure 1**.

2.2 Property Characteristics

Figure 2 depicts the features on the Property. Photographs of the Property are included in **Appendix B**. Below is a description of Property features and characteristics.

Property Feature/Characteristics	Description
Approximate Acres	0.36 acres.
Approximate Elevation	690 feet above the mean sea level (AMSL)
Topographic Gradient ⁽¹⁾	Northwest towards Doan Brook, which is located approximately 1.2 miles from the Property. Doan Brook flows north towards Lake Erie.
Buildings/Structures	One (1) slab-on-grade building measuring 1,200 square feet constructed in 1967.
Roads, Paths, and/or Rail	Access to the Property is gained from Lakeview Road.
Water Supply System	City of Cleveland – Division of Water
Sanitary Disposal System	City of Cleveland – Division of Water Pollution Control
Industrial Wastewater System	Not Applicable
Stormwater Control System	City of Cleveland – Division of Water Pollution Control
Electric Provider	First Energy
Natural Gas Provider	Dominion Energy
Back-Up Power System	Not Applicable
Heating System	The building is heated by natural gas heaters.
Solid Waste Storage/Transport Provider	Not Applicable
Exterior	Asphalt paved parking area surrounds the south, west and east sides of the building. The northern extension is vegetated.

(1) According to the East Cleveland, Ohio Quadrangle, USGS 7.5-Minute Topographic Map (**Figure 1**).

2.3 Current Uses of Property

Currently, the Property is vacant.

Building Name	Approximate Area (ft ²)	Basement	Dates of Construction and/or Addition	Description of Use
Building	1,200	None	1967	Vacant

2.4 Past Uses of Property

According to historical documents reviewed (**Section 5.0**), in general, the Property was developed for residential and commercial purposes sometime prior to 1913. The Property operated as a gasoline station between 1967 to 1973. The Property has been used for auto sales and service intermittently from 1974 to the present.

2.5 Current Uses of Adjoining Sites

Current uses of the adjoining sites and surrounding area were observed from the Property or public rights-of-way. The following are observations of the current uses of adjoining sites and the surrounding area, which are depicted on **Figure 2**.

Adjacent Site	Owner/Operator	Description of Use
North	Vacant commercial buildings	Vacant Commercial
South	Lakeview Road followed by Eagle Fuels, gas station (12436 Euclid Ave)	Filling Station
East	Apartment building and residences	Residential
West	Euclid Avenue followed by residential townhomes and solar array	Multi-Family Residences and Solar Farm

2.6 Past Uses of Adjoining Sites

Review of historical documents are summarized in **Section 5.0**, in general, the adjoining sites were developed prior to 1913 for residential and commercial use.

2.7 Current and Past Uses of Surrounding Area

Review of historical documents are summarized in **Section 5.0**, in general, the area surrounding the Property was developed prior to 1913 for residential, commercial, and industrial use.

3.0 USER PROVIDED INFORMATION

Where the term “User” appears in this report, it refers to the Client. To satisfy the intent of the ASTM E1527-13, inquiries were made with the User for information that will help identify the potential for a REC. Therefore, Partners provided the User with an *ASTM E1527-13 Questionnaire (User Questionnaire)*. When completed, the User Questionnaire provides certain information and satisfies Section 6. User’s Responsibilities of the ASTM E1527-13 Standard.

The User completed the User Questionnaire to assist in gathering information that may be material to identifying RECs at the Property. The User provided the information in **Sections 3.1 through 3.7** by means of the User Questionnaire. Refer to **Appendix C** for a copy of the completed questionnaire.

3.1 Environmental Cleanup Liens

The User is not aware of environmental cleanup liens that have been filed or recorded for the Property.

3.2 Activity and Land Use Limitations

The User is not aware of any activity or land use limitations in place on the Property or that have been filed or recorded in a registry.

3.3 Specialized Knowledge or Experience

The User does not have any specialized knowledge or experience related to the Property.

3.4 Relationship of Purchase Price to Fair Market Value

This assessment is not being conducted in order to purchase the Property; therefore, this question is not applicable.

3.5 Commonly Known or Reasonably Ascertainable Information

The User is aware of the commonly known past uses of the Property, based on previous environmental investigations performed at adjoining sites. The User is aware of the potential for petroleum compounds to be present from the past use of USTs historically present on the Property. The User is aware that the USTs were potentially removed.

3.6 Presence of Contamination

The User is aware of the known prior use as a gasoline station.

3.7 Other

The User did not provide any other information of environmental significance.

4.0 GEOLOGIC AND HYDROGEOLOGIC INFORMATION

Partners reviewed readily available information provided by the Ohio Department of Natural Resources (ODNR) website and other sources about oil and gas wells, abandoned mines, water wells, soil, geology, and groundwater in the general area of the Property. Copies of geologic and hydrogeologic information are included in **Appendix D**. Site-specific information regarding the Property is not available.

4.1 Oil and Gas Well Map

Partners reviewed the Oil and Gas Well Map obtained from the ODNR website. According to the ODNR map, no oil or gas wells are located on the Property or the adjoining sites.

4.2 Abandoned Mines

Partners reviewed the Abandoned Mines of Ohio Map obtained from the ODNR website. According to the ODNR map, no abandoned underground mines are located beneath the Property or surrounding area.

4.3 Soil Boring and Water Well Drilling Log Reports

Partners reviewed Water Well Drilling Log reports obtained from the ODNR website for the Property and surrounding areas. According to the ODNR website, no water wells are located on the Property or within a 2,000-foot radius of the Property.

Previous environmental investigations were conducted on the adjacent site to the north and east. The subsurface consists of discontinuous areas of fill followed by primarily granular soils, underlain by shale bedrock. Fill materials typically consisted of fine sand with varying amounts of brick, concrete and/or asphalt fragments to depths of about 4.5 feet below ground surface (bgs). Native soils generally consisted of fine sand with interbedded layers of silty-clayey sand. Weathered shale bedrock was encountered below the native soils at depths of six (6) to 15.5 feet bgs. Groundwater was encountered between 6.5 to 13 feet bgs. The direction of groundwater flow was measured to be to the northwest.

4.4 Soils

According to the United States Department of Agriculture's (USDA) Natural Resources Conservation Service Web Soil Survey and the *Soil Survey of Cuyahoga County*, the Property is underlain with the following soil types:

Soil Name	Soil Description	Permeability	Meets Hydric Criteria
Urban land ⁽¹⁾ -Elnora Complex	Urban land and loamy fine sands	Well drained, rapid	No

⁽¹⁾Urban Land is characterized as areas in which more than 80 percent of the surface is covered by asphalt, concrete, buildings, and/or other manmade surfaces. Most areas are artificially drained by sewer systems and gutters.

4.5 Geology

According to the ODNR *Surficial Geology of Cleveland North 30 x 60 Minute Quadrangle* map, subsurface material underlying the Property consists of alluvium and Wisconsinan-age clayey till underlain by the Devonian Ohio Shale.

4.6 Groundwater

According to the ODNR map titled *Groundwater Resources of Cuyahoga County*, the Property is situated in an area deposited with very low permeability, basically clay overlying shale or shaley sandstone yielding less than three (3) gallons per minute (gpm). This area is a very poor resource for even minimal domestic supplies and brackish water and dry wells are common. According to the map, no groundwater wells are depicted on the Property.

Municipal water at and in the vicinity of the Property is provided by the Cleveland Water Department, which obtains its water from Lake Erie. The Property is located within the City of East Cleveland Urban Setting Designation (USD). The USD covers the City of East Cleveland in which it has been established that groundwater is not and will not likely be used as a drinking water source (**Appendix D**).

5.0 HISTORICAL RECORDS REVIEW

Past uses of the Property, adjoining sites and the area surrounding the Property were determined by reviewing 1) historical topographic maps dated between 1901 and 2013; 2) Sanborn Fire Insurance (Sanborn) maps dated between 1913 and 1973; 3) historical aerial photographs dated between 1938 and 2017; and 4) city directories dating back to 1930. Historical information reviewed was provided by Environmental Data Resources, Inc. (EDR). The historical information is included in **Appendix E**.

5.1 Property History

In 1913, the Property was developed with four (4) storefront buildings, a bowling alley and garage, all fronting on Euclid Avenue. The garage spanned the northern Property line including the northeastern most portion of the Property and adjoining site to the north.

From 1926 through 1952, Property uses remained the same with the exception of the bowling alley which was used for auto sales. The auto sales space and garage were operated by Economy Buick. Other tenants included a grocer, hardware store, plumbing supply store, and carpet store. A city directory listing in 1930 noted Standard Oil Co as an occupant of 12500 Euclid Avenue, and in 1935, it was noted as vacant.

By 1963/1966 the auto sales space was used by the carpet shop, and the garage was indicated to be used for auto body repair. The buildings were razed, and by 1967, the existing building had been constructed for use as a gasoline filling station.

City directories from 1972 indicate the Property was occupied by Mickey Sohio Service Station and Mickey East Side Motors. The EDR database noted ALS A-1 Automatic Transmission Service as the occupant from 1974 to 1980. No listings were noted in the city directories from 1980 to 2002. The 2002 listing noted the occupant as The Difference and in 2004 Uhaul was noted. Pro Clean Hand Wash was listed from 2004 through 2009 and in 2014 AutoMax was listed.

5.2 Adjoining Site History

Based on the review of the historical records, the following history of the adjoining sites was obtained.

North:

12520 Euclid Avenue: By 1913, the garage building which spanned the Property line was present. The occupants were identified as Economy Buick from at least 1930 to 1941, a vending machine company in at least 1954, and by an automotive paint shop from at least 1962 to 1967. The building was razed by 1970, and the area has been utilized as an alley way and parking area.

12524-12538 Euclid Avenue: By 1913, this building consisted of commercial storefronts with residences above. City directories reviewed indicate that since 1930, occupants of the commercial storefronts have included a sheet metal company, restaurants, a drapery manufacturer (12524 Euclid Avenue), salons and barbers, furniture repair, plumbing and carpet contractors, a photography studio, commercial printing companies (12530 and 12534 Euclid Avenue), a dry-cleaner (12534 Euclid Avenue), grocers and delis, paint and wallpaper sales, and auto part sales.

1810 Woodlawn Avenue: By 1913, this site was developed with an auto repair building. Mickey's East Side Motors, an auto repair facility, occupied the building from at least 1962 to 1972. Analog Motors Limited occupied the building from at least 2005 to 2010. The building was razed by 2017.

South: By 1913, a residence and office were present to the south, across Lakeview Road. They were replaced with commercial storefronts with residences above. The commercial storefronts were occupied by upholstering operations and a furniture store. The building was razed by prior to 2002, and a gasoline filling station has been present since 2003.

East: An apartment building and residences have been present to the east since 1913 and by 1926.

West: Euclid Avenue followed commercial store fronts and an industrial site were present to the west from at least 1913 until 2005. The storefronts were razed by 1991, and the area was paved and used for parking. By 2013, residential townhomes were constructed. The industrial operations included the F.B. Stearns Automobile Factory from 1913 until at least 1926. The site was then known as the American Industrial Building and tenants included Ohio Paint and Color, Plato Manufacturing, Star Paint and Varnish, and Paint Masters. By 2005, the facility had been razed, and by 2013, it was redeveloped with the existing solar panel array.

6.0 RECORDS REVIEW

6.1 Regulatory Database Records

Records reviewed during the Phase I ESA include databases maintained by federal, tribal, and state agencies. Partners contracted EDR to conduct a database search in accordance with ASTM Standard E 1527-13 and the AAI Final Rule. In preparing this Phase I ESA report, Partners relied upon the results of the database search provided by EDR. The conclusions can only be as accurate as the information provided by EDR and Partners cannot be held liable for inaccurate or incomplete information provided by EDR. The purpose of the database search was to obtain for review the records that would help identify RECs in connection with the Property and the surrounding sites.

The following is a summary of our review and evaluation of the facilities identified in the EDR report. All of the statements in **Sections 6.1.1** through **6.1.3** are based on the EDR report. A copy of the EDR report is provided in **Appendix F**.

6.1.1 Property

There are no records identified for the Property in the listed regulatory databases. However, there is one (1) record listed in the EDR proprietary databases for historical auto repair sites. There are no records that indicate an unresolved regulatory issue.

- **Micky Sohio Service Station, 12500 Euclid Avenue:** The facility is identified in the EDR Hist Auto database as Micky Sohio Service Station, a filling station, in 1972. The facility is identified as ALS A-1 Automatic Transmission Service from 1974 to 1980.

6.1.2 Adjoining and Nearby Sites

There were 37 records for other sites identified in the listed regulatory databases, for which eight (8) records were listed in the EDR proprietary databases. These sites were reviewed based on their distance to the Property, the inferred direction of groundwater flow to the Property and regulatory status. Based on the information reviewed in **Section 4.0**, the first encountered groundwater at the Property flows to the northwest. Therefore, sites located hydraulically upgradient in the inferred direction of groundwater flow are more likely to adversely impact the Property.

Based on this review of all listed records, a total of six (6) sites were identified to have the potential to adversely impact the Property's environmental condition. These adjoining and/or nearby sites are further described below.

- **Mickey's East Side Motors/ Antonelli Trust, 1810 Woodlawn Avenue (Adjoining Northeast):** This facility is hydraulically cross gradient in the measured direction of groundwater flow from the Property. The Property is identified in the EDR Hist Auto database as Mickey's East Side Motors, an automobile repair facility from 1962 to 1972. The site is identified in the LUST database (LUST ID# 18010863-N00001) due to the closure of a UST in 2002. The incident received a No Further Action (NFA) status in 2002.
- **Nonno Nicholas, Rear, 12534 Euclid Avenue (80 feet North):** This facility is hydraulically cross gradient in the measured direction of groundwater flow from the Property. A former commercial storefront in the southern portion of the Property is identified in the EDR Historical Cleaners (Hist Cleaner) database as a clothes pressers, cleaners, and repairers in at least 1935.
- **Mickey's Enterprises / Economy Buick, 12550 Euclid Avenue (150 feet Northeast):** This facility is hydraulically cross gradient in the measured direction of groundwater flow from the Property. This site is identified in the Facility Index Systems (FINDS), Enforcement Compliance History Online (ECHO), and Resource Conservation and Recovery Act (RCRA) Conditionally Exempt Small Quantity Generator (CESQG) databases. Waste generated included ignitable

(D001) and corrosive (D002) wastes in at least 1999. No RCRA violations were reported. The site is also identified in the Leaking UST (LUST) database (LUST ID# 18010862-N00001) due to the closure of a UST in 2002. The incident received a No Further Action (NFA) status in 2002.

- **Unique Dry Cleaners, 12558 Euclid Avenue (200 feet North):** A former commercial storefront is identified in the EDR Hist Cleaner database as Do-Well Cleaners from 1954 to 1959 and as Unique Dry Cleaners from 1962 to 1967.
- **Eagle Fuels, 12436 Euclid Avenue (50 feet South):** This facility is hydraulically cross gradient in the measured direction of groundwater flow from the Property. The facility is identified in the UST and Archive UST databases due to the operation of a 20,000-gallon gasoline UST and a 10,000-gallon gasoline UST. The USTs were installed in 2003. No releases are indicated. Based on the location of the facility relative to the Property, it is unlikely that operations at this facility have adversely impacted the Property.
- **Former American Industrial Buildings & Art Metals, 12369 & 12401 Euclid Avenue (150 feet Southwest):** This facility is hydraulically down gradient in the measured direction of groundwater flow from the Property. This site is identified in numerous databases including the Brownfields and Voluntary Action Program (VAP) Covenant Not to Sue (CNS) databases. Industrial operations at the facility have included over 30 different tenants including auto manufacturing, welding supply warehouse, metal fabrication, corrugated cardboard manufacturing, wallpaper production, and metal plating. Institutional controls at the site include a commercial/industrial use restriction and a groundwater use restriction. The site received the Covenant Not to Sue (CNS) from the Ohio EPA on October 16, 2013. Based on the location of this facility relative to the Property and CNS being issued, it is unlikely that operations at this facility have adversely impacted the Property.

6.1.3 Orphan Sites

An orphan (non-geocoded) site is a facility, or a location listed in one or more of the federal, tribal, state, or local databases that has not been mapped due to an inadequate address. Two (2) orphan sites are identified in the database. Partners verified the addresses of the orphan sites and determined that the facilities are located outside the ASTM standard search distances or are unlikely to have adversely impacted the Property.

6.2 Previous Reports

On Property

Partners reviewed the following environmental report. A copy is included in **Appendix G**.

- *Hydraulic Lift Removal Project Summary, 12500 Euclid Avenue, 12550 Euclid Avenue, 1810 Woodlawn Avenue, East Cleveland, Ohio*, prepared by Venture Environmental Contracting, LLC (VEC).

In October 2001, VEC removed hydraulic lifts from the Property and the northeast adjoining former auto repair facility. A vacuum tanker was utilized to remove oil and water from the hydraulic lifts, underground reservoirs, associated piping, and lift pistons. Soil samples were obtained from a depth of 10 to 11 feet bgs. Soil samples obtained from beneath each lift were analyzed for total petroleum hydrocarbons (TPH) by USEPA Method 418.1, which does not differentiate light (C₄-C₁₂), medium (C₇-C₁₆), and heavy (C₁₆-C₃₂) petroleum fractions.

Partners compared the results of soil analysis to the saturation limits established by the Ohio Environmental Protection Agency (EPA) and Bureau of Underground Storage Tank Regulations (BUSTR) for light petroleum fractions. Soil samples were collected and analyzed from beneath Lift 4 (566 mg/kg) and from beneath Lift 5 (599 mg/kg). The detections of TPH beneath Lift 4 and Lift 5 were

below the saturation limit for light petroleum fractions. The potential exists that the hydraulic oil used in the lifts contained polychlorinated biphenyls (PCBs). Soil samples collected were not analyzed for PCBs.

Off-Property

Partners reviewed the following environmental reports completed for the adjoining site to the north. A copy is included in **Appendix G**.

- *Limited Phase II Investigation, Mickey's Parcels Site, 12550 Euclid Avenue, East Cleveland, Cuyahoga County, Ohio*, for University Circle, Inc., dated August 15, 2019.
- *Supplemental Phase II Investigation, Mickey's Parcels Site, 12550 Euclid Avenue, East Cleveland, Cuyahoga County, Ohio*, for University Circle, Inc., dated November 27, 2019.

In 2019, Partners conducted subsurface investigation at the north adjoining site due to the past uses, including dry cleaning, printing, and auto repair. As part of the work, Partners advanced 19 soil borings, five (5) groundwater monitoring wells, sub-slab vapor points and soil gas points.

The results of soil analysis showed an isolated area of trichloroethene impacted soils in the southern portion of that site which was delineated and does not present an off-site concern. Analytical results show no concentrations of COCs in groundwater exceeding the USEPA Vapor Intrusion Screening Levels for commercial use. Soil gas testing in the southern portion of the site showed an elevated concentration of trichloroethene at the southern boundary of the site, adjacent to the Property.

7.0 PROPERTY AND SURROUNDING SITE RECONNAISSANCE

Ms. Valerie Weir of Partners conducted a site visit on September 23, 2021, to observe and document existing conditions at the Property in accordance with the requirements of ASTM E1527-13 and the AAI Final Rule. The weather conditions at the time of the site visit included cloudy skies and temperatures in the 70s (degrees Fahrenheit).

The building is a 1,218 square foot slab-on-grade structure constructed in 1967. The south portion of the building consists of offices and storage space. The north portion of the building consists of an automobile service area accessed by two (2) roll doors.

Observations made during the Property reconnaissance were directed at the use, treatment, storage, disposal or generation of hazardous substances, petroleum products with the potential to adversely impact the Property. An inspection was made for the following: aboveground storage tanks (ASTs); USTs; drums and other containers; electrical or hydraulic equipment likely to contain PCBs; pits, ponds or lagoons; stained soils or pavement; stressed vegetation; depressions or mounds which could indicate past burial or disposal activities; wastewater; wells or septic systems; and odors. For any buildings present, observations were made regarding the means of heating and cooling, including the following: fuel sources; stains or corrosion on walls, floors and ceilings; and the presence of floor drains.

7.1 Property Reconnaissance

7.1.1 Hazardous Substances and Petroleum Products

The information in **Sections 7.1.2 through 7.1.11** describes evidence of hazardous substances or petroleum products observed.

7.1.2 Underground Storage Tanks

Apparent locations of current and/or former USTs were not identified. However, records show USTs had been present on the Property.

7.1.3 Aboveground Storage Tanks

Apparent locations of current and/or former ASTs were not identified.

7.1.4 Storage Drums and Containers

Partners observed the following storage drums or containers.

- One (1) 55-gallon drum labeled to contain Millionate is present on the north side of the building. Millionate is a methylene diphenyl diisocyanate based adhesive and sealant used for repair of automobile bumpers. The drum is sealed, and no staining was observed on the ground surface beneath the drum.
- One (1) 55-gallon drum labeled to contain a product manufactured by Green Technologies is present on the north side of the building. Green Technologies manufactures foaming products for insulation from soy and castor oils. The drum is sealed, and no staining was observed on the ground surface beneath the drum.

7.1.5 Stained Surfaces, Corrosion, Pooled Liquids and Stressed Vegetation

Apparent stained surfaces, corrosion, pooled liquids, or stressed vegetation were not identified.

7.1.6 Strong, Pungent or Noxious Odors

Partners did not identify apparent unusual odors emanating from the Property.

7.1.7 Polychlorinated Biphenyl

Partners observed the following potential PCB-containing equipment or materials at the Property.

- Electrical service is provided to the Property by means of overhead lines located within the public rights-of-way. Two (2) pole-mounted electrical transformers were observed along the northern Property boundary. The electrical transformers were observed to be in good condition with no evidence of a release (e.g., leakage and staining). Based on site observations, it is unlikely the transformers have adversely impacted the Property.

7.1.8 Solid Waste Disposal, Fill Material, Mounds or Depressions

Partners did not identify apparent fill material or depressions. No solid waste disposal activities were observed.

7.1.9 Pits, Ponds or Lagoons

Partners did not identify apparent pits, ponds, or lagoons.

7.1.10 Wastewater Discharge or Treatment, Floor Drains, Sump Pumps, Septic Systems, Wells

Partners did not observe apparent wastewater discharge or treatment, drains, sump pumps, septic systems, or wells. One (1) floor drain is present in the service area. No significant staining or discoloration was present on the concrete floor surrounding the floor drain.

7.1.11 Other Observations

Partners did not have any additional observations of environmental concern associated with the Property.

7.2 Adjoining Sites and Surrounding Area

Observations made of the adjoining sites and surrounding area during the Property reconnaissance were directed at the use, treatment, storage, disposal, or generation of hazardous substances or petroleum products on adjoining sites or surrounding area with the potential to adversely impact the Property. Observations of the adjoining sites and surrounding area were made from the Property or from public rights-of-way. Observations were made for the following: ASTs; USTs; drums and containers; electrical or hydraulic equipment likely to contain PCBs; pits, ponds, or lagoons; stained soils or pavement; stressed vegetation and depressions or mounds which could indicate past burial or disposal activities; wastewater; wells or septic systems; and odors.

Partners did not observe visual evidence of environmental concerns at the adjoining or surrounding sites.

8.0 INTERVIEWS

Interviews were conducted with the following individuals in order to obtain pertinent information regarding the Property including the current or historical presence of the following: ASTs; USTs; drums and containers; electrical or hydraulic equipment likely to contain PCBs; pits, ponds or lagoons; stained soils or pavement; stressed vegetation and depressions or mounds which could indicate past burial or disposal activities; wastewater; wells or septic systems; and odors.

8.1 Owner/Operator/Occupants

During the site inspection, Partners interviewed Ms. Rosemary Woodruff with CCLRC. Ms. Woodruff is unaware of any environmental concerns associated with the Property, other than those referenced in **Section 6.2**.

8.2 Fire Department

Partners contacted the East Cleveland Fire Department on September 20, 2021, to obtain information pertaining to the Property. The fire department has not responded to Partners' request for information at this time. If the records become available within 20 days of this report being submitted, Partners will review the available documents and issue an addendum *only if* there are any relevant changes to our findings and conclusions.

During previous environmental investigations conducted by Partners at an adjoining site, the ECFD had the following records on file of environmental significance for the Property.

- **Standard Oil Filling Station, 12500 Euclid Avenue:** Documents obtained include an as-built site plan showing the location of former USTs and pump islands. USTs included: one (1) 6,000-gallon gasoline, one (1) 3,000-gallon gasoline USTs, and a 1,000-gallon used oil UST (**Appendix H**). Filling station operations ceased, and the USTs were removed in 1973. No additional information was provided.

8.3 Building Department

Partners contacted the East Cleveland Building Department (ECBD) on September 20, 2021, to obtain information pertaining to the Property. The building department has not responded to Partners' request for information at this time. If the records become available within 20 days of this report being submitted, Partners will review the available documents and issue an addendum *only if* there are any relevant changes to our findings and conclusions.

8.4 Health Department

Partners contacted the Cuyahoga County Board of Health (CCBH) to obtain information pertaining to the Property. The health department has not responded to Partners' request for information at this time. If the records become available within 20 days of this report being submitted, Partners will review the available documents and issue an addendum *only if* there are any relevant changes to our findings and conclusions.

9.0 FINDINGS

9.1 Property

The Property consists of an L-shaped parcel measuring 0.36-acres at the northeast corner of Euclid Avenue and Lakeview Road. The Property is vacant and was most recently occupied by AutoMax used car sales.

The Property was developed for residential and commercial purposes prior to 1913. From 1926 through 1941, Economy Buick occupied the north portion of the Property and adjoining parcel to the north. The buildings were razed, and by 1967, the existing building had been constructed for use as a gasoline service station. The Property was occupied by Mickey Sohio Service Station and operated as a gasoline station from 1967 to 1973 and has been used for auto sales and service intermittently from 1974 to the present.

Information from the East Cleveland Fire Department indicates that that one (1) 6,000-gallon gasoline UST, one (1) 3,000-gallon gasoline UST, and one (1) 1,000-gallon used oil UST were located at the Property. Records indicate that in 1973 filling station operations ceased and the USTs were removed. Since the USTs were removed prior to the promulgation of UST regulations, closure sampling was not required. Therefore, there is a potential for releases from UST systems (if any) to have adversely impact the Property.

In 2001, hydraulic lifts were removed from within the building. Soil samples were obtained from a depth of 10 to 11 feet bgs and were analyzed for TPH by USEPA Method 418.1, which does not differentiate light (C₄-C₁₂), medium (C₇-C₁₆), and heavy (C₁₆-C₃₂) petroleum fractions. Soil samples collected and analyzed from beneath the hydraulic lifts were below applicable comparison standards. However, the potential exists that the hydraulic oil used in the lifts contained polychlorinated biphenyls (PCBs). The soil samples collected were not analyzed for PCBs.

9.2 Adjoining/Surrounding Sites

The adjoining sites were developed prior to 1913 for residential and commercial use. Auto sales, repair and painting was present to the north from at least 1913 to 1967. Further north commercial storefronts were occupied by a drapery manufacturer, commercial printing companies and a dry-cleaner. Mickey's East Side Motors, an auto repair facility, occupied a building to the north of the Property from at least 1962 to 2010.

In 2019, Partners conducted subsurface investigation at the north adjoining site due to the past uses. As part of that work, Partners advanced soil borings, groundwater monitoring wells, sub-slab vapor points, and soil gas points. Soil gas testing in the southern portion of the site showed an elevated concentration of trichloroethene at the southern boundary of the site, adjacent to the Property.

Eagle Fuels, gas station has operated to the south of the Property (12436 Euclid Avenue), across Lakeview Road from at least 2003 to present. The gasoline station operates one (1) 20,000-gallon gasoline UST and one (1) 10,000-gallon gasoline UST, which were installed in 2003. BUSTR records do not indicate a reported release. This site is located hydraulically cross gradient and is unlikely to have impacted the Property.

Partners did not observe visual evidence of environmental concerns at the adjoining or surrounding sites during the site visit that would be likely to adversely impact the Property.

10.0 OPINIONS AND CONCLUSIONS

Partners was contracted by CCLRC (User/Client) to conduct a Phase I ESA at the Former Gasoline Filling Station Site located at 12500 Euclid Avenue in the City of East Cleveland, Cuyahoga County, Ohio (Property). The Property is further defined as (PPN) 67213009.

Partners conducted the Phase I ESA in general accordance with the USEPA, *Standard and Practices for AAI, Final Rule* (40 CFR Part 312) and *ASTM Standard Practice for Environmental Site Assessments: Phase I Environmental Site Assessment Process (E1527-13)*. Any exceptions to, or deletions from these practices are described in **Section 1.2** of this report. The purpose of conducting a Phase I ESA in accordance with the ASTM Practice E1527-13 and the AAI Final Rule is to permit the User to satisfy one of the requirements to qualify for the Innocent Landowner, Contiguous Property Owner, or Bona Fide Prospective Purchaser limitations on CERCLA liability.

Partners has considered the migration of hazardous substances or petroleum products in soil, groundwater, and vapor in the evaluation of potential RECs associated with this Property.

10.1 Recognized Environmental Conditions

A REC is defined by ASTM E1527-13 as follows:

The presence or likely presence of any hazardous substances or petroleum products in, on, or at a property: (1) due to release to the environment; (2) under conditions indicative of a release to the environment; or (3) under conditions that pose a material threat of a future release to the environment. De minimis conditions are not recognized environmental conditions.

This assessment has revealed no evidence of RECs in connection with the Property, except for the following.

- **Former Use as a Gasoline Filling Station and Auto Repair:** The Property operated as a gasoline station from 1967 to 1973 and has been used for auto sales and service intermittently from 1974 to the present. Information from the East Cleveland Fire Department indicates that one (1) 6,000-gallon gasoline underground storage tank (UST), one (1) 3,000-gallon gasoline UST, and one (1) 1,000-gallon used oil UST were located at the Property. Records indicate that in 1973 filling station operations ceased, and the USTs were removed. In 2001, hydraulic lifts were removed from within the building. Soil samples were obtained from beneath the lifts at a depth of 10 to 11 feet bgs and were analyzed for TPH by USEPA Method 418.1, which does not differentiate light (C₄-C₁₂), medium (C₇-C₁₆), and heavy (C₁₆-C₃₂) petroleum fractions. TPH concentrations were below applicable comparison standards. However, the potential exists that the hydraulic oil used in the lifts contained PCBs. The soil samples collected were not analyzed for PCBs.
- **Known Soil Gas Contamination at North Adjoining Site:** In 2019, Partners conducted subsurface investigations at the north adjoining site due to the past uses, including dry cleaning, printing, and auto repair. As part of that work, Partners advanced soil borings, groundwater monitoring wells, sub-slab vapor points, and soil gas points. Soil gas testing at the southern boundary of the adjoining site showed an elevated concentration of trichloroethene, adjacent to the Property.

10.2 Controlled Recognized Environmental Conditions

A CREC is defined by ASTM E1527-13 as follows:

A recognized environmental condition resulting from a past release of hazardous substances or petroleum products that has been addressed to the satisfaction of the applicable regulatory authority (for example, as evidenced by the issuance of a no further action letter or equivalent, or meeting risk-based criteria established by regulatory authority), with hazardous substances or petroleum products allowed to remain in place subject to the implementation of required controls (for example, property use restrictions, activity and use limitations, institutional controls, or engineering controls). A condition considered by the environmental professional to be a controlled recognized environmental condition shall be listed in the findings section of the Phase I Environmental Site Assessment report, and as a recognized environmental condition in the conclusions section of the Phase I Environmental Site Assessment report. A condition identified as a controlled recognized environmental condition does not imply that the environmental professional has evaluated or confirmed the adequacy, implementation, or continued effectiveness of the required control that has been, or is intended to be, implemented.

This assessment has revealed no evidence of CRECs in connection with the Property.

10.3 Historic Recognized Environmental Conditions

An HREC is defined by ASTM E1527-13 as follows:

A past release of any hazardous substances or petroleum products that has occurred in connection with the property and has been addressed to the satisfaction of the applicable regulatory authority or meeting unrestricted use criteria established by a regulatory authority, without subjecting the property to any required controls (for example, property use restrictions, activity and use limitations, institutional controls, or engineering controls). Before calling the past release a historical recognized environmental condition, the environmental professional must determine whether the past release is a recognized environmental condition at the time the Phase I Environmental Site Assessment is conducted (for example, if there has been a change in the regulatory criteria). If the EP considers the past release to be a recognized environmental condition at the time the Phase I ESA is conducted, the condition shall be included in the conclusions section of the report as a recognized environmental condition.

This assessment has revealed no evidence of HRECs in connection with the Property.

10.4 De Minimis Conditions

De minimis condition is defined by ASTM E1527-13 as follows:

A condition that generally does not present a threat to human health or the environment and that generally would not be the subject of an enforcement action if brought to the attention of appropriate governmental agencies. Conditions determined to be de minimis conditions are not recognized environmental conditions nor controlled recognized environmental conditions.

This assessment has revealed no evidence of de minimis conditions in connection with the Property.

11.0 RECOMMENDATIONS

Partners recommends that a Limited Phase II Investigation be completed at the Property, which includes evaluation of soil and groundwater and a ground penetrating radar (GPR) survey to determine if USTs remain at the Property.

12.0 SIGNATURE OF ENVIRONMENTAL PROFESSIONAL

Partners has prepared this report on behalf of its Client, Cuyahoga County Land Reutilization Corp. Resumes for the individuals who worked on this report are included in **Appendix I** and signatures are provided below.

The following participated in the preparation of this Phase I ESA Report:

We declare that, to the best of our professional knowledge and belief, we meet the definition of Environmental Professional as defined in 40 CFR Part 312.10.

We have the specific qualifications based on education, training, and experience to assess a property of the nature, history, and setting of the subject property. We have developed and performed all appropriate inquiries in conformance with the standards and practices set forth in 40 CFR Part 312.



Valerie Weir, CPG
Senior Project Manager



Michael Z. Bitto
Associate Director

13.0 REFERENCES

Certified Sanborn Map Report, Environmental Data Resources, Inc., September 18, 2021.

EDR Aerial Photo Decade Package, Environmental Data Resources, Inc., September 16, 2021.

EDR-City Directory Image Report, Environmental Data Resources, Inc., September 18, 2021.

EDR Historical Topo Map Report, Environmental Data Resources, Inc., September 16, 2021.

EDR Radius Map Report, Environmental Data Resources, Inc., September 16, 2021.

Bureau of Underground Storage Tank Regulations, Ohio Tank Tracking & Environmental Regulations
Website: <https://apps.com.ohio.gov/fire/OTTER>

Groundwater Resources of Cuyahoga County, Ohio Department of Natural Resources, Division of Water, 1979.

Information Request: Cuyahoga County Board of Health, Ms. Cristy Staller, Administrative Specialist – Environmental Health, Phone # (216) 201-2020 ext.1213.

Information Request: East Cleveland Fire Department, Phone # (216) 681-2414.

Information Request: East Cleveland Law Department, Maxine Eberhart-Mackey, Executive Assistant, Phone # (216) 681-2104.

Oil and Gas Well Locator Map, Well Log Drilling Reports, Abandoned Mines Map, Ohio Department of Natural Resources Website. <http://www.dnr.state.oh.us>.

Parcel Map and Parcel Summary Report. Cuyahoga County, Ohio Web Mapping Application:
<https://maps.cuyahogacounty.us/html5viewer/?viewer=ccgis>

Soil Survey of Cuyahoga County, Ohio, United States Department of Agriculture, Soil Conservation Service, 1980.

Surficial Geology of the Cleveland North 30 x 60 Minute Quadrangle. Ohio Department of Natural Resources, Division of Geological Survey, 2006.

United States Department of Agricultural, Natural Resources Conservation Service, Web Soil Survey:
<http://websoilsurvey.sc.egov.usda.gov/App/HomePage.htm>

United States Geological Survey. *East Cleveland, Ohio 7.5-Minute Quadrangle Map*.

Zoning Map, East Cleveland Building and Housing Department website:
<https://www.eastcleveland.org/departments/building-housing/maps/>

FIGURES

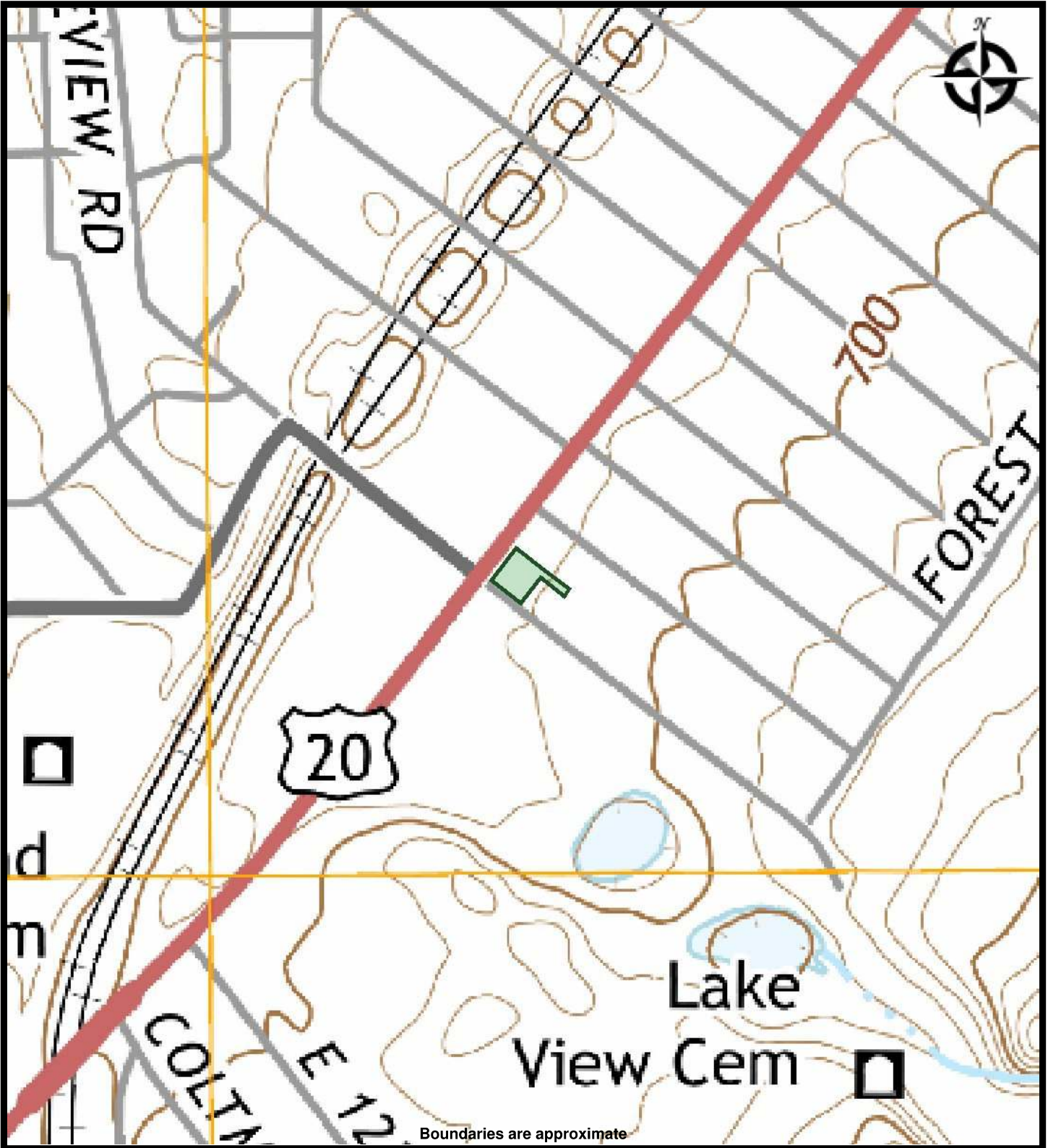


Figure 1: Property Location Map

12500 Euclid Avenue
Cleveland, Ohio 44112



PREPARED FOR: CCLRC
PROJ. MGR: VEW
DRAWN BY: VEW

DATE: 9/17/2021
PROJ. #: 896.118



Figure 2: Property and Surrounding Area Map



1: 600

Date Created: 9/28/2021

This map is a user generated static output from an Internet mapping site and is for reference only. Data layers that appear on this map may or may not be accurate, current, or otherwise reliable. THIS MAP IS NOT TO BE USED FOR NAVIGATION.

Cuyahoga County
Enterprise GIS
PUTTING CUYAHOGA COUNTY ON THE MAP

APPENDIX A PROPERTY INFORMATION



Cuyahoga County GIS Viewer



1:1,200

This map is a user generated static output from an Internet mapping site and is for reference only. Data layers that appear on this map may or may not be accurate, current, or otherwise reliable.

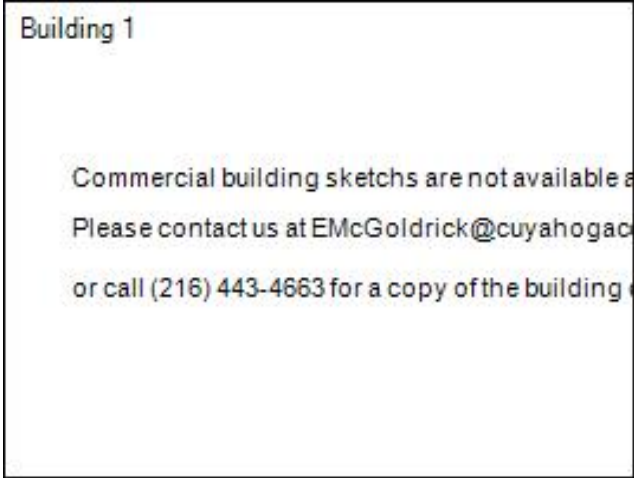
THIS MAP IS NOT TO BE USED FOR NAVIGATION

Cuyahoga County
Enterprise GIS
PUTTING CUYAHOGA COUNTY ON THE MAP

Owner 12500 EUCLID AVENUE LLC
Address 12500 EUCLID AVE
 EAST CLEVELAND, OH. 44112
Land Use (4580) C - USED CAR SALES
Legal Description S/L PCL 2 VOL 324 PG 66 FF 119.78 D 201.41 0.3600 AC OL 389 u000du000a 2004 S/R
Neighborhood Code 23273

SKETCH

MAP VIEW



Map Image

BUILDING INFORMATION

Building ID	1	Construction Class	CLASS C	Basement Type	SLAB
Total Story Height	1	Usable Area	1,218	Condition	POOR
Date Built	1967	Date Remodeled		Exterior Walls	BLK & MTL
Framing	FIRE RESISTANT	Roof Type	FLAT	Roof Covering	COMPOSITION
Office Area		Mezzanine Area		Mezzanine Finish	
Wall Height	12	Heat Type	FORCED-AIR	Air Conditioning	NONE
Office Finish		Retail Area		Retail Finish	

LAND

VALUATION

Code	Frontage	Depth	Acreage	Sq Ft
PRM	120	201		15,557

	2020 Values	Taxable Market Value	Exempt Market Value	Abated Market Value	Assessed Taxable Value
Land Value	\$31,100	\$0	\$0	\$0	\$10,890
Building Value	\$19,900	\$0	\$0	\$0	\$6,970
Total Value	\$51,000	\$0	\$0	\$0	\$17,860
Land Use	4580				USED CAR SALES (LOT WITH TRAILER)

PERMITS

IMPROVEMENTS

Tax Year	Reason	Tax Change	Exempt Change	Percent Complete	Reinspect	Notes
2013	30 - New Construction	\$	\$	100%	No	NO NEW CONSTRUCTION. NEW TENANT ALTERATIONS ONLY NVC. (DTM)
2012	30 - New Construction	\$	\$	100%	No	SIDING 100% COMPLETE NO VALUE ADDED 1-1-2012
2010	30 - New Construction	\$	\$	100%	No	INTERIOR/EXTERIOR ALTERATIONS 100% COMPLETE NO VALUE CHANGE 1-1-2010
2004	130 - Sub register	\$4,300	\$	100%	No	2004 S/R

Type	Description	Size	Height Depth
050	FENCE	408 LINEAR FEET	6
200	PAVING	12,500 SQUARE FEET	

SALES

Date	Buyer	Seller	Price
7/19/2021	12500 EUCLID AVENUE LLC	EUCLID LAKE PROPERTIES, LLC	\$145,000
10/20/2010	EUCLID LAKE PROPERTIES, LLC	PETERSON, JAMES L.	\$28,000
1/11/2008	PETERSON, JAMES L.	Peterson, Robert & Lucille	\$0
11/21/2003	Peterson, Robert & Lucille	Adams, Ira F.	\$35,000
7/26/2002	Antonelli, Michael Suc Trst	Antonelli, Michael Trustee	\$0
7/26/2002	Adams, Ira F.	Antonelli, Michael Suc Trst	\$35,000
2/5/1998	Antonelli, Michael Trustee	Antonelli, Michael Trs.	\$0
2/5/1998	Antonelli, Michael Trs.	Antonelli Michael	\$0
5/5/1978	Antonelli Michael	Antonelli Michael	\$0
4/14/1978	Antonelli Michael	Standard Oil Co	\$28,000
1/1/1975	Standard Oil Co		\$0

Taxes



Cuyahoga County GIS Zoning




Date Created: 9/16/2021

Legend

- Municipalities
- Right Of Way
- Platted Centerline
- Parcel
- Permitted Use(s)
 - COMMERCIAL
 - INDUSTRY
 - MIXED
 - NONE
 - PUBLIC USE
 - RESIDENCE

1 : 1,200

— Cuyahoga County —
Enterprise GIS
 PUTTING CUYAHOGA COUNTY ON THE MAP



Projection:
 WGS_1984_Web_Mercator_Auxiliary_Sphere

This map is a user generated static output from an Internet mapping site and is for reference only. Data layers that appear on this map may or may not be accurate, current, or otherwise reliable.

THIS MAP IS NOT TO BE USED FOR NAVIGATION

APPENDIX B PROPERTY AND ADJOINING SITES PHOTOGRAPHS



Photo 1 – A view of the Property looking across Euclid Avenue.



Photo 2 – A view of the Property looking across Lake View Road.



Photo 3 – A view of rear of the building and adjoining apartment building.



Photo 4 – A view of the north side of the building and vegetated area.



Photo 5 – A view of the two (2) drums on north side of the Property.



Photo 6 – A view of the asphalt paved parking looking towards the adjoining Eagle Fuels gas station.



Photo 7 – A view of the parking area looking west towards Euclid Avenue, the solar array and residential townhomes.



Photo 8 – A view of the interior of the service bay and floor drain.

APPENDIX C USER QUESTIONNAIRE

X3. USER QUESTIONNAIRE
INTRODUCTION

12500 Euclid Ave., East Cleveland PPN 672-13-009

In order to qualify for one of the *Landowner Liability Protections (LLPs)*³⁵ offered by the Small Business Liability Relief and Brownfields Revitalization Act of 2001 (the "*Brownfields Amendments*")³⁶ the user must provide the following information (if available) to the *environmental professional*. Failure to provide this information could result in a determination that "*all appropriate inquiry*" is not complete.

(1.) Environmental cleanup liens that are filed or recorded against the site (40 CFR 312.25).

Are you aware of any environmental cleanup liens against the *property* that are filed of recorded under federal, tribal, state or local law?

YES ___ NO

(2.) Activity and land use limitations that are in place on the site or that have been filed or recorded in a registry (40 CFR 312.26).

Are you aware of any AULs, such as *engineering controls*, land use restrictions or *institutional controls* that are in place at the site and/or have been filed or recorded in a Registry under federal, tribal, state or local law?

YES ___ NO

(3.) Specialized knowledge or experience of the person seeking to qualify for the LLP (40 CFR 312.28).

As the user of this *ESA* do you have any specialized knowledge or *experience* related to the *Property* or nearby properties? For example, are you involved in the same line of business as the current or former *occupants* of the *property* or an adjoining *property* so that you would have specialized knowledge of the chemicals and processes used by this type of business?

YES ___ NO

(4.) Relationship of the purchase price to the fair market value of the *property* if it were not contaminated (40 CFR 312.29).

Does the purchase price being paid for this *property* reasonably reflect the fair market value of the *property*? If you conclude that there is a difference, have you considered whether the lower purchase price is because contamination is known or believed to be present at the *property*?

YES NO ___

(5.) Commonly known or *reasonably ascertainable* information about the *property* (40 CFR 312.30).

Are you aware of commonly known or *reasonably ascertainable* information about the *property* that would help the *environmental professional* to identify conditions indicative of releases or threatened releases? For example, as user,

(a.) Do you know the past uses of this *property*? YES NO ___

(b.) Do you know of specific chemicals that are present or once were present at the *property*? potential leaks of petroleum from USTs YES NO ___

(c.) Do you know of spills or other chemical releases that have taken place at the *property*? potential chemical contamination from adjacent property YES NO ___

(d.) Do you know of any environmental cleanups that have taken place at the *property*? Reports that USTs were removed (needs verification) YES NO ___

(6.) The degree of obviousness of the presence or likely presence of contamination at the *property*, and the ability to detect the contamination by appropriate investigation (40 CFR 312.31).

As the user of this *ESA*, based on your knowledge and experience related to the *property* are there any obvious indicators that point to the presence or likely presence of contamination at the *property*?

Prior use as a gas station YES NO ___

Name Kim Kimlin

Company Cuyahoga County Land Revitalization Corporation

Title COO

Date 9-20-2021

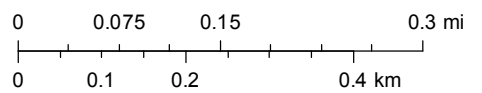
APPENDIX D GEOLOGIC AND HYDROGEOLOGIC INFORMATION

Ohio Oil & Gas Wells



September 16, 2021

1:9,028



Sources: Esri, HERE, Garmin, Intermap, increment P Corp., GEBCO, USGS, FAO, NPS, NRCAN, GeoBase, IGN, Kadaster NL, Ordnance Survey, Esri Japan, METI, Esri China (Hong Kong), (c) OpenStreetMap contributors, and the GIS User Community

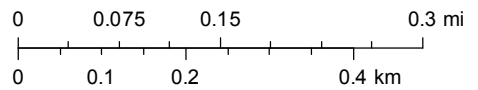
Mines of Ohio



September 16, 2021

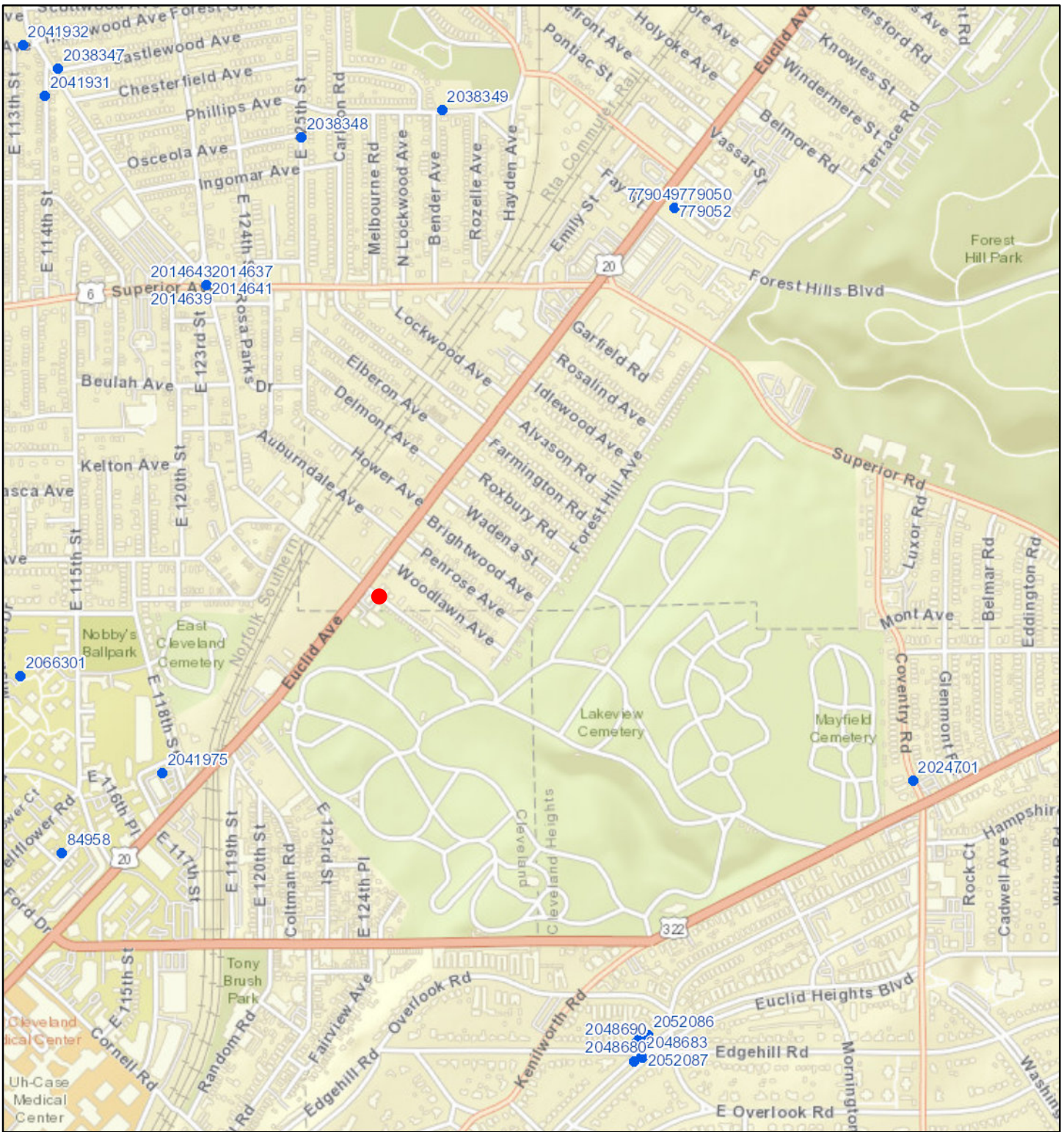
1:9,028

Current		Past		Locations - From Geologic Maps	
	Air Shaft		Air Shaft		Abandoned pit
	Drift Entry		Drift Entry		Abandoned quarry
	Vertical Mine Shaft		Vertical Mine Shaft		Quarry area
	Slope Entry		Slope Entry		Sand, gravel, or barrow pit
	Locations		Locations		Locations



Sources: Esri, HERE, Garmin, Intermap, increment P Corp., GEBCO, USGS, FAO, NPS, NRCAN, GeoBase, IGN, Kadaster NL, Ordnance Survey, Esri Japan, METI, Esri China (Hong Kong), (c) OpenStreetMap contributors, and the GIS User Community

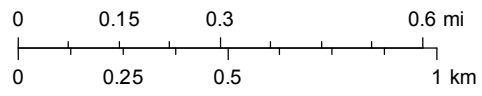
Ohio Water Wells



September 16, 2021

1:18,056

- User drawn points
- Water Wells

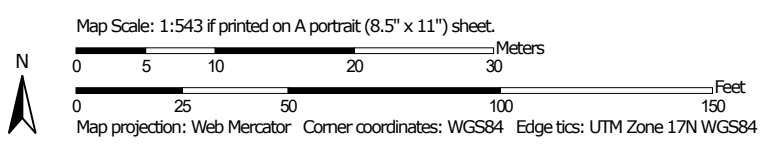


Sources: Esri, HERE, Garmin, USGS, Intermap, INCREMENT P, NRCan, Esri Japan, METI, Esri China (Hong Kong), Esri Korea, Esri (Thailand), NGCC, (c) OpenStreetMap contributors, and the GIS User Community
Ohio Department of Natural Resources-Division of Water Resources

Soil Map—Cuyahoga County, Ohio



Soil Map may not be valid at this scale.



MAP LEGEND

Area of Interest (AOI)

 Area of Interest (AOI)

Soils

 Soil Map Unit Polygons

 Soil Map Unit Lines

 Soil Map Unit Points

Special Point Features



Blowout



Borrow Pit



Clay Spot



Closed Depression



Gravel Pit



Gravelly Spot



Landfill



Lava Flow



Marsh or swamp



Mine or Quarry



Miscellaneous Water



Perennial Water



Rock Outcrop



Saline Spot



Sandy Spot



Severely Eroded Spot



Sinkhole



Slide or Slip



Sodic Spot



Spoil Area



Stony Spot



Very Stony Spot



Wet Spot



Other



Special Line Features

Water Features



Streams and Canals

Transportation



Rails



Interstate Highways



US Routes



Major Roads



Local Roads

Background



Aerial Photography

MAP INFORMATION

The soil surveys that comprise your AOI were mapped at 1:15,800.

Warning: Soil Map may not be valid at this scale.

Enlargement of maps beyond the scale of mapping can cause misunderstanding of the detail of mapping and accuracy of soil line placement. The maps do not show the small areas of contrasting soils that could have been shown at a more detailed scale.

Please rely on the bar scale on each map sheet for map measurements.

Source of Map: Natural Resources Conservation Service

Web Soil Survey URL:

Coordinate System: Web Mercator (EPSG:3857)

Maps from the Web Soil Survey are based on the Web Mercator projection, which preserves direction and shape but distorts distance and area. A projection that preserves area, such as the Albers equal-area conic projection, should be used if more accurate calculations of distance or area are required.

This product is generated from the USDA-NRCS certified data as of the version date(s) listed below.

Soil Survey Area: Cuyahoga County, Ohio

Survey Area Data: Version 19, Jun 11, 2020

Soil map units are labeled (as space allows) for map scales 1:50,000 or larger.

Date(s) aerial images were photographed: Oct 24, 2019—Nov 17, 2019

The orthophoto or other base map on which the soil lines were compiled and digitized probably differs from the background imagery displayed on these maps. As a result, some minor shifting of map unit boundaries may be evident.

Map Unit Legend

Map Unit Symbol	Map Unit Name	Acres in AOI	Percent of AOI
LuC	Loudonville-Urban land complex, rolling	0.2	12.8%
UeA	Urban land-Elnora complex, nearly level	1.3	87.2%
Totals for Area of Interest		1.5	100.0%

APPENDIX E HISTORICAL INFORMATION

Former Gasoline Filling Station

12500 Euclid Avenue

Cleveland, OH 44112

Inquiry Number: 6665388.4

September 16, 2021

EDR Historical Topo Map Report

with QuadMatch™



6 Armstrong Road, 4th floor
Shelton, CT 06484
Toll Free: 800.352.0050
www.edrnet.com

EDR Historical Topo Map Report

09/16/21

Site Name:

Former Gasoline Filling Station
12500 Euclid Avenue
Cleveland, OH 44112
EDR Inquiry # 6665388.4

Client Name:

Partners Env. Consulting, Inc.
31100 Solon Road
Solon, OH 44139
Contact: Valerie Weir



EDR Topographic Map Library has been searched by EDR and maps covering the target property location as provided by Partners Env. Consulting, Inc. were identified for the years listed below. EDR's Historical Topo Map Report is designed to assist professionals in evaluating potential liability on a target property resulting from past activities. EDR's Historical Topo Map Report includes a search of a collection of public and private color historical topographic maps, dating back to the late 1800s.

Search Results:**Coordinates:**

P.O.# 896.118 T1
Project: 896.118

Latitude: 41.516496 41° 30' 59" North
Longitude: -81.595792 -81° 35' 45" West
UTM Zone: Zone 17 North
UTM X Meters: 450286.06
UTM Y Meters: 4596266.93
Elevation: 688.00' above sea level

Maps Provided:

2013
1994
1979
1970
1963
1953
1903
1901

Disclaimer - Copyright and Trademark Notice

This Report contains certain information obtained from a variety of public and other sources reasonably available to Environmental Data Resources, Inc. It cannot be concluded from this Report that coverage information for the target and surrounding properties does not exist from other sources. NO WARRANTY EXPRESSED OR IMPLIED, IS MADE WHATSOEVER IN CONNECTION WITH THIS REPORT. ENVIRONMENTAL DATA RESOURCES, INC. SPECIFICALLY DISCLAIMS THE MAKING OF ANY SUCH WARRANTIES, INCLUDING WITHOUT LIMITATION, MERCHANTABILITY OR FITNESS FOR A PARTICULAR USE OR PURPOSE. ALL RISK IS ASSUMED BY THE USER. IN NO EVENT SHALL ENVIRONMENTAL DATA RESOURCES, INC. BE LIABLE TO ANYONE, WHETHER ARISING OUT OF ERRORS OR OMISSIONS, NEGLIGENCE, ACCIDENT OR ANY OTHER CAUSE, FOR ANY LOSS OF DAMAGE, INCLUDING, WITHOUT LIMITATION, SPECIAL, INCIDENTAL, CONSEQUENTIAL, OR EXEMPLARY DAMAGES. ANY LIABILITY ON THE PART OF ENVIRONMENTAL DATA RESOURCES, INC. IS STRICTLY LIMITED TO A REFUND OF THE AMOUNT PAID FOR THIS REPORT. Purchaser accepts this Report "AS IS". Any analyses, estimates, ratings, environmental risk levels or risk codes provided in this Report are provided for illustrative purposes only, and are not intended to provide, nor should they be interpreted as providing any facts regarding, or prediction or forecast of, any environmental risk for any property. Only a Phase I Environmental Site Assessment performed by an environmental professional can provide information regarding the environmental risk for any property. Additionally, the information provided in this Report is not to be construed as legal advice.

Copyright 2021 by Environmental Data Resources, Inc. All rights reserved. Reproduction in any media or format, in whole or in part, of any report or map of Environmental Data Resources, Inc., or its affiliates, is prohibited without prior written permission.

EDR and its logos (including Sanborn and Sanborn Map) are trademarks of Environmental Data Resources, Inc. or its affiliates. All other trademarks used herein are the property of their respective owners.

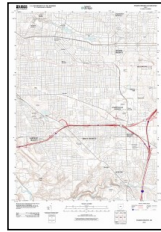
Topo Sheet Key

This EDR Topo Map Report is based upon the following USGS topographic map sheets.

2013 Source Sheets

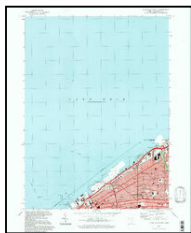


East Cleveland
2013
7.5-minute, 24000

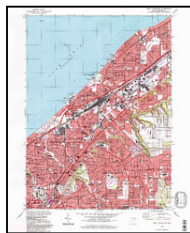


Shaker Heights
2013
7.5-minute, 24000

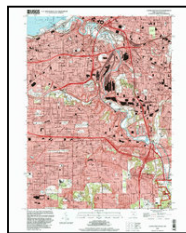
1994 Source Sheets



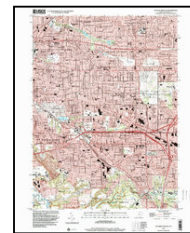
Cleveland North
1994
7.5-minute, 24000
Aerial Photo Revised 1994



East Cleveland
1994
7.5-minute, 24000
Aerial Photo Revised 1994



Cleveland South
1994
7.5-minute, 24000
Aerial Photo Revised 1994



Shaker Heights
1994
7.5-minute, 24000
Aerial Photo Revised 1994

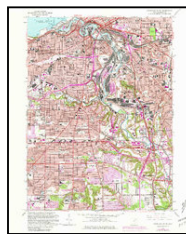
1979 Source Sheets



East Cleveland
1979
7.5-minute, 24000
Aerial Photo Revised 1977



Shaker Heights
1979
7.5-minute, 24000
Aerial Photo Revised 1977

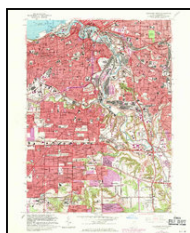


Cleveland South
1979
7.5-minute, 24000
Aerial Photo Revised 1977

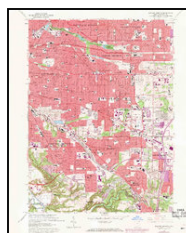
1970 Source Sheets



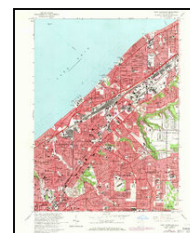
Cleveland North
1970
7.5-minute, 24000
Aerial Photo Revised 1970



Cleveland South
1970
7.5-minute, 24000
Aerial Photo Revised 1970



Shaker Heights
1970
7.5-minute, 24000
Aerial Photo Revised 1970



East Cleveland
1970
7.5-minute, 24000
Aerial Photo Revised 1970

Topo Sheet Key

This EDR Topo Map Report is based upon the following USGS topographic map sheets.

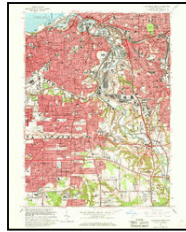
1963 Source Sheets



East Cleveland
1963
7.5-minute, 24000
Aerial Photo Revised 1952



Shaker Heights
1963
7.5-minute, 24000
Aerial Photo Revised 1962

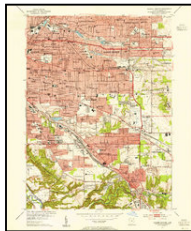


Cleveland South
1963
7.5-minute, 24000
Aerial Photo Revised 1962



Cleveland North
1963
7.5-minute, 24000
Aerial Photo Revised 1962

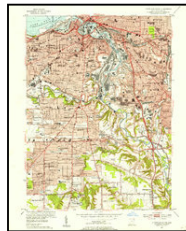
1953 Source Sheets



Shaker Heights
1953
7.5-minute, 24000
Aerial Photo Revised 1952



East Cleveland
1953
7.5-minute, 24000
Aerial Photo Revised 1952



Cleveland South
1953
7.5-minute, 24000
Aerial Photo Revised 1952



Cleveland North
1953
7.5-minute, 24000
Aerial Photo Revised 1952

1903 Source Sheets



Cleveland
1903
15-minute, 62500



Euclid
1903
15-minute, 62500

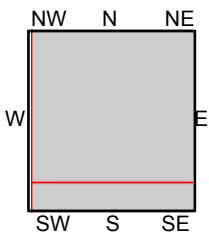
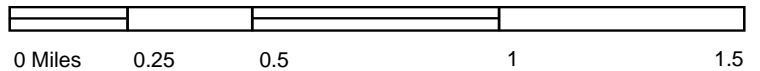
1901 Source Sheets



Euclid
1901
15-minute, 62500



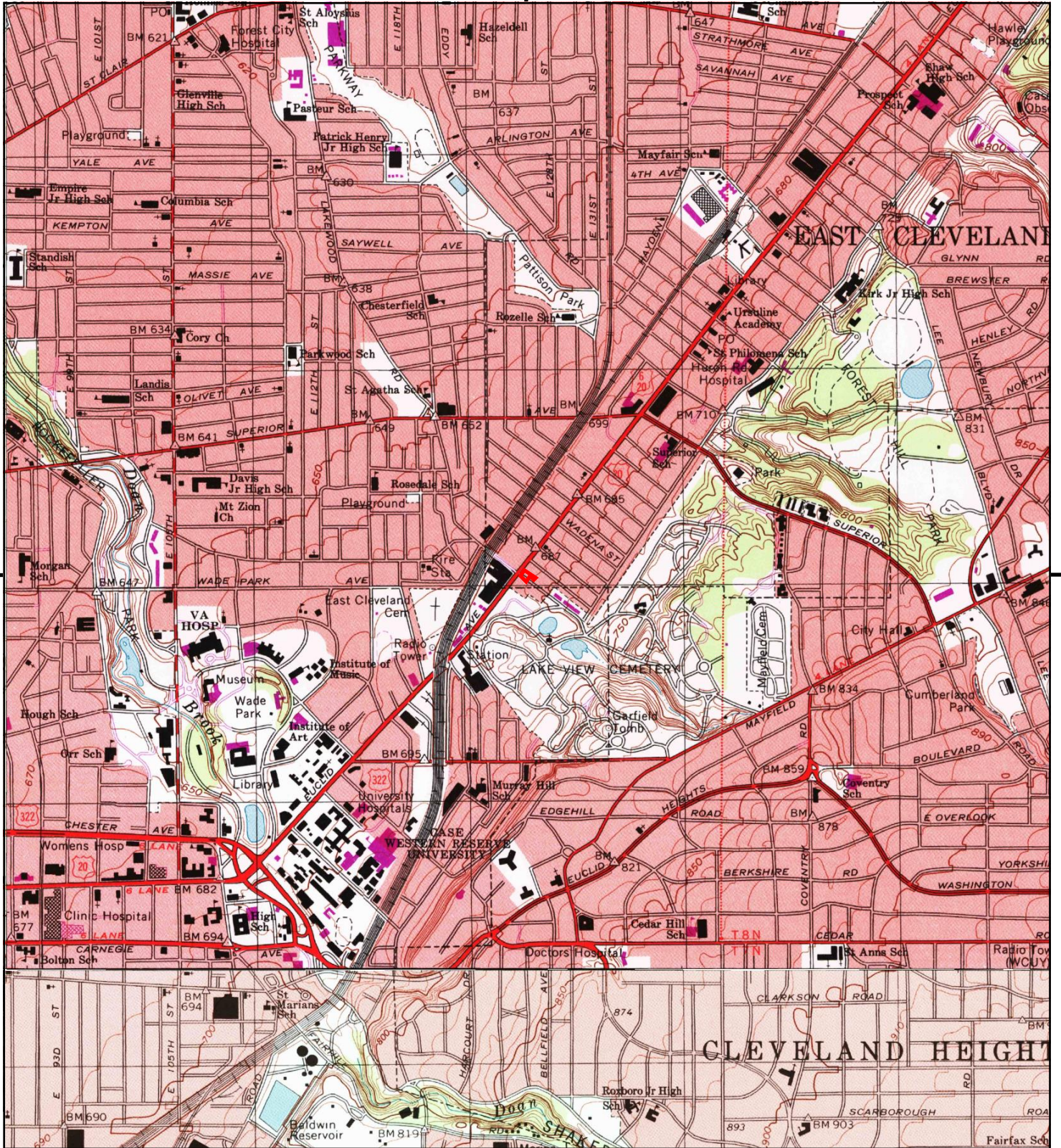
This report includes information from the following map sheet(s).



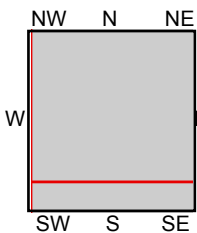
TP, East Cleveland, 2013, 7.5-minute
 S, Shaker Heights, 2013, 7.5-minute

SITE NAME: Former Gasoline Filling Station
ADDRESS: 12500 Euclid Avenue
 Cleveland, OH 44112
CLIENT: Partners Env. Consulting, Inc.





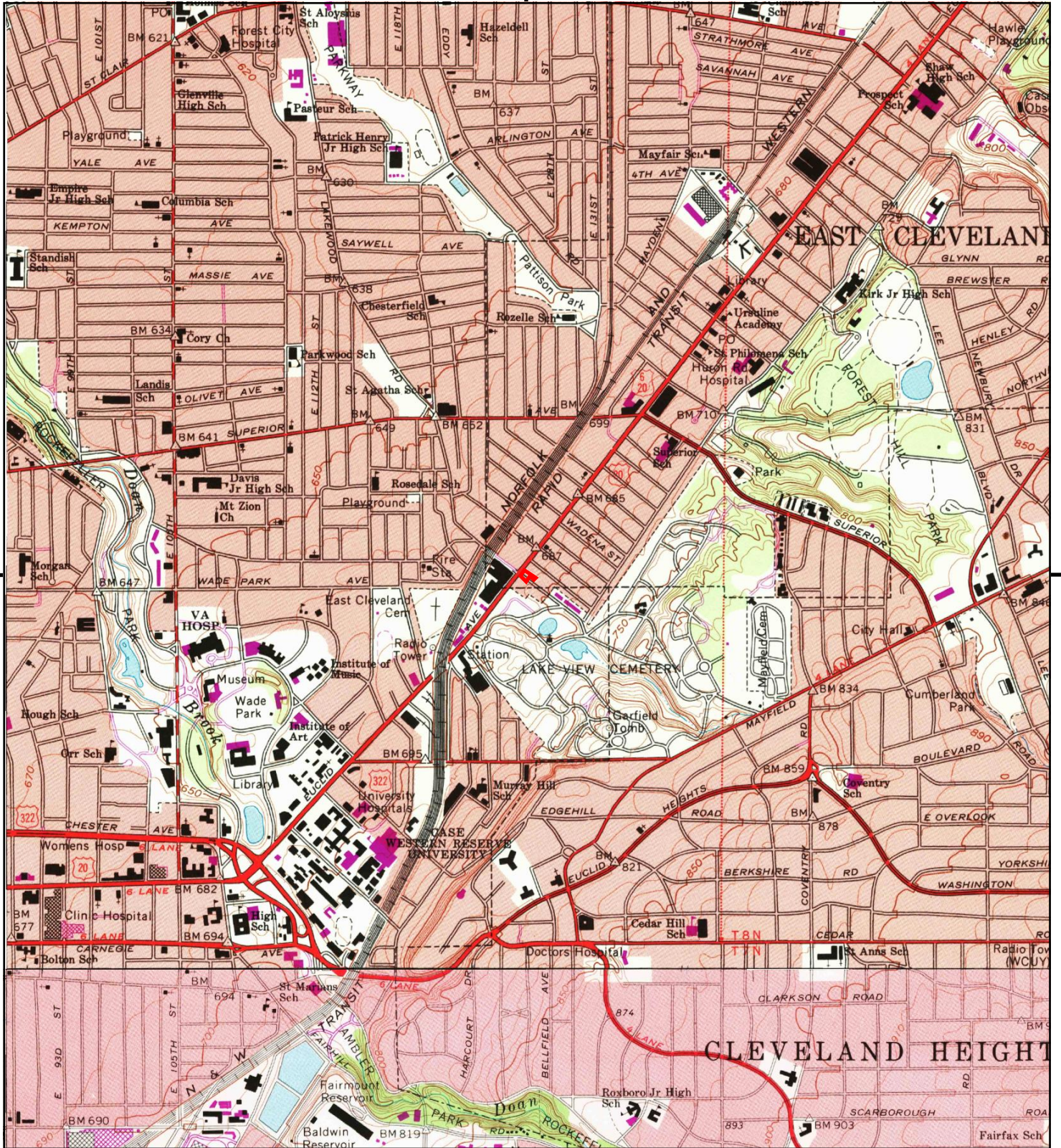
This report includes information from the following map sheet(s).



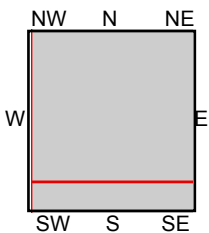
TP, East Cleveland, 1994, 7.5-minute
 S, Shaker Heights, 1994, 7.5-minute
 SW, Cleveland South, 1994, 7.5-minute
 NW, Cleveland North, 1994, 7.5-minute

SITE NAME: Former Gasoline Filling Station
ADDRESS: 12500 Euclid Avenue
 Cleveland, OH 44112
CLIENT: Partners Env. Consulting, Inc.





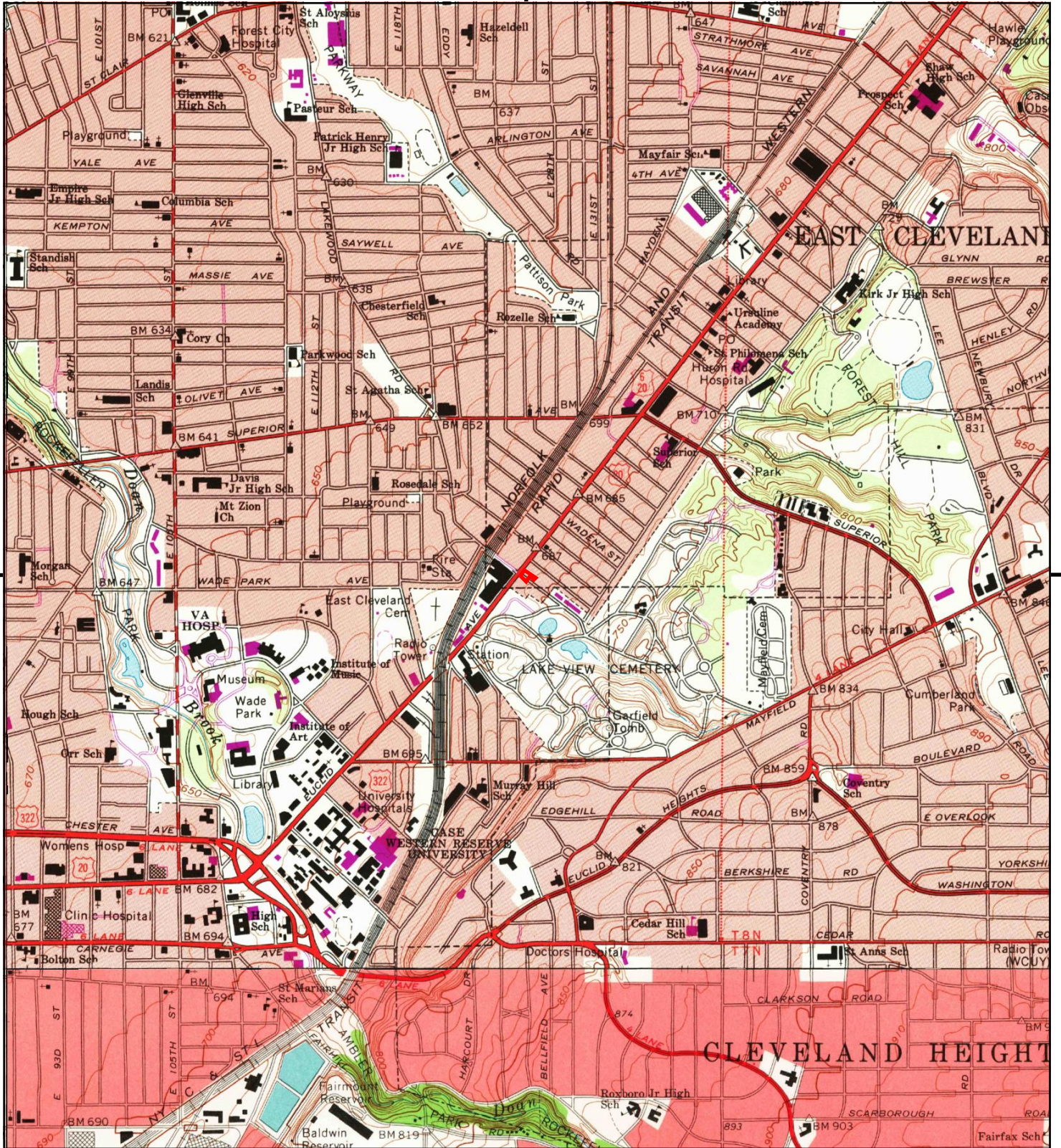
This report includes information from the following map sheet(s).



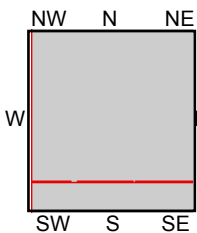
TP, East Cleveland, 1979, 7.5-minute
 S, Shaker Heights, 1979, 7.5-minute
 SW, Cleveland South, 1979, 7.5-minute

SITE NAME: Former Gasoline Filling Station
 ADDRESS: 12500 Euclid Avenue
 Cleveland, OH 44112
 CLIENT: Partners Env. Consulting, Inc.





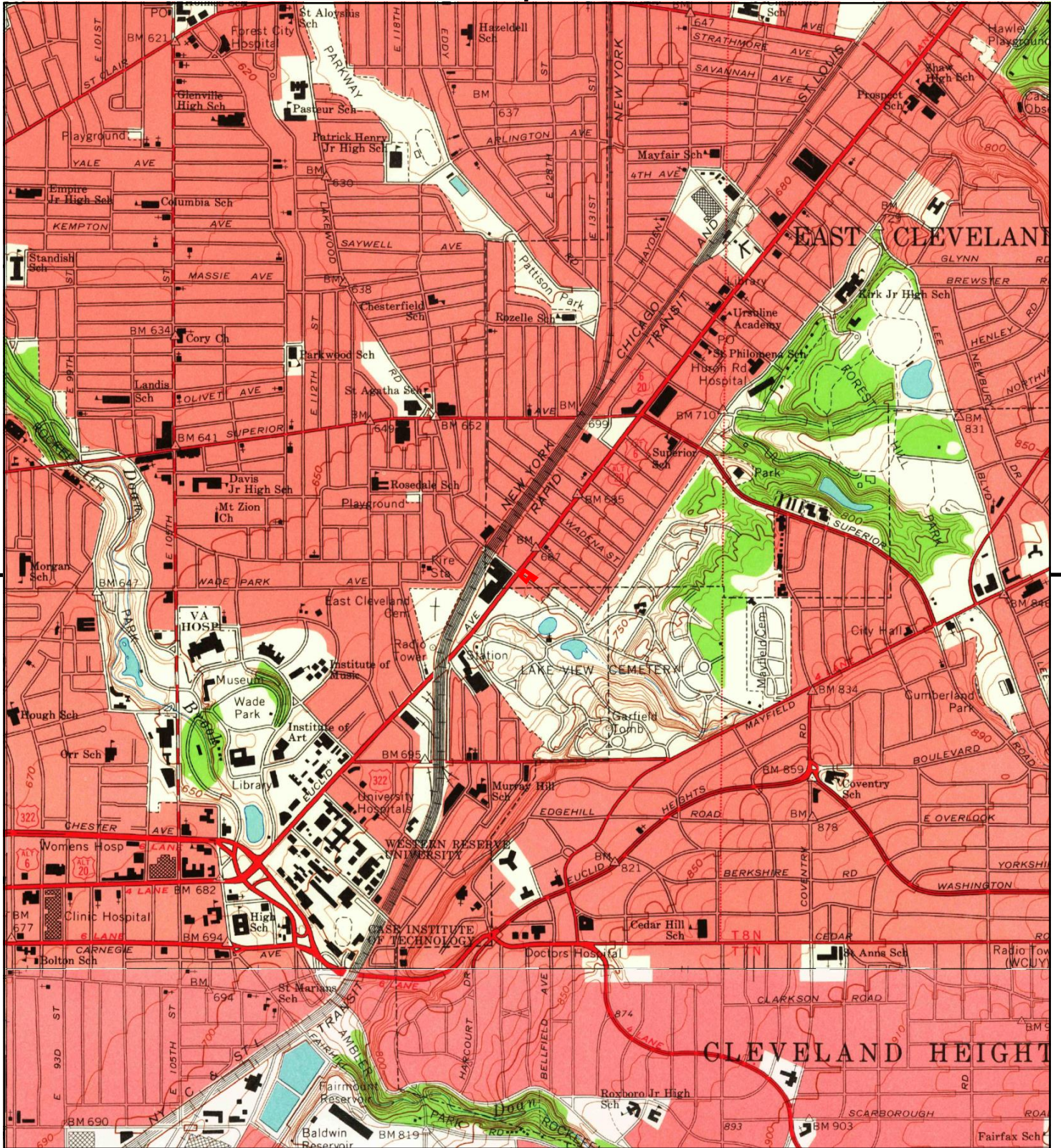
This report includes information from the following map sheet(s).



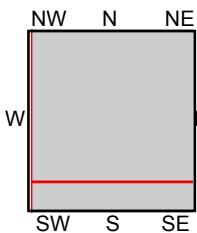
TP, East Cleveland, 1970, 7.5-minute
 S, Shaker Heights, 1970, 7.5-minute
 SW, Cleveland South, 1970, 7.5-minute
 NW, Cleveland North, 1970, 7.5-minute

SITE NAME: Former Gasoline Filling Station
 ADDRESS: 12500 Euclid Avenue
 Cleveland, OH 44112
 CLIENT: Partners Env. Consulting, Inc.





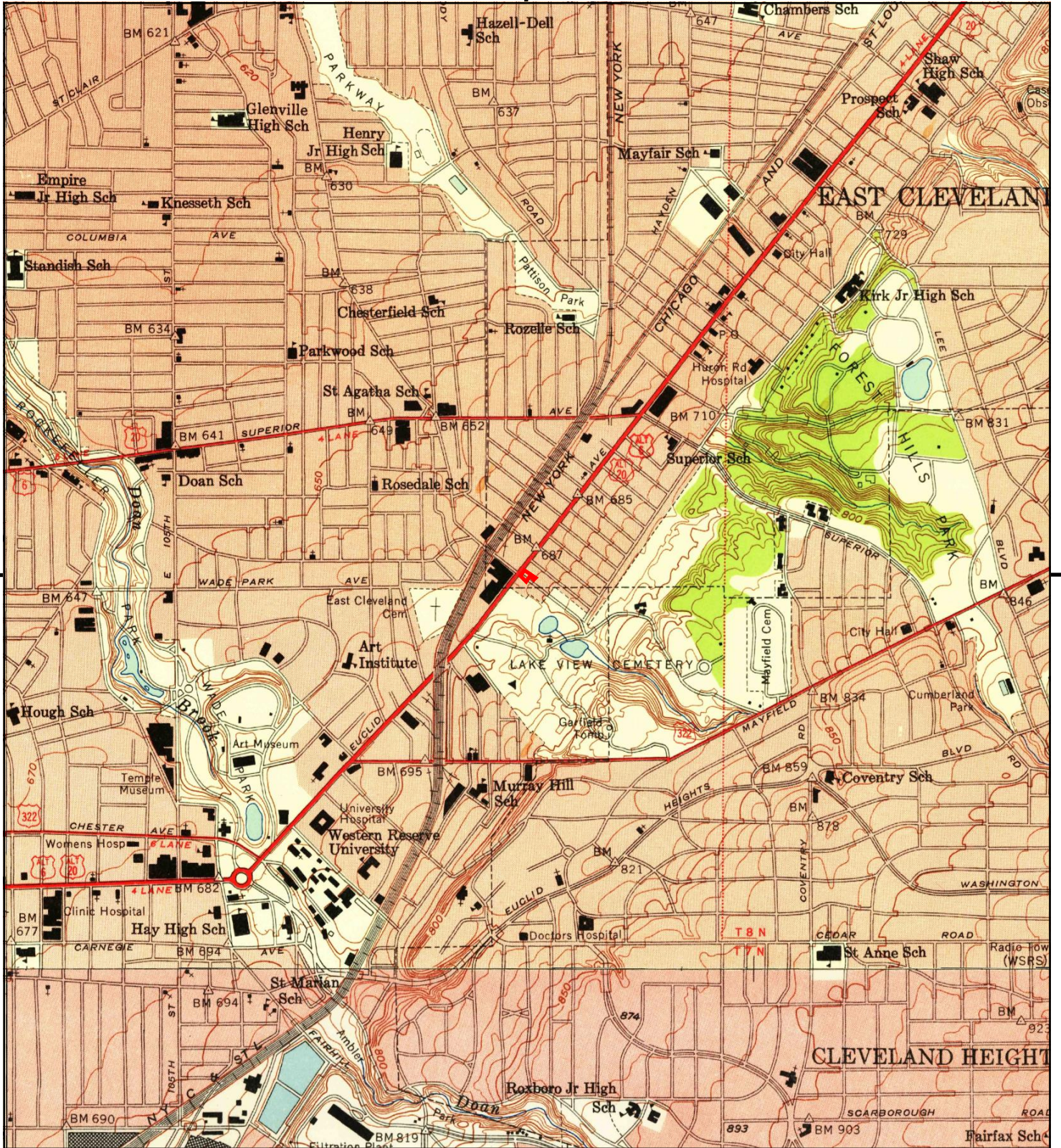
This report includes information from the following map sheet(s).



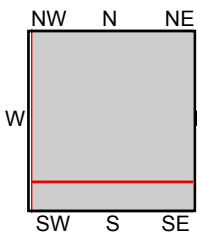
TP, East Cleveland, 1963, 7.5-minute
 S, Shaker Heights, 1963, 7.5-minute
 SW, Cleveland South, 1963, 7.5-minute
 NW, Cleveland North, 1963, 7.5-minute

SITE NAME: Former Gasoline Filling Station
ADDRESS: 12500 Euclid Avenue
 Cleveland, OH 44112
CLIENT: Partners Env. Consulting, Inc.





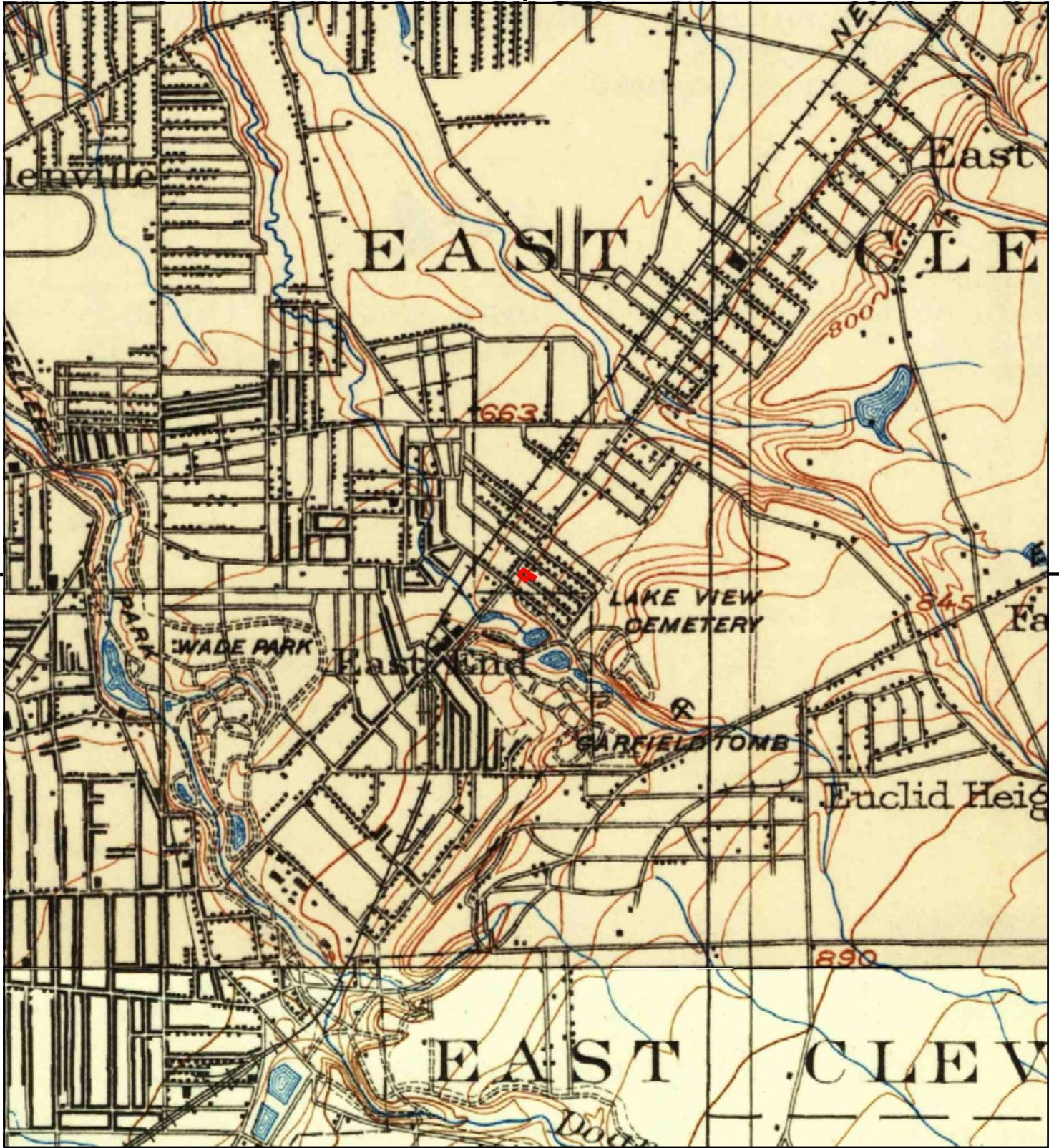
This report includes information from the following map sheet(s).



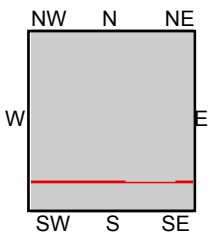
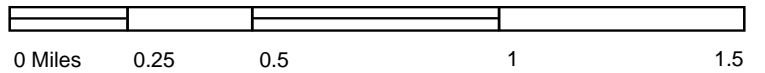
TP, East Cleveland, 1953, 7.5-minute
 S, Shaker Heights, 1953, 7.5-minute
 SW, Cleveland South, 1953, 7.5-minute
 NW, Cleveland North, 1953, 7.5-minute

SITE NAME: Former Gasoline Filling Station
ADDRESS: 12500 Euclid Avenue
 Cleveland, OH 44112
CLIENT: Partners Env. Consulting, Inc.






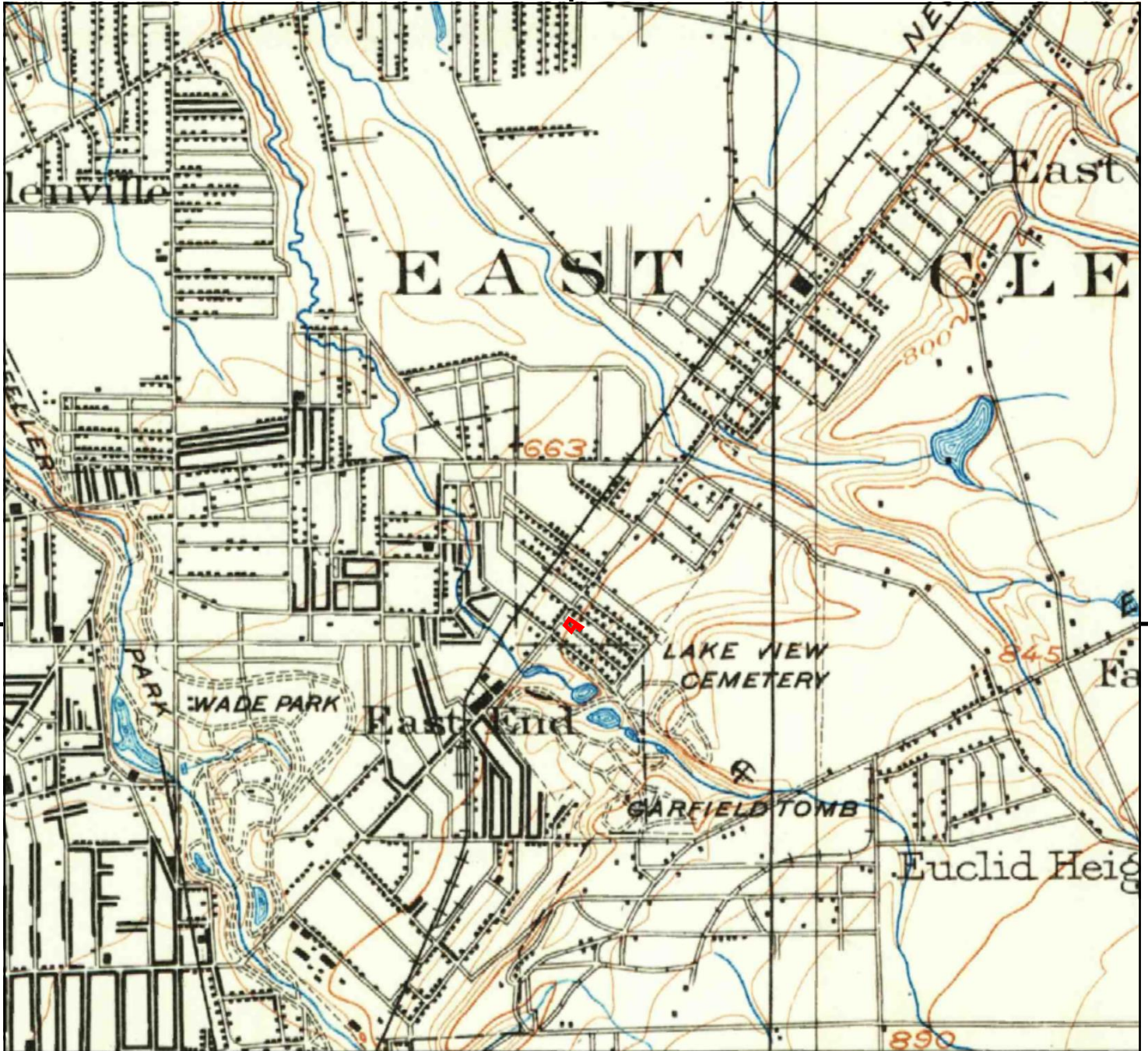
This report includes information from the following map sheet(s).



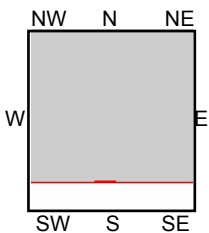
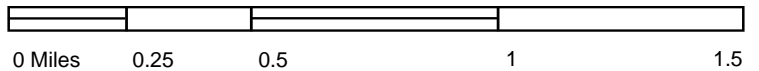
TP, Euclid, 1903, 15-minute
S, Cleveland, 1903, 15-minute

SITE NAME: Former Gasoline Filling Station
ADDRESS: 12500 Euclid Avenue
 Cleveland, OH 44112
CLIENT: Partners Env. Consulting, Inc.





This report includes information from the following map sheet(s).



TP, Euclid, 1901, 15-minute

SITE NAME: Former Gasoline Filling Station
 ADDRESS: 12500 Euclid Avenue
 Cleveland, OH 44112
 CLIENT: Partners Env. Consulting, Inc.



Former Gasoline Filling Station

12500 Euclid Avenue

Cleveland, OH 44112

Inquiry Number: 6665388.3

September 17, 2021

Certified Sanborn® Map Report



6 Armstrong Road, 4th floor
Shelton, CT 06484
Toll Free: 800.352.0050
www.edrnet.com

Certified Sanborn® Map Report

09/17/21

Site Name:

Former Gasoline Filling Station
12500 Euclid Avenue
Cleveland, OH 44112
EDR Inquiry # 6665388.3

Client Name:

Partners Env. Consulting, Inc.
31100 Solon Road
Solon, OH 44139
Contact: Valerie Weir



The Sanborn Library has been searched by EDR and maps covering the target property location as provided by Partners Env. Consulting, Inc. were identified for the years listed below. The Sanborn Library is the largest, most complete collection of fire insurance maps. The collection includes maps from Sanborn, Bromley, Perris & Browne, Hopkins, Barlow, and others. Only Environmental Data Resources Inc. (EDR) is authorized to grant rights for commercial reproduction of maps by the Sanborn Library LLC, the copyright holder for the collection. Results can be authenticated by visiting www.edrnet.com/sanborn.

The Sanborn Library is continually enhanced with newly identified map archives. This report accesses all maps in the collection as of the day this report was generated.

Certified Sanborn Results:

Certification # E3C4-49D1-9E16
PO # 896.118 T1
Project 896.118

Maps Provided:

- 1973
- 1972
- 1970
- 1963
- 1952
- 1949
- 1926
- 1913



Sanborn® Library search results

Certification #: E3C4-49D1-9E16

The Sanborn Library includes more than 1.2 million fire insurance maps from Sanborn, Bromley, Perris & Browne, Hopkins, Barlow and others which track historical property usage in approximately 12,000 American cities and towns. Collections searched:

- Library of Congress
- University Publications of America
- EDR Private Collection

The Sanborn Library LLC Since 1866™

Limited Permission To Make Copies

Partners Env. Consulting, Inc. (the client) is permitted to make up to FIVE photocopies of this Sanborn Map transmittal and each fire insurance map accompanying this report solely for the limited use of its customer. No one other than the client is authorized to make copies. Upon request made directly to an EDR Account Executive, the client may be permitted to make a limited number of additional photocopies. This permission is conditioned upon compliance by the client, its customer and their agents with EDR's copyright policy; a copy of which is available upon request.

Disclaimer - Copyright and Trademark Notice

This Report contains certain information obtained from a variety of public and other sources reasonably available to Environmental Data Resources, Inc. It cannot be concluded from this Report that coverage information for the target and surrounding properties does not exist from other sources. NO WARRANTY EXPRESSED OR IMPLIED, IS MADE WHATSOEVER IN CONNECTION WITH THIS REPORT. ENVIRONMENTAL DATA RESOURCES, INC. SPECIFICALLY DISCLAIMS THE MAKING OF ANY SUCH WARRANTIES, INCLUDING WITHOUT LIMITATION, MERCHANTABILITY OR FITNESS FOR A PARTICULAR USE OR PURPOSE. ALL RISK IS ASSUMED BY THE USER. IN NO EVENT SHALL ENVIRONMENTAL DATA RESOURCES, INC. BE LIABLE TO ANYONE, WHETHER ARISING OUT OF ERRORS OR OMISSIONS, NEGLIGENCE, ACCIDENT OR ANY OTHER CAUSE, FOR ANY LOSS OF DAMAGE, INCLUDING, WITHOUT LIMITATION, SPECIAL, INCIDENTAL, CONSEQUENTIAL, OR EXEMPLARY DAMAGES. ANY LIABILITY ON THE PART OF ENVIRONMENTAL DATA RESOURCES, INC. IS STRICTLY LIMITED TO A REFUND OF THE AMOUNT PAID FOR THIS REPORT. Purchaser accepts this Report "AS IS". Any analyses, estimates, ratings, environmental risk levels or risk codes provided in this Report are provided for illustrative purposes only, and are not intended to provide, nor should they be interpreted as providing any facts regarding, or prediction or forecast of, any environmental risk for any property. Only a Phase I Environmental Site Assessment performed by an environmental professional can provide information regarding the environmental risk for any property. Additionally, the information provided in this Report is not to be construed as legal advice. Copyright 2021 by Environmental Data Resources, Inc. All rights reserved. Reproduction in any media or format, in whole or in part, of any report or map of Environmental Data Resources, Inc., or its affiliates, is prohibited without prior written permission.

EDR and its logos (including Sanborn and Sanborn Map) are trademarks of Environmental Data Resources, Inc. or its affiliates. All other trademarks used herein are the property of their respective owners.

Sanborn Sheet Key

This Certified Sanborn Map Report is based upon the following Sanborn Fire Insurance map sheets.



1973 Source Sheets



Volume 9, Sheet 13
1973

1972 Source Sheets



Volume 4A, Sheet 56a
1972



Volume 4A, Sheet 82a
1972

1970 Source Sheets




Volume 4A, Sheet 56a
1970



Volume 4A, Sheet 82a
1970

1963 Source Sheets



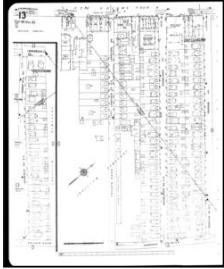
Volume 9, Sheet 13
1963

Sanborn Sheet Key

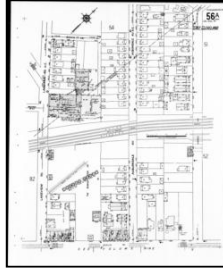
This Certified Sanborn Map Report is based upon the following Sanborn Fire Insurance map sheets.



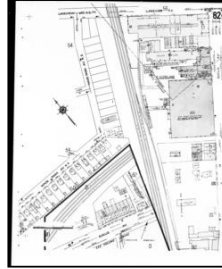
1952 Source Sheets



Volume 9, Sheet 13
1952



Volume 4A, Sheet 56a
1952



Volume 4A, Sheet 82a
1952

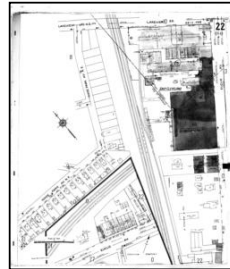
1949 Source Sheets



Volume 9, Sheet 10
1949



Volume 9, Sheet 13
1949




Volume 9, Sheet 22
1949

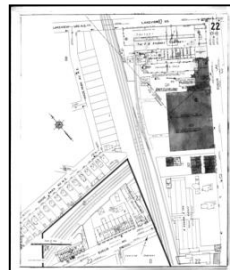
1926 Source Sheets



Volume 9, Sheet 10
1926



Volume 9, Sheet 13
1926



Volume 9, Sheet 22
1926

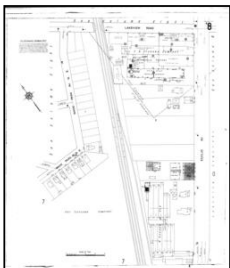
1913 Source Sheets



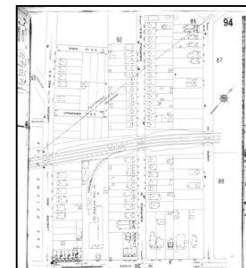
Volume 8, Sheet 57
1913



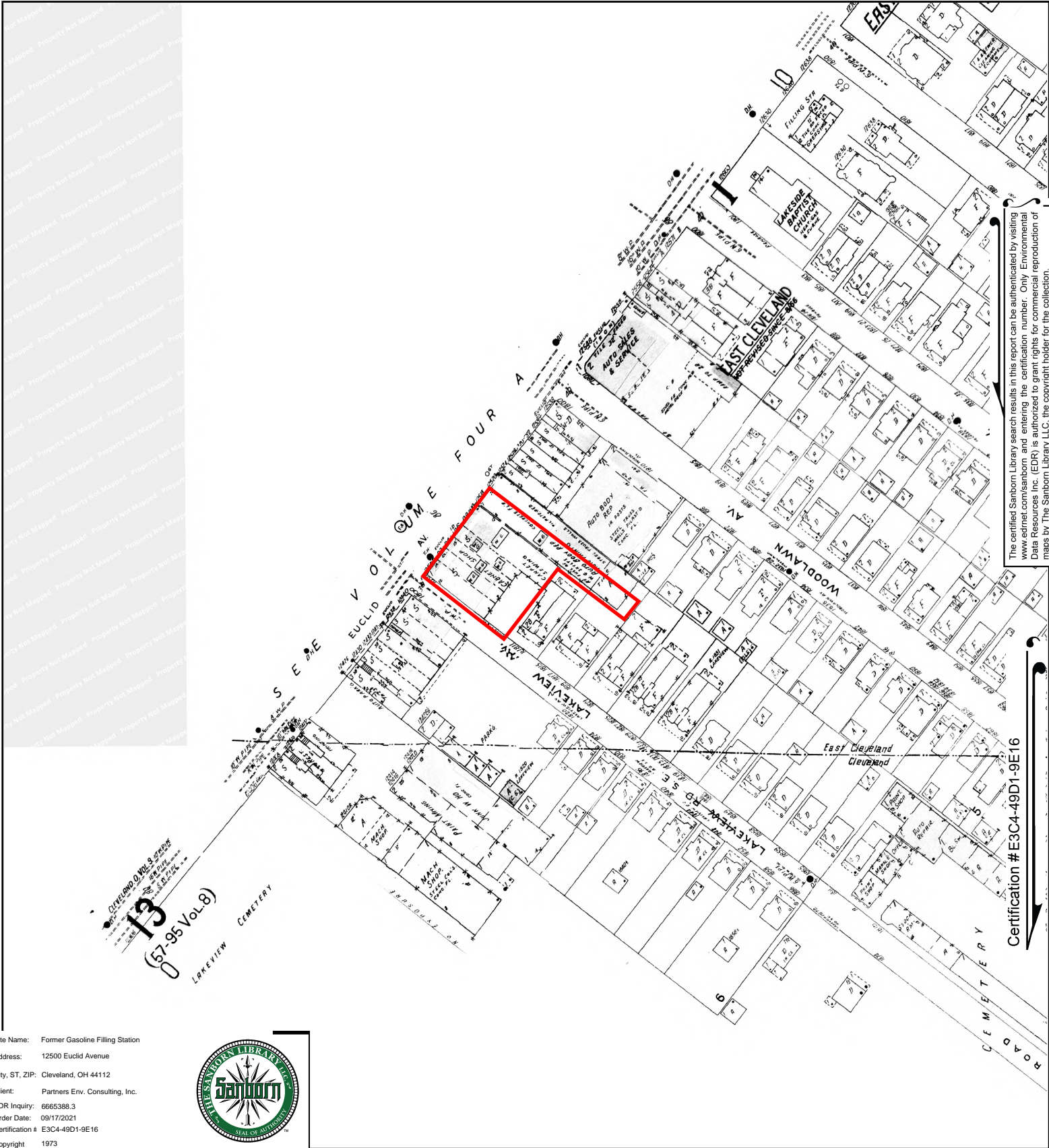
Volume 8, Sheet 95
1913



Volume 9, Sheet 8
1913



Volume 8, Sheet 94
1913



The certified Sanborn Library search results in this report can be authenticated by visiting www.edrnet.com/sanborn and entering the certification number. Only Environmental Data Resources Inc. (EDR) is authorized to grant rights for commercial reproduction of maps by The Sanborn Library LLC, the copyright holder for the collection.

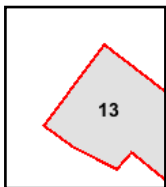
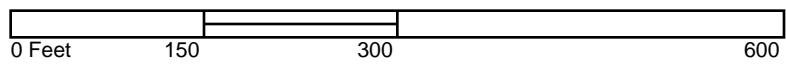
Certification #E3C4-49D1-9E16

CLEVELAND, OH, VOL. 9, SHEET 13
 (57-95 Vol. 9)
 LAVIEW CEMETERY

Site Name: Former Gasoline Filling Station
 Address: 12500 Euclid Avenue
 City, ST, ZIP: Cleveland, OH 44112
 Client: Partners Env. Consulting, Inc.
 EDR Inquiry: 6665388.3
 Order Date: 09/17/2021
 Certification # E3C4-49D1-9E16
 Copyright 1973

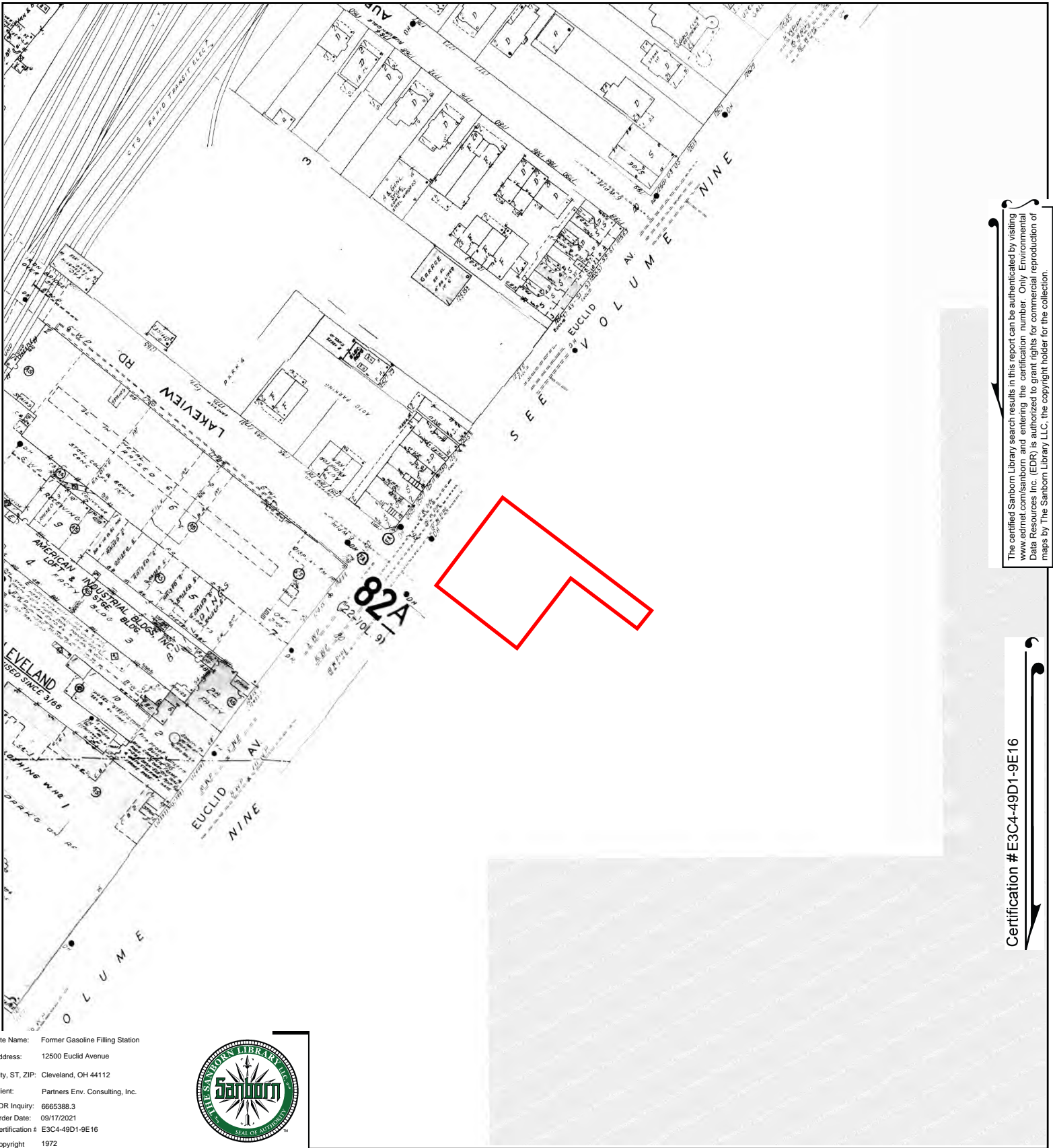


This Certified Sanborn Map combines the following sheets. Outlined areas indicate map sheets within the collection.



Volume 9, Sheet 13





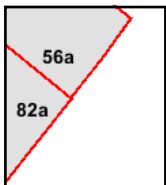
The certified Sanborn Library search results in this report can be authenticated by visiting www.edrnet.com/sanborn and entering the certification number. Only Environmental Data Resources Inc. (EDR) is authorized to grant rights for commercial reproduction of maps by The Sanborn Library LLC, the copyright holder for the collection.

Certification # E3C4-49D1-9E16

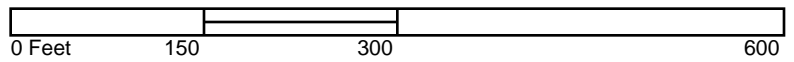
Site Name: Former Gasoline Filling Station
 Address: 12500 Euclid Avenue
 City, ST, ZIP: Cleveland, OH 44112
 Client: Partners Env. Consulting, Inc.
 EDR Inquiry: 6665388.3
 Order Date: 09/17/2021
 Certification # E3C4-49D1-9E16
 Copyright 1972

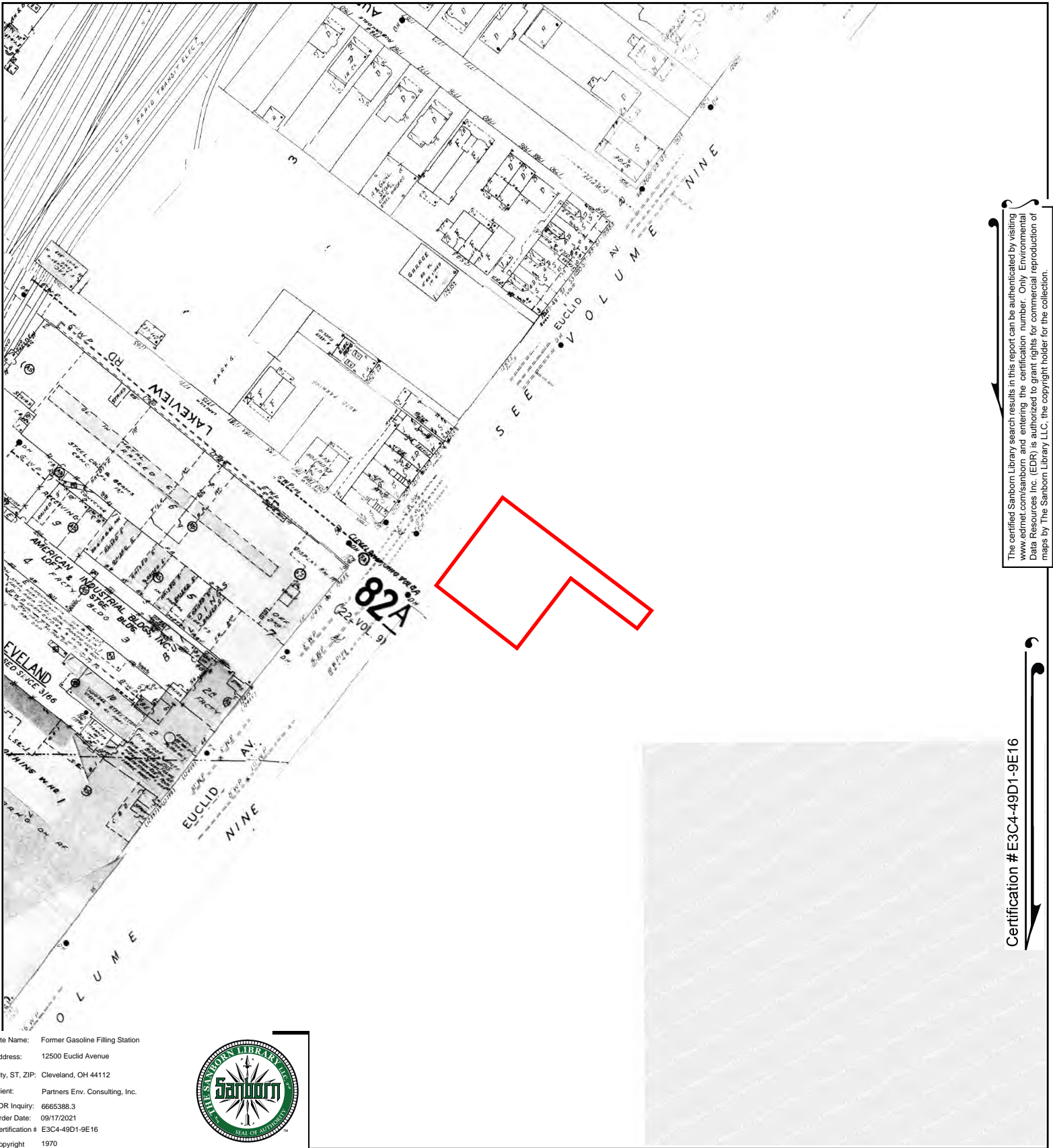


This Certified Sanborn Map combines the following sheets. Outlined areas indicate map sheets within the collection.



Volume 4A, Sheet 82a
 Volume 4A, Sheet 56a

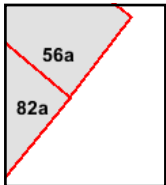




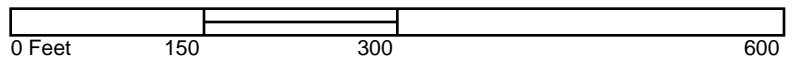
Site Name: Former Gasoline Filling Station
 Address: 12500 Euclid Avenue
 City, ST, ZIP: Cleveland, OH 44112
 Client: Partners Env. Consulting, Inc.
 EDR Inquiry: 6665388.3
 Order Date: 09/17/2021
 Certification # E3C4-49D1-9E16
 Copyright 1970



This Certified Sanborn Map combines the following sheets.
 Outlined areas indicate map sheets within the collection.

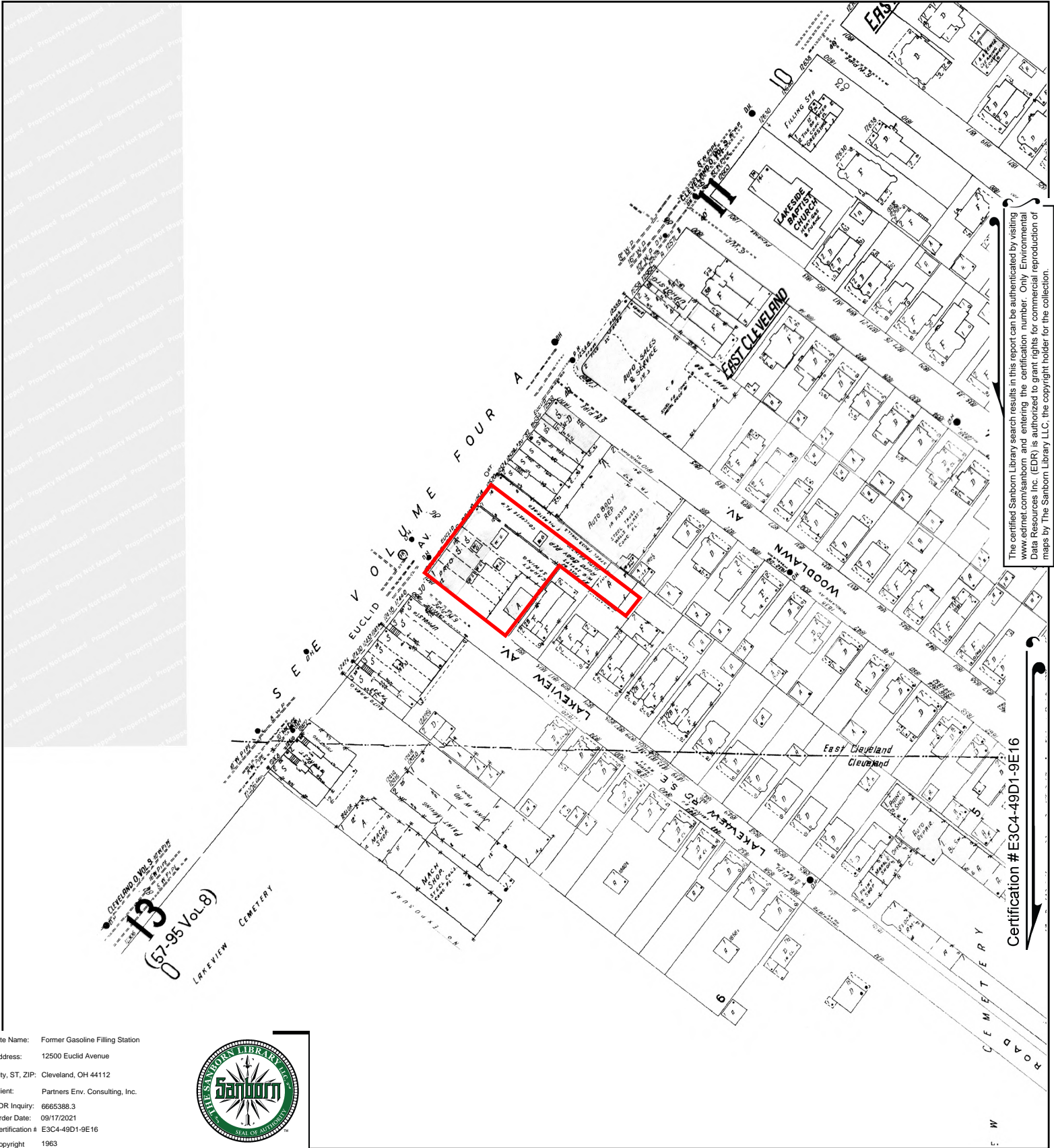


Volume 4A, Sheet 82a
 Volume 4A, Sheet 56a



Certification # E3C4-49D1-9E16





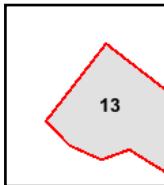
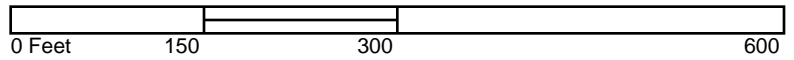
CLEVELAND VOL. 9 SHEET 13
 (57-95 Vol. 8)
 LAKEVIEW CEMETERY

Certification # E3C4-49D1-9E16

Site Name: Former Gasoline Filling Station
 Address: 12500 Euclid Avenue
 City, ST, ZIP: Cleveland, OH 44112
 Client: Partners Env. Consulting, Inc.
 EDR Inquiry: 6665388.3
 Order Date: 09/17/2021
 Certification # E3C4-49D1-9E16
 Copyright 1963

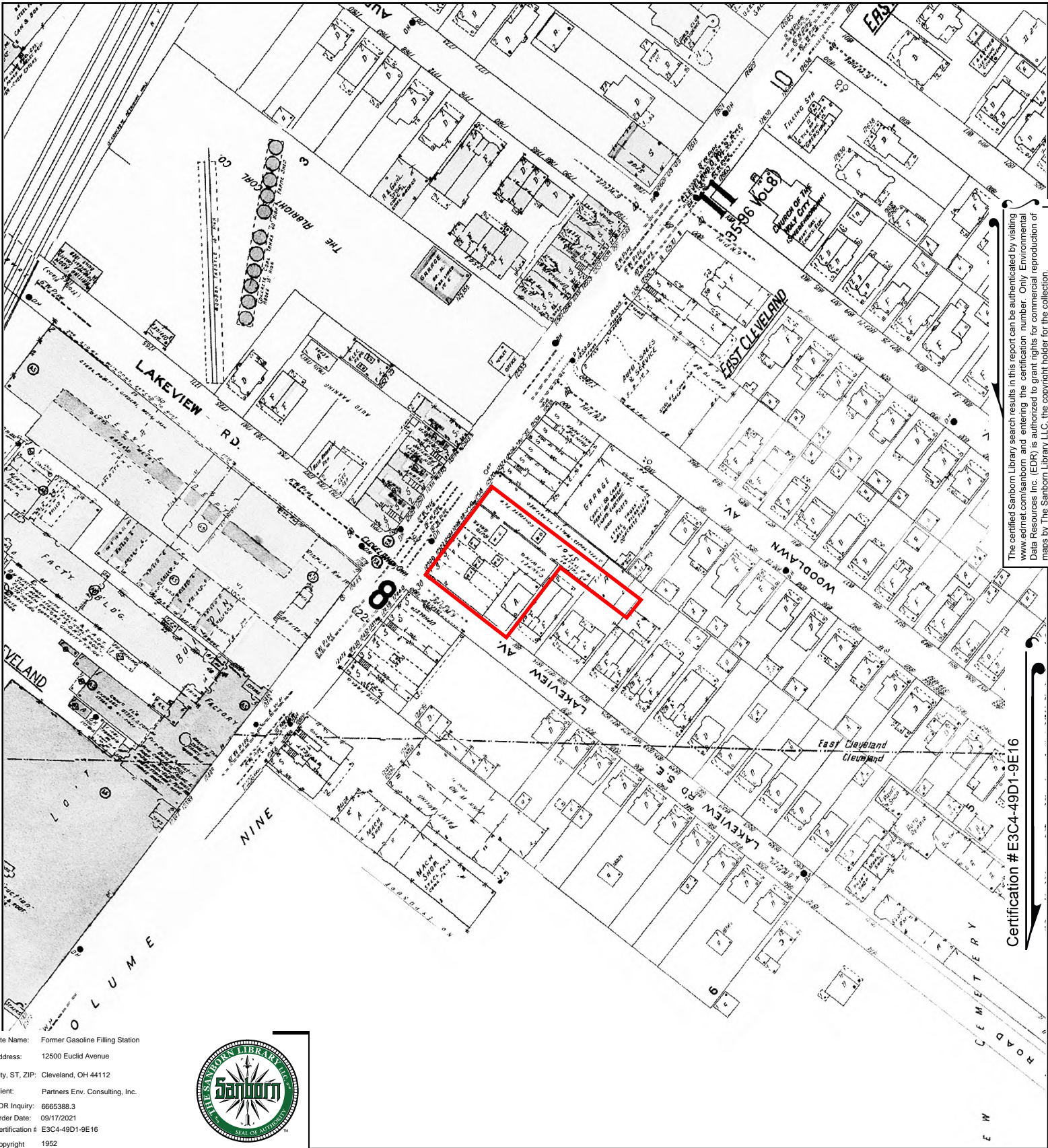


This Certified Sanborn Map combines the following sheets. Outlined areas indicate map sheets within the collection.



Volume 9, Sheet 13





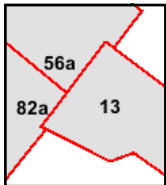
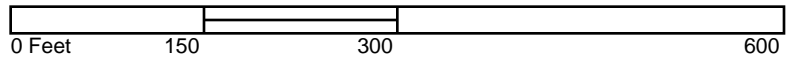
The certified Sanborn Library search results in this report can be authenticated by visiting www.edrnet.com/sanborn and entering the certification number. Only Environmental Data Resources Inc. (EDR) is authorized to grant rights for commercial reproduction of maps by The Sanborn Library LLC, the copyright holder for the collection.

Certification # E3C4-49D1-9E16

Site Name: Former Gasoline Filling Station
 Address: 12500 Euclid Avenue
 City, ST, ZIP: Cleveland, OH 44112
 Client: Partners Env. Consulting, Inc.
 EDR Inquiry: 6665388.3
 Order Date: 09/17/2021
 Certification # E3C4-49D1-9E16
 Copyright 1952

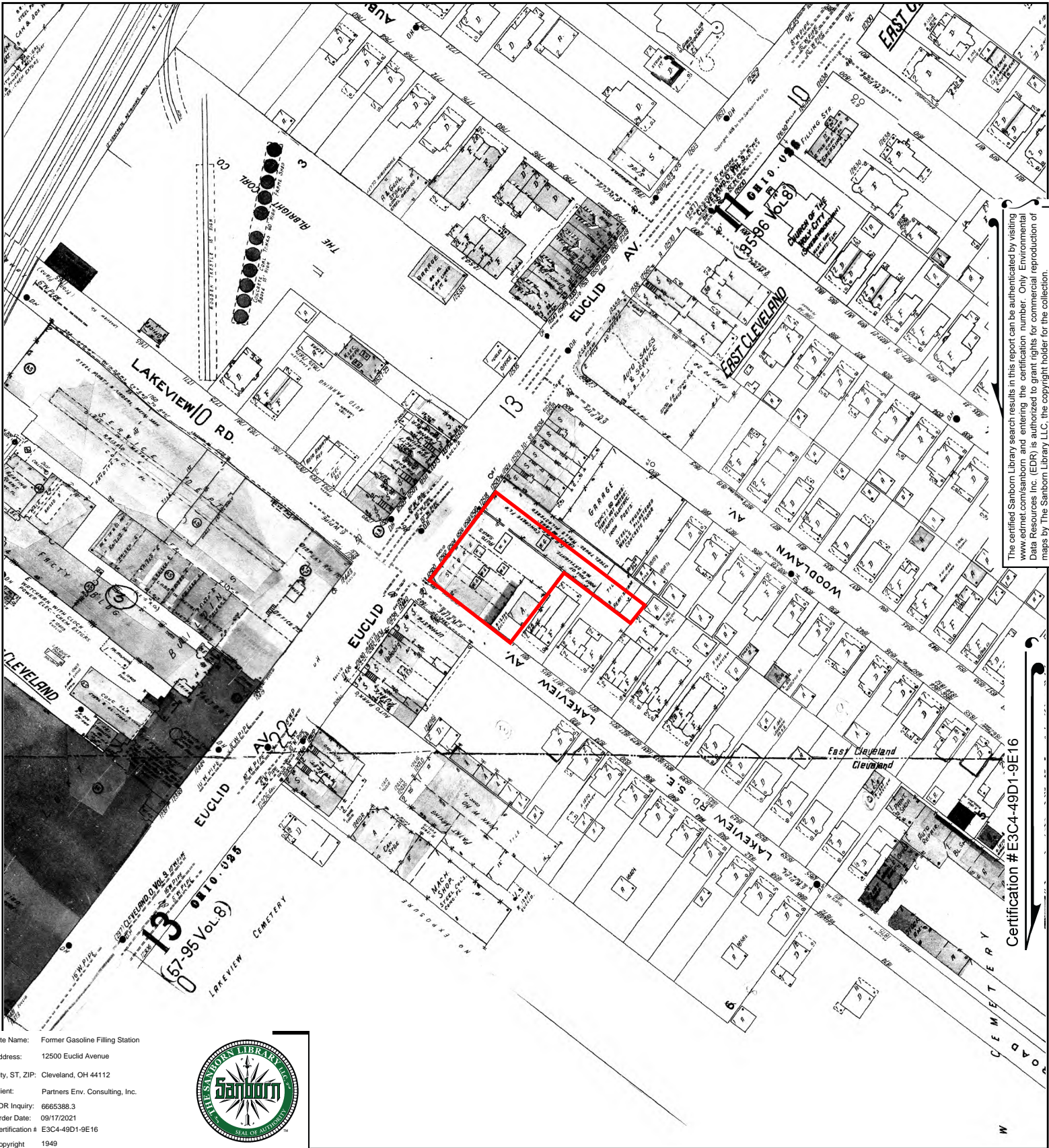


This Certified Sanborn Map combines the following sheets. Outlined areas indicate map sheets within the collection.



Volume 4A, Sheet 82a
 Volume 4A, Sheet 56a
 Volume 9, Sheet 13





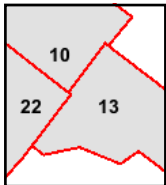
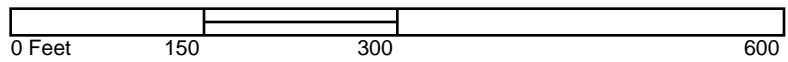
The certified Sanborn Library search results in this report can be authenticated by visiting www.edrnet.com/sanborn and entering the certification number. Only Environmental Data Resources Inc. (EDR) is authorized to grant rights for commercial reproduction of maps by The Sanborn Library LLC, the copyright holder for the collection.

Certification #E3C4-49D1-9E16

Site Name: Former Gasoline Filling Station
 Address: 12500 Euclid Avenue
 City, ST, ZIP: Cleveland, OH 44112
 Client: Partners Env. Consulting, Inc.
 EDR Inquiry: 6665388.3
 Order Date: 09/17/2021
 Certification # E3C4-49D1-9E16
 Copyright 1949

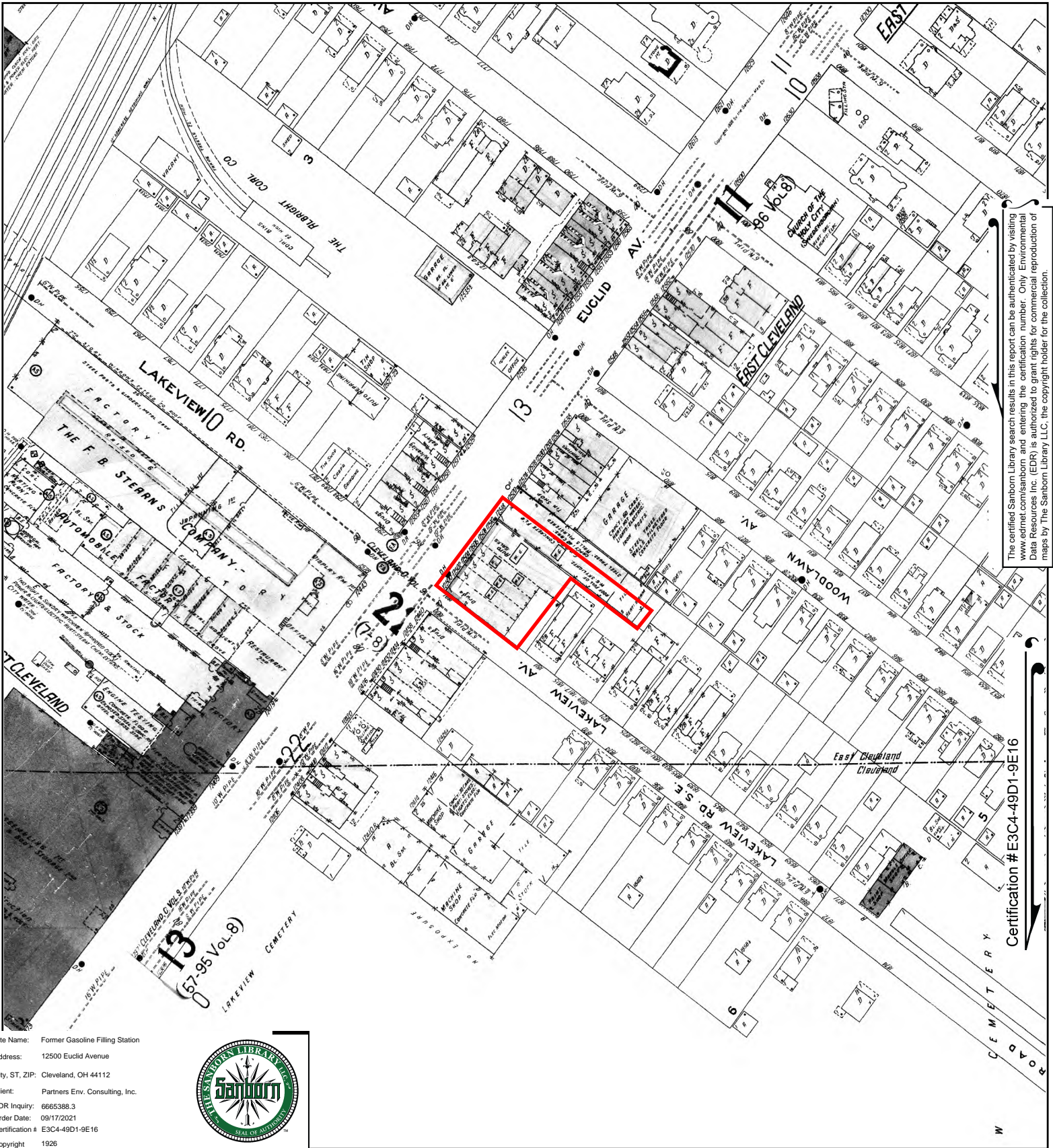


This Certified Sanborn Map combines the following sheets.
 Outlined areas indicate map sheets within the collection.



Volume 9, Sheet 22
 Volume 9, Sheet 13
 Volume 9, Sheet 10





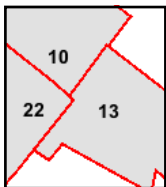
The certified Sanborn Library search results in this report can be authenticated by visiting www.edrnet.com/sanborn and entering the certification number. Only Environmental Data Resources Inc. (EDR) is authorized to grant rights for commercial reproduction of maps by The Sanborn Library LLC, the copyright holder for the collection.

Certification # E3C4-49D1-9E16

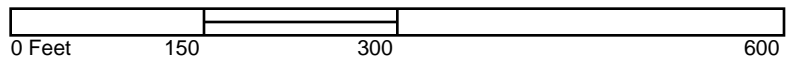
Site Name: Former Gasoline Filling Station
 Address: 12500 Euclid Avenue
 City, ST, ZIP: Cleveland, OH 44112
 Client: Partners Env. Consulting, Inc.
 EDR Inquiry: 6665388.3
 Order Date: 09/17/2021
 Certification # E3C4-49D1-9E16
 Copyright 1926

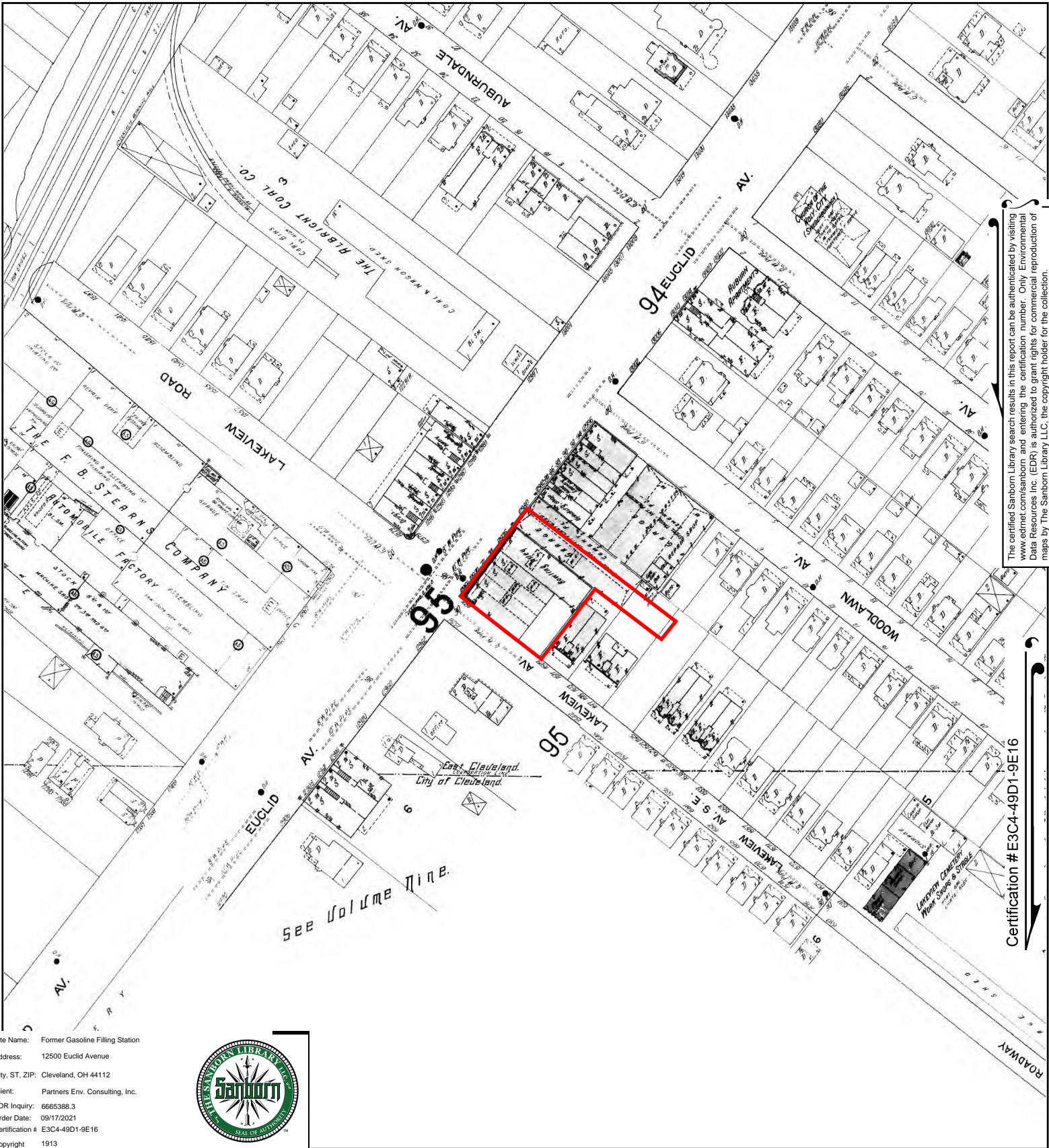


This Certified Sanborn Map combines the following sheets.
 Outlined areas indicate map sheets within the collection.



Volume 9, Sheet 22
 Volume 9, Sheet 13
 Volume 9, Sheet 10





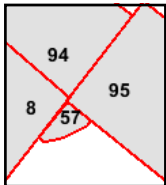
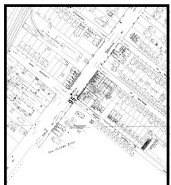
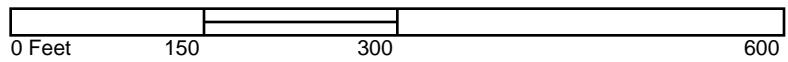
The certified Sanborn Library search results in this report can be authenticated by visiting www.edrnet.com/sanborn and entering the certification number. Only Environmental Data Resources Inc. (EDR) is authorized to grant rights for commercial reproduction of maps by The Sanborn Library LLC, the copyright holder for the collection.

Certification # E3C4-49D1-9E16

Site Name: Former Gasoline Filling Station
 Address: 12500 Euclid Avenue
 City, ST, ZIP: Cleveland, OH 44112
 Client: Partners Env. Consulting, Inc.
 EDR Inquiry: 6665388.3
 Order Date: 09/17/2021
 Certification # E3C4-49D1-9E16
 Copyright 1913



This Certified Sanborn Map combines the following sheets. Outlined areas indicate map sheets within the collection.



- Volume 8, Sheet 94
- Volume 9, Sheet 8
- Volume 8, Sheet 95
- Volume 8, Sheet 57





Former Gasoline Filling Station

12500 Euclid Avenue

Cleveland, OH 44112

Inquiry Number: 6665388.8

September 16, 2021

The EDR Aerial Photo Decade Package



6 Armstrong Road, 4th floor
Shelton, CT 06484
Toll Free: 800.352.0050
www.edrnet.com

EDR Aerial Photo Decade Package

09/16/21

Site Name:

Former Gasoline Filling Station
12500 Euclid Avenue
Cleveland, OH 44112
EDR Inquiry # 6665388.8

Client Name:

Partners Env. Consulting, Inc.
31100 Solon Road
Solon, OH 44139
Contact: Valerie Weir



Environmental Data Resources, Inc. (EDR) Aerial Photo Decade Package is a screening tool designed to assist environmental professionals in evaluating potential liability on a target property resulting from past activities. EDR's professional researchers provide digitally reproduced historical aerial photographs, and when available, provide one photo per decade.

Search Results:

<u>Year</u>	<u>Scale</u>	<u>Details</u>	<u>Source</u>
2017	1"=500'	Flight Year: 2017	USDA/NAIP
2013	1"=500'	Flight Year: 2013	USDA/NAIP
2010	1"=500'	Flight Year: 2010	USDA/NAIP
2005	1"=500'	Flight Year: 2005	USDA/NAIP
2000	1"=500'	Acquisition Date: January 01, 2000	USGS/DOQQ
1994	1"=500'	Acquisition Date: April 14, 1994	USGS/DOQQ
1991	1"=500'	Flight Date: May 15, 1991	NAPP
1982	1"=500'	Flight Date: May 04, 1982	USDA
1977	1"=500'	Flight Date: November 05, 1977	USDA
1962	1"=500'	Flight Date: April 08, 1962	USGS
1951	1"=500'	Flight Date: May 12, 1951	ASCS
1938	1"=500'	Flight Date: April 23, 1938	USDA

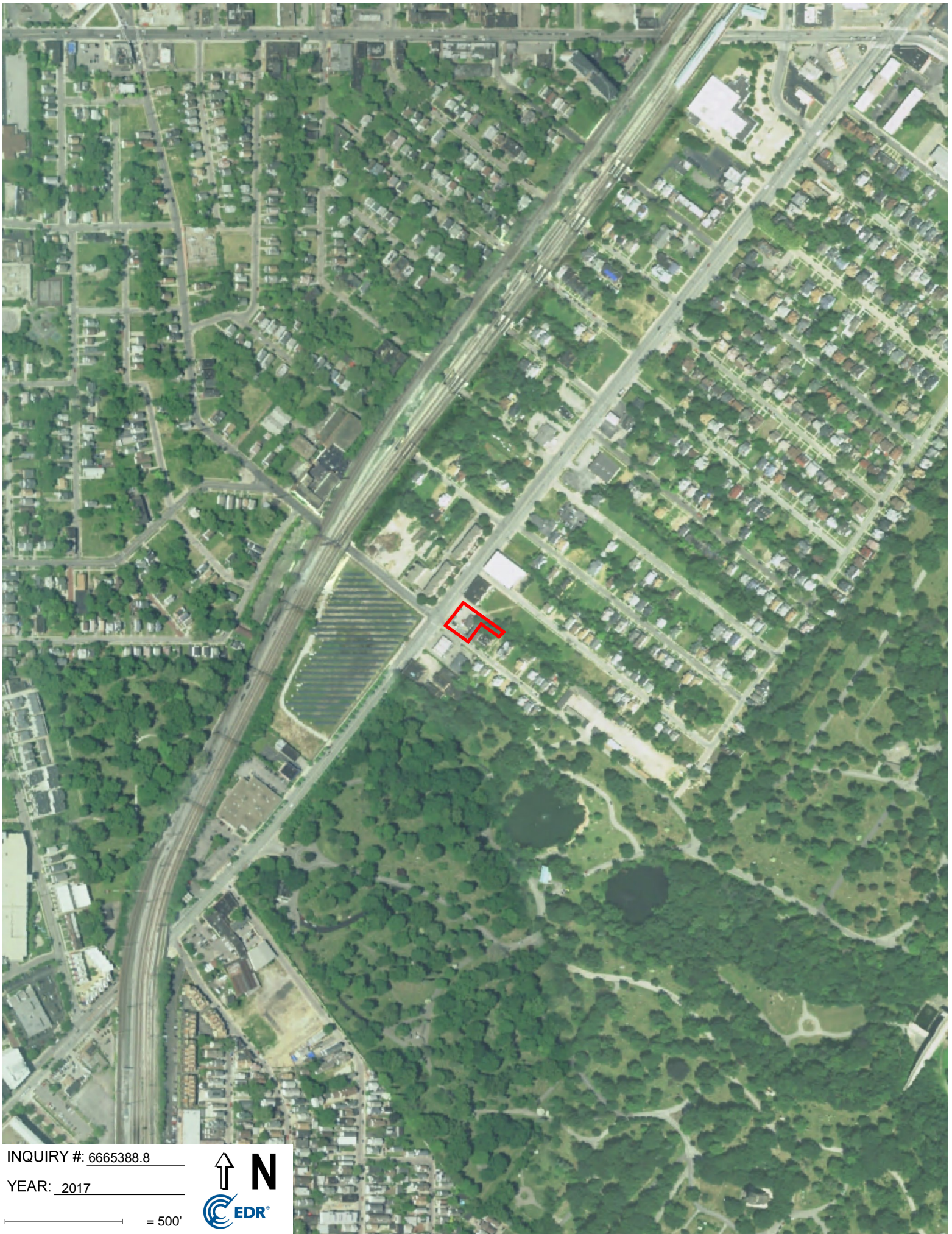
When delivered electronically by EDR, the aerial photo images included with this report are for ONE TIME USE ONLY. Further reproduction of these aerial photo images is prohibited without permission from EDR. For more information contact your EDR Account Executive.

Disclaimer - Copyright and Trademark Notice

This Report contains certain information obtained from a variety of public and other sources reasonably available to Environmental Data Resources, Inc. It cannot be concluded from this Report that coverage information for the target and surrounding properties does not exist from other sources. NO WARRANTY EXPRESSED OR IMPLIED, IS MADE WHATSOEVER IN CONNECTION WITH THIS REPORT. ENVIRONMENTAL DATA RESOURCES, INC. SPECIFICALLY DISCLAIMS THE MAKING OF ANY SUCH WARRANTIES, INCLUDING WITHOUT LIMITATION, MERCHANTABILITY OR FITNESS FOR A PARTICULAR USE OR PURPOSE. ALL RISK IS ASSUMED BY THE USER. IN NO EVENT SHALL ENVIRONMENTAL DATA RESOURCES, INC. BE LIABLE TO ANYONE, WHETHER ARISING OUT OF ERRORS OR OMISSIONS, NEGLIGENCE, ACCIDENT OR ANY OTHER CAUSE, FOR ANY LOSS OF DAMAGE, INCLUDING, WITHOUT LIMITATION, SPECIAL, INCIDENTAL, CONSEQUENTIAL, OR EXEMPLARY DAMAGES. ANY LIABILITY ON THE PART OF ENVIRONMENTAL DATA RESOURCES, INC. IS STRICTLY LIMITED TO A REFUND OF THE AMOUNT PAID FOR THIS REPORT. Purchaser accepts this Report "AS IS". Any analyses, estimates, ratings, environmental risk levels or risk codes provided in this Report are provided for illustrative purposes only, and are not intended to provide, nor should they be interpreted as providing any facts regarding, or prediction or forecast of, any environmental risk for any property. Only a Phase I Environmental Site Assessment performed by an environmental professional can provide information regarding the environmental risk for any property. Additionally, the information provided in this Report is not to be construed as legal advice.

Copyright 2021 by Environmental Data Resources, Inc. All rights reserved. Reproduction in any media or format, in whole or in part, of any report or map of Environmental Data Resources, Inc., or its affiliates, is prohibited without prior written permission.

EDR and its logos (including Sanborn and Sanborn Map) are trademarks of Environmental Data Resources, Inc. or its affiliates. All other trademarks used herein are the property of their respective owners.




INQUIRY #: 6665388.8

YEAR: 2017

— = 500'





INQUIRY #: 6665388.8

YEAR: 2013

— = 500'



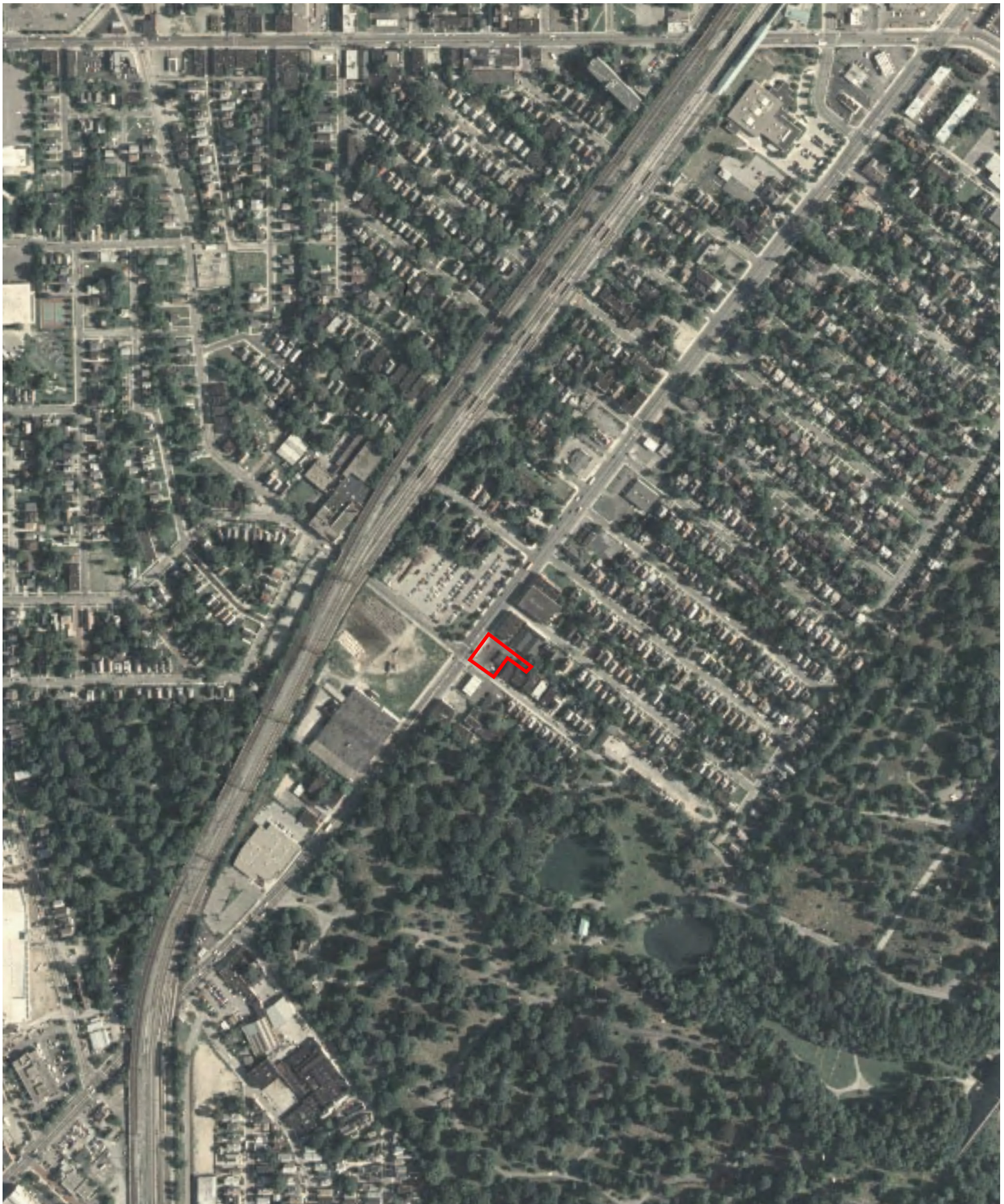


INQUIRY #: 6665388.8

YEAR: 2010

— = 500'





INQUIRY #: 6665388.8

YEAR: 2005

— = 500'





INQUIRY #: 6665388.8

YEAR: 2000

 = 500'





INQUIRY #: 6665388.8

YEAR: 1994

— = 500'



Subject boundary not shown because it e



INQUIRY #: 6665388.8

YEAR: 1991

— = 500'





INQUIRY #: 6665388.8

YEAR: 1982

— = 500'





INQUIRY #: 6665388.8

YEAR: 1977

— = 500'





INQUIRY #: 6665388.8

YEAR: 1962

— = 500'





INQUIRY #: 6665388.8

YEAR: 1951

— = 500'





INQUIRY #: 6665388.8

YEAR: 1938

— = 500'



Former Gasoline Filling Station

12500 Euclid Avenue
Cleveland, OH 44112

Inquiry Number: 6665388.5
September 18, 2021

The EDR-City Directory Abstract

TABLE OF CONTENTS

SECTION

Executive Summary

Findings

City Directory Images

Thank you for your business.

Please contact EDR at 1-800-352-0050
with any questions or comments.

Disclaimer - Copyright and Trademark Notice

This Report contains certain information obtained from a variety of public and other sources reasonably available to Environmental Data Resources, Inc. It cannot be concluded from this Report that coverage information for the target and surrounding properties does not exist from other sources. **NO WARRANTY EXPRESSED OR IMPLIED, IS MADE WHATSOEVER IN CONNECTION WITH THIS REPORT. ENVIRONMENTAL DATA RESOURCES, INC. SPECIFICALLY DISCLAIMS THE MAKING OF ANY SUCH WARRANTIES, INCLUDING WITHOUT LIMITATION, MERCHANTABILITY OR FITNESS FOR A PARTICULAR USE OR PURPOSE. ALL RISK IS ASSUMED BY THE USER. IN NO EVENT SHALL ENVIRONMENTAL DATA RESOURCES, INC. BE LIABLE TO ANYONE, WHETHER ARISING OUT OF ERRORS OR OMISSIONS, NEGLIGENCE, ACCIDENT OR ANY OTHER CAUSE, FOR ANY LOSS OR DAMAGE, INCLUDING, WITHOUT LIMITATION, SPECIAL, INCIDENTAL, CONSEQUENTIAL, OR EXEMPLARY DAMAGES. ANY LIABILITY ON THE PART OF ENVIRONMENTAL DATA RESOURCES, INC. IS STRICTLY LIMITED TO A REFUND OF THE AMOUNT PAID FOR THIS REPORT.** Purchaser accepts this Report "AS IS". Any analyses, estimates, ratings, environmental risk levels or risk codes provided in this Report are provided for illustrative purposes only, and are not intended to provide, nor should they be interpreted as providing any facts regarding, or prediction or forecast of, any environmental risk for any property. Only a Phase I Environmental Site Assessment performed by an environmental professional can provide information regarding the environmental risk for any property. Additionally, the information provided in this Report is not to be construed as legal advice.

Copyright 2020 by Environmental Data Resources, Inc. All rights reserved. Reproduction in any media or format, in whole or in part, of any report or map of Environmental Data Resources, Inc. or its affiliates is prohibited without prior written permission.

EDR and its logos (including Sanborn and Sanborn Map) are trademarks of Environmental Data Resources, Inc. or its affiliates. All other trademarks used herein are the property of their respective owners.

EXECUTIVE SUMMARY

DESCRIPTION

Environmental Data Resources, Inc.'s (EDR) City Directory Abstract is a screening tool designed to assist environmental professionals in evaluating potential liability on a target property resulting from past activities. EDR's City Directory Abstract includes a search and abstract of available city directory data. For each address, the directory lists the name of the corresponding occupant at five year intervals.

Business directories including city, cross reference and telephone directories were reviewed, if available, at approximately five year intervals for the years spanning 1930 through 2017. This report compiles information gathered in this review by geocoding the latitude and longitude of properties identified and gathering information about properties within 660 feet of the target property.

A summary of the information obtained is provided in the text of this report.

RECORD SOURCES

EDR's Digital Archive combines historical directory listings from sources such as Cole Information and Dun & Bradstreet. These standard sources of property information complement and enhance each other to provide a more comprehensive report.

EDR is licensed to reproduce certain City Directory works by the copyright holders of those works. The purchaser of this EDR City Directory Report may include it in report(s) delivered to a customer. Reproduction of City Directories without permission of the publisher or licensed vendor may be a violation of copyright.



RESEARCH SUMMARY

The following research sources were consulted in the preparation of this report. An "X" indicates where information was identified in the source and provided in this report.

<u>Year</u>	<u>Source</u>	<u>TP</u>	<u>Adjoining</u>	<u>Text Abstract</u>	<u>Source Image</u>
2017	Cole Information Services	-	X	X	-
2014	Cole Information Services	X	X	X	-
2009	Cole Information Services	X	X	X	-
2004	Cole Information Services	X	X	X	-
2002	Haines & Company	-	X	X	-
	Haines & Company	X	X	X	-
1999	Cole Information Services	-	X	X	-
	Haines Company, Inc.	-	X	X	-
1994	Cole Information Services	-	X	X	-
1991	OHIO BELL	-	X	X	-

EXECUTIVE SUMMARY

<u>Year</u>	<u>Source</u>	<u>TP</u>	<u>Adjoining</u>	<u>Text Abstract</u>	<u>Source Image</u>
1986	OHIO BELL	-	X	X	-
1983	The Ohio Bell Telephone Co.	-	X	X	-
1981	Ohio Bell Telephone Company	-	X	X	-
1980	The Cleveland Directory Co.	-	-	-	-
1974	The Cleveland Directory Co.	-	X	X	-
1973	The Cleveland Directory Co.	-	-	-	-
1972	The Cleveland Directory Co.	-	X	X	-
	The Cleveland Directory Co.	X	X	X	-
1970	The Cleveland Directory Co.	-	X	X	-
1967	The Cleveland Directory Co.	-	X	X	-
	The Cleveland Directory Co.	X	X	X	-
1962	The Cleveland Directory Co.	-	X	X	-
	The Cleveland Directory Co.	X	X	X	-
1961	The Cleveland Directory Co.	-	X	X	-
1959	The Cleveland Directory Co.	-	X	X	-
	The Cleveland Directory Co.	X	X	X	-
1955	The Cleveland Directory Co.	-	X	X	-
1954	The Cleveland Directory Co.	-	X	X	-
	The Cleveland Directory Co.	X	X	X	-
1951	The Cleveland Directory Co.	-	X	X	-
1949	The Cleveland Directory Co.	-	X	X	-
	The Cleveland Directory Co.	X	X	X	-
1941	The Cleveland Directory Co.	-	X	X	-
	The Cleveland Directory Co.	X	X	X	-
1935	The Cleveland Directory Co.	-	X	X	-
	The Cleveland Directory Co.	X	X	X	-
1930	The Cleveland Directory Co.	-	X	X	-
	The Cleveland Directory Co.	X	X	X	-

FINDINGS

TARGET PROPERTY INFORMATION

ADDRESS

12500 Euclid Avenue
Cleveland, OH 44112

FINDINGS DETAIL

Target Property research detail.

EUCLID AVE

12500 EUCLID AVE

<u>Year</u>	<u>Uses</u>	<u>Source</u>
2014	AUTOMAX AMERICA	Cole Information Services
2009	PRO CLEAN HAND WASH	Cole Information Services
2004	PRO CLEAN HAND WASH	Cole Information Services
	UHAUL	Cole Information Services
2002	THE DIFFERENCE	Haines & Company
1972	Mickeys East Side Motors	The Cleveland Directory Co.
	Micky Sohio Service Station	The Cleveland Directory Co.
1967	VACANT	The Cleveland Directory Co.
1962	Dana Litho Serv SW	The Cleveland Directory Co.
1959	Dana Litho Service offset prnts sw	The Cleveland Directory Co.
	Morrow Measure Co notions sw	The Cleveland Directory Co.
1954	Independent Home Equip Inc house furngs Sw	The Cleveland Directory Co.
1949	Holland Furnace Co lbr	The Cleveland Directory Co.
1941	Schaefer Harry N Co plmbrs supplies	The Cleveland Directory Co.
1935	Vacant store	The Cleveland Directory Co.
1930	Lakeview Hdw & Elec Co	The Cleveland Directory Co.
	Standard Oil Co	The Cleveland Directory Co.

FINDINGS

ADJOINING PROPERTY DETAIL

The following Adjoining Property addresses were researched for this report. Detailed findings are provided for each address.

AUBURNDALE AVE

1759 AUBURNDALE AVE

<u>Year</u>	<u>Uses</u>	<u>Source</u>
1972	Ganich Steven A	The Cleveland Directory Co.
1967	GANICH STEPH	The Cleveland Directory Co.
1962	Ganich Steph 0 B	The Cleveland Directory Co.
1959	Ganich Steph 4 R	The Cleveland Directory Co.
1954	Ganich Stephen R	The Cleveland Directory Co.
1949	Ganich Steph Ra	The Cleveland Directory Co.
1930	Phillips Maxon	The Cleveland Directory Co.

1760 AUBURNDALE AVE

<u>Year</u>	<u>Uses</u>	<u>Source</u>
2017	RICHARD WILSON	Cole Information Services
2014	RICHARD WILSON	Cole Information Services
2009	CLEMON WILSON	Cole Information Services
2004	CLEMON WILSON	Cole Information Services
2002	WILSON Cemon B	Haines & Company
1999	&WILSONCleon B	Haines Company, Inc.
	CLEMON WILSON	Cole Information Services
1994	WILSON, CLEMON B	Cole Information Services
1991	Clemon Bryant	OHIO BELL
1986	WILSON d Clemon Bryant	OHIO BELL
1983	WILSON Clemon Bryant	The Ohio Bell Telephone Co.
1981	WILSON Clemon Bryant	Ohio Bell Telephone Company
1972	Wilson Clemon B	The Cleveland Directory Co.
1967	MILICIA JOSEPHINE MRS	The Cleveland Directory Co.
1962	Milicia Rocco R	The Cleveland Directory Co.
1959	Milicia Rocco ra	The Cleveland Directory Co.

FINDINGS

<u>Year</u>	<u>Uses</u>	<u>Source</u>
1954	Milicia Rocco R	The Cleveland Directory Co.
1949	Milicia Rocco Ra	The Cleveland Directory Co.
1930	Vitale Saml	The Cleveland Directory Co.

1762 AUBURNDALE AVE

<u>Year</u>	<u>Uses</u>	<u>Source</u>
1930	McBirney Robt J	The Cleveland Directory Co.

1763 AUBURNDALE AVE

<u>Year</u>	<u>Uses</u>	<u>Source</u>
1999	BLOUNT Cleveland	Haines Company, Inc.
1991	T	OHIO BELL
	Shirley	OHIO BELL
1986	AIKENS S	OHIO BELL
1983	AKINS Donna	The Ohio Bell Telephone Co.
1981	AKINSA Donrna	Ohio Bell Telephone Company
1972	Vacant	The Cleveland Directory Co.
1967	HOLMES ARCHIBALD	The Cleveland Directory Co.
1962	Holmes Archibald E O R	The Cleveland Directory Co.
1959	Holmes Archibald E	The Cleveland Directory Co.
1954	Holmes Archibald R	The Cleveland Directory Co.
1949	Holmes Arch Ha	The Cleveland Directory Co.

1764 AUBURNDALE AVE

<u>Year</u>	<u>Uses</u>	<u>Source</u>
1972	Vacant	The Cleveland Directory Co.
1967	FEDERICO NICHOLAS	The Cleveland Directory Co.
1962	Sturgis Thos W	The Cleveland Directory Co.
1959	Harris Olive P 4 F	The Cleveland Directory Co.
1954	Harris Mabel L Ce	The Cleveland Directory Co.
1949	Harris Mabel L Ce	The Cleveland Directory Co.
1930	Bethel Chas E	The Cleveland Directory Co.

FINDINGS

1767 AUBURNDALE AVE

<u>Year</u>	<u>Uses</u>	<u>Source</u>
2014	ROBERT EDWARDS	Cole Information Services
2009	H GOODWIN	Cole Information Services
2004	HENRY GOODWIN	Cole Information Services
1999	GOODWIN Henry	Haines Company, Inc.
	HENRY GOODWIN	Cole Information Services
1991	Henry L	OHIO BELL
1986	ELLIOTTA Ela	OHIO BELL
	GOODWIN Henry L	OHIO BELL
1983	GOODWIN Henry L	The Ohio Bell Telephone Co.
1981	GOODWIN Henry L	Ohio Bell Telephone Company
	WALLER M	Ohio Bell Telephone Company
1972	Goodw in Henry L	The Cleveland Directory Co.
1967	GOODWIN HENRY L	The Cleveland Directory Co.
1962	Goodw in Henry L	The Cleveland Directory Co.
1959	Maiorano Michele	The Cleveland Directory Co.
1954	Di Staulo Jerry R	The Cleveland Directory Co.
	Maiorano Michl G	The Cleveland Directory Co.
1949	Silveroli Anthony Ra	The Cleveland Directory Co.
	Traci Jos A Ce	The Cleveland Directory Co.
1930	Trivison Jos	The Cleveland Directory Co.
	Galliette Anna Mrs	The Cleveland Directory Co.

1768 AUBURNDALE AVE

<u>Year</u>	<u>Uses</u>	<u>Source</u>
2002	XXXX	Haines & Company
1999	XXXX	Haines Company, Inc.
1972	Vacant	The Cleveland Directory Co.
1967	DAMATO LIBERT	The Cleveland Directory Co.
1962	DAmato Libert 0 R	The Cleveland Directory Co.
1959	DAmato Libert ARAI 7476	The Cleveland Directory Co.
1954	Carlson Carl pntr R	The Cleveland Directory Co.
1949	Carlson Carl pntr Ra	The Cleveland Directory Co.

FINDINGS

<u>Year</u>	<u>Uses</u>	<u>Source</u>
1930	Bethel Chas E	The Cleveland Directory Co.

1772 AUBURNDALE AVE

<u>Year</u>	<u>Uses</u>	<u>Source</u>
2004	JAKECOHEN THOMAS	Cole Information Services
2002	PEEKL	Haines & Company
	THOMASJ	Haines & Company
1999	PEEKL	Haines Company, Inc.
	THOMASJ	Haines Company, Inc.
1994	PEEK, L	Cole Information Services
1991	L	OHIO BELL
1986	PEEKI L	OHIO BELL
1983	PEEK L	The Ohio Bell Telephone Co.
1981	MCCORNELL H	Ohio Bell Telephone Company
1972	Vacant	The Cleveland Directory Co.
1967	GAREL TILLIE MRS	The Cleveland Directory Co.
1962	Franco Mary O R	The Cleveland Directory Co.
1959	Franco Rose M MrsR	The Cleveland Directory Co.
1954	Franco Rose J	The Cleveland Directory Co.
1949	Osgood Chas L Ga	The Cleveland Directory Co.
	Buck Wm E Ga	The Cleveland Directory Co.
1930	Vacant	The Cleveland Directory Co.

1773 AUBURNDALE AVE

<u>Year</u>	<u>Uses</u>	<u>Source</u>
2017	JOSEPH FARLEY	Cole Information Services
2014	JOSEPH FARLEY	Cole Information Services
2009	LOUISE CRUTCHFIELD	Cole Information Services
2004	JOSEPH FARLEY	Cole Information Services
2002	FARLEY Joseph	Haines & Company
1999	OFARLEY Joseph	Haines Company, Inc.
1983	MALONE Philip	The Ohio Bell Telephone Co.
1972	No Return	The Cleveland Directory Co.
1967	WARD ROBT	The Cleveland Directory Co.

FINDINGS

<u>Year</u>	<u>Uses</u>	<u>Source</u>
1962	Bottgler Saml 0 G	The Cleveland Directory Co.
1959	Bottgler Saml 4 G	The Cleveland Directory Co.
	Cervella Anthony F	The Cleveland Directory Co.
1954	Bottigliere Saml Boggs Jesse C Sw	The Cleveland Directory Co.
1949	Boggs Jesse C	The Cleveland Directory Co.
	Bottigliere Saml 0 Ba	The Cleveland Directory Co.
1930	Ow en Henry E	The Cleveland Directory Co.
	Ow en Jas N	The Cleveland Directory Co.

1775 AUBURNDALE AVE

<u>Year</u>	<u>Uses</u>	<u>Source</u>
1967	NO RETURN	The Cleveland Directory Co.

1776 AUBURNDALE AVE

<u>Year</u>	<u>Uses</u>	<u>Source</u>
2017	MARLON BUTTS	Cole Information Services
2014	MARLON BUTTS	Cole Information Services
2009	MARLON EARL	Cole Information Services
2004	MONICA KELLY	Cole Information Services
2002	EARLMarton	Haines & Company
1999	EARLMarion	Haines Company, Inc.
1994	LEWIS, WALTER	Cole Information Services
1991	Walter	OHIO BELL
1986	LEWI Walter	OHIO BELL
1983	LEWIS Walter	The Ohio Bell Telephone Co.
1981	LEWIS Walter	Ohio Bell Telephone Company
1972	Curtis Thos	The Cleveland Directory Co.
1967	BERMAN MOLLY O MRS	The Cleveland Directory Co.
1962	Berman Molly E Mrs	The Cleveland Directory Co.
1959	Berman Molly E Mrs	The Cleveland Directory Co.
1954	Berman Molly E Mrs R	The Cleveland Directory Co.
1949	Berman Mollie Ra	The Cleveland Directory Co.
1930	Berman Oscar	The Cleveland Directory Co.
	Berman & Sons movers	The Cleveland Directory Co.

FINDINGS

1777 AUBURNDALE AVE

<u>Year</u>	<u>Uses</u>	<u>Source</u>
2017	MICHELLE COOK	Cole Information Services
2014	LYNNETTE WILSON	Cole Information Services
2004	H BAKER	Cole Information Services
	BOOKER HOLLIDAY	Cole Information Services
1999	WEEOEN Bennie	Haines Company, Inc.
1994	WEEDEN, L D	Cole Information Services
1986	WEEDENA Essie	OHIO BELL
1983	ROBERTS B	The Ohio Bell Telephone Co.
1981	ROBERTS B	Ohio Bell Telephone Company
1972	Varner Anthony	The Cleveland Directory Co.
	Phillips Elgie	The Cleveland Directory Co.
1967	BECKER JESSIE MRS	The Cleveland Directory Co.
1962	Terry Joel R	The Cleveland Directory Co.
	East Side Ambulance Serv R	The Cleveland Directory Co.
	Ciccarello Pellegrino G trucking R	The Cleveland Directory Co.
1959	Zocco Saml ce	The Cleveland Directory Co.
1954	Zocco Saml Ce	The Cleveland Directory Co.
	Mangino Michl F Sw	The Cleveland Directory Co.
1949	Zocco Sami Ce	The Cleveland Directory Co.
	Zocco Anthony M Sw	The Cleveland Directory Co.
1930	Doughty Mamie Mrs	The Cleveland Directory Co.
	Repp Philip H	The Cleveland Directory Co.
	Nesbitt Chas D	The Cleveland Directory Co.

1780 AUBURNDALE AVE

<u>Year</u>	<u>Uses</u>	<u>Source</u>
2004	ROGER PETWAY	Cole Information Services
2002	OWILSON Barry	Haines & Company
	PETWAY Roger	Haines & Company
1999	PHILONLeolis	Haines Company, Inc.
1991	Nicholas	OHIO BELL
1986	JACOB C X	OHIO BELL

FINDINGS

<u>Year</u>	<u>Uses</u>	<u>Source</u>
1986	JACOB Cheri	OHIO BELL
	JACOB P L	OHIO BELL
1983	WILSON M E	The Ohio Bell Telephone Co.
	PETWAY Armay B	The Ohio Bell Telephone Co.
	JACOBS Cheri	The Ohio Bell Telephone Co.
1981	WILSON M E	Ohio Bell Telephone Company
1972	Apartments	The Cleveland Directory Co.
	Petw ay Armay Mrs	The Cleveland Directory Co.
	Jackson Havana	The Cleveland Directory Co.
	White Wm L	The Cleveland Directory Co.
	Wilson Wm M	The Cleveland Directory Co.
1967	WILSON WM	The Cleveland Directory Co.
	WHITE WM L	The Cleveland Directory Co.
	JONES GERALD L	The Cleveland Directory Co.
	PETWAY ARMAY MRS	The Cleveland Directory Co.
	APARTMENTS	The Cleveland Directory Co.
1962	Apartments	The Cleveland Directory Co.
	Settevendemie Gaetana Mrs	The Cleveland Directory Co.
	Battista Theo J	The Cleveland Directory Co.
	Kapusniak Basil SW	The Cleveland Directory Co.
	Vacant	The Cleveland Directory Co.
1959	Apartments	The Cleveland Directory Co.
	Settevendemie Gaetana Mrs	The Cleveland Directory Co.
1954	Apartments	The Cleveland Directory Co.
	Settevendemie Gaetano 5 Ce	The Cleveland Directory Co.
	Hanna Ralph S Sw	The Cleveland Directory Co.
	Cannavo Jos Ce	The Cleveland Directory Co.
	Settevendemie Steven R	The Cleveland Directory Co.
1949	Apartments	The Cleveland Directory Co.
	Miniello Vincent Sw	The Cleveland Directory Co.
	De Penti Kenneth L Sw	The Cleveland Directory Co.
	Connavo Jos Ce	The Cleveland Directory Co.

FINDINGS

<u>Year</u>	<u>Uses</u>	<u>Source</u>
1949	Blasko John C Ra	The Cleveland Directory Co.
1930	Cappel Aug G	The Cleveland Directory Co.
	Conkle D Irvin	The Cleveland Directory Co.
	Minadeo Anthony	The Cleveland Directory Co.
	Watson Wm	The Cleveland Directory Co.

1786 AUBURNDALE AVE

<u>Year</u>	<u>Uses</u>	<u>Source</u>
1972	Black Hezekiah	The Cleveland Directory Co.
1967	PARKINSON WESLEY A	The Cleveland Directory Co.
1962	Parkinson Westley A	The Cleveland Directory Co.
1959	Parkinson Westley A	The Cleveland Directory Co.
1954	DAmato Libert D R	The Cleveland Directory Co.
1949	DAmato Libert Ra	The Cleveland Directory Co.
1930	Eberlein Paul H	The Cleveland Directory Co.

1788 AUBURNDALE AVE

<u>Year</u>	<u>Uses</u>	<u>Source</u>
1972	No Return	The Cleveland Directory Co.
1967	NO RETURN	The Cleveland Directory Co.
1962	Hollister Chas R	The Cleveland Directory Co.
1959	Pannetti Nicholas F	The Cleveland Directory Co.
1954	Pannetti Nicholas F Sw	The Cleveland Directory Co.
1949	No return	The Cleveland Directory Co.
1930	Haw kins Fred J	The Cleveland Directory Co.

1790 AUBURNDALE AVE

<u>Year</u>	<u>Uses</u>	<u>Source</u>
1972	No Return	The Cleveland Directory Co.
1967	BROWN LULA B MRS	The Cleveland Directory Co.
1962	Shope Geo W G	The Cleveland Directory Co.
1959	Hanley Harold 4 CE	The Cleveland Directory Co.
1954	Roeser Wm E	The Cleveland Directory Co.
1949	Traver Lulu M	The Cleveland Directory Co.

FINDINGS

<u>Year</u>	<u>Uses</u>	<u>Source</u>
1949	Traver Orland E Ty	The Cleveland Directory Co.
1930	Markley Carl	The Cleveland Directory Co.
	Bentley Jas	The Cleveland Directory Co.
	Bauman Wm S	The Cleveland Directory Co.
	Burk Mary	The Cleveland Directory Co.

AUBURNDALE AVE NE

1759 AUBURNDALE AVE NE

<u>Year</u>	<u>Uses</u>	<u>Source</u>
1941	Merriman Mary T	The Cleveland Directory Co.
1935	Merriman Mary Mrs	The Cleveland Directory Co.

1760 AUBURNDALE AVE NE

<u>Year</u>	<u>Uses</u>	<u>Source</u>
1941	Vitale Saml	The Cleveland Directory Co.
1935	Vitale Saml	The Cleveland Directory Co.

1763 AUBURNDALE AVE NE

<u>Year</u>	<u>Uses</u>	<u>Source</u>
1941	Davidson Wm	The Cleveland Directory Co.
1935	McBirney Robt J	The Cleveland Directory Co.

1764 AUBURNDALE AVE NE

<u>Year</u>	<u>Uses</u>	<u>Source</u>
1941	Harris Mabel L	The Cleveland Directory Co.
1935	Harris Preston J	The Cleveland Directory Co.

1767 AUBURNDALE AVE NE

<u>Year</u>	<u>Uses</u>	<u>Source</u>
1941	Traci Jos T	The Cleveland Directory Co.
	Gallitto Anna Mrs	The Cleveland Directory Co.
1935	Trivisonno Jos T	The Cleveland Directory Co.
	Gallitto Anna Mrs	The Cleveland Directory Co.

FINDINGS

1768 AUBURNDALE AVENUE

<u>Year</u>	<u>Uses</u>	<u>Source</u>
1941	Carlson Carl	The Cleveland Directory Co.
1935	Carlson Carl	The Cleveland Directory Co.

1772 AUBURNDALE AVENUE

<u>Year</u>	<u>Uses</u>	<u>Source</u>
1941	Buck Earl W	The Cleveland Directory Co.
1935	Buck Earl W	The Cleveland Directory Co.

1773 AUBURNDALE AVENUE

<u>Year</u>	<u>Uses</u>	<u>Source</u>
1941	Ow en Tillman B	The Cleveland Directory Co.
	Original Ow en Bros Movers	The Cleveland Directory Co.
1935	Ow en Bros movers	The Cleveland Directory Co.
	Ow en Henry E	The Cleveland Directory Co.

1776 AUBURNDALE AVENUE

<u>Year</u>	<u>Uses</u>	<u>Source</u>
1941	Berman Oscar C	The Cleveland Directory Co.
1935	Berman Oscar O	The Cleveland Directory Co.

1777 AUBURNDALE AVENUE

<u>Year</u>	<u>Uses</u>	<u>Source</u>
1941	Aaron Chas A	The Cleveland Directory Co.
	Zocco Saml	The Cleveland Directory Co.
1935	Vacant	The Cleveland Directory Co.

1780 AUBURNDALE AVENUE

<u>Year</u>	<u>Uses</u>	<u>Source</u>
1941	Minadeo Anthony	The Cleveland Directory Co.
	Apartments	The Cleveland Directory Co.
	Sago Jos S	The Cleveland Directory Co.
	Larsen Carl H	The Cleveland Directory Co.
	Braca Nicholas	The Cleveland Directory Co.
1935	Apartments	The Cleveland Directory Co.

FINDINGS

<u>Year</u>	<u>Uses</u>	<u>Source</u>
1935	Conkle David I	The Cleveland Directory Co.
	Crastas Diamond	The Cleveland Directory Co.
	Braca Nicholas	The Cleveland Directory Co.
	Minados Anthony	The Cleveland Directory Co.

1786 AUBURNDALE AVE NE

<u>Year</u>	<u>Uses</u>	<u>Source</u>
1941	DAmato Libert	The Cleveland Directory Co.
1935	Wilkins Cath Mrs	The Cleveland Directory Co.

1788 AUBURNDALE AVE NE

<u>Year</u>	<u>Uses</u>	<u>Source</u>
1941	Bruening Harold	The Cleveland Directory Co.
1935	Formick Jos	The Cleveland Directory Co.

1790 AUBURNDALE AVE NE

<u>Year</u>	<u>Uses</u>	<u>Source</u>
1941	Apartments	The Cleveland Directory Co.
	Vacant	The Cleveland Directory Co.
	Vacant	The Cleveland Directory Co.
	Mengine Reuben	The Cleveland Directory Co.
	Vacant	The Cleveland Directory Co.
	Vacant	The Cleveland Directory Co.
	Gerro Napoleon F	The Cleveland Directory Co.
1935	Gallagher Wm	The Cleveland Directory Co.
	Vacant	The Cleveland Directory Co.
	Gietz Louis G	The Cleveland Directory Co.
	Vacant	The Cleveland Directory Co.
	Gerro Napolcon	The Cleveland Directory Co.
	Vacant	The Cleveland Directory Co.
	Apartments	The Cleveland Directory Co.

FINDINGS

EUCLID

12415 EUCLID

<u>Year</u>	<u>Uses</u>	<u>Source</u>
1986	CLEVELAND SALVAGE POOL DUNN TECHNICAL SERV	OHIO BELL
	A D A DUNN APPRAISAL CO East Side	OHIO BELL
1983	CLEVELAND SALVAGE POOL DUNN TECHNICAL SERV	The Ohio Bell Telephone Co.
	AD A DUNN APPRAISAL CO East Side	The Ohio Bell Telephone Co.

12418 EUCLID

<u>Year</u>	<u>Uses</u>	<u>Source</u>
1983	Leshko Constr Co Office	The Ohio Bell Telephone Co.
	Leshner David G Dr	The Ohio Bell Telephone Co.

EUCLID AV Y

12428 EUCLID AV Y

<u>Year</u>	<u>Uses</u>	<u>Source</u>
1986	WRIGHTC DJ	OHIO BELL

EUCLID AVE

12355 EUCLID AVE

<u>Year</u>	<u>Uses</u>	<u>Source</u>
2002	JOHNSWELDINGCO	Haines & Company
1999	JOHNS WELDING CO	Haines Company, Inc.
	JOHNS WELDING COMPANY	Cole Information Services
1994	JOHNS WELDING CO	Cole Information Services
1974	East Cleveland Welding	The Cleveland Directory Co.
1970	EAST CLEVELAND WELDING	The Cleveland Directory Co.
1955	East Cleveland Welding & Boiler Co	The Cleveland Directory Co.
1951	East Cleveland Welding & Boiler Co	The Cleveland Directory Co.

12357 EUCLID AVE

<u>Year</u>	<u>Uses</u>	<u>Source</u>
1970	VACANT	The Cleveland Directory Co.

FINDINGS

<u>Year</u>	<u>Uses</u>	<u>Source</u>
1961	Kemp Saw Works Inc	The Cleveland Directory Co.
1955	Kemp Saw Works Inc	The Cleveland Directory Co.
1951	Kemp Bros Saw Works	The Cleveland Directory Co.
1941	East Clev Welding Co	The Cleveland Directory Co.
1935	Jeremia Carmen A auto repr	The Cleveland Directory Co.
1930	McKerracher Jas S garage	The Cleveland Directory Co.

12358 EUCLID AVE

<u>Year</u>	<u>Uses</u>	<u>Source</u>
1961	Kemp Saw Works Inc	The Cleveland Directory Co.
1955	Kemp Saw Works Inc	The Cleveland Directory Co.
1951	Kemp Bros Saw Works	The Cleveland Directory Co.
1935	Jeremia Carmen A auto repr	The Cleveland Directory Co.

12359 EUCLID AVE

<u>Year</u>	<u>Uses</u>	<u>Source</u>
2002	FPY JAMES JR O C	Haines & Company
1999	FOY JAMES JR DC	Haines Company, Inc.
	FOY JAMES JR DC	Cole Information Services
1994	COMMUNITY CHIROPRACTIC CLINIC	Cole Information Services
1991	Foy James Jr DC	OHIO BELL
1970	VACANT	The Cleveland Directory Co.
1961	Kemp Saw Works Inc	The Cleveland Directory Co.
1955	Kemp Saw Works Inc	The Cleveland Directory Co.
1951	Kemp Bros Saw Works	The Cleveland Directory Co.
1935	Jeremia Carmen A auto repr	The Cleveland Directory Co.

12360 EUCLID AVE

<u>Year</u>	<u>Uses</u>	<u>Source</u>
1961	Kemp Saw Works Inc	The Cleveland Directory Co.
1955	Kemp Saw Works Inc	The Cleveland Directory Co.
1951	Kemp Bros Saw Works	The Cleveland Directory Co.

FINDINGS

12361 EJCLID AVE

<u>Year</u>	<u>Uses</u>	<u>Source</u>
1961	Kemp Saw Works Inc	The Cleveland Directory Co.
1955	Kemp Saw Works Inc	The Cleveland Directory Co.
1951	Kemp Bros Saw Works	The Cleveland Directory Co.

12362 EJCLID AVE

<u>Year</u>	<u>Uses</u>	<u>Source</u>
1961	Kemp Saw Works Inc	The Cleveland Directory Co.
1955	Kemp Saw Works Inc	The Cleveland Directory Co.
1951	Kemp Bros Saw Works	The Cleveland Directory Co.

12363 EJCLID AVE

<u>Year</u>	<u>Uses</u>	<u>Source</u>
2002	SFOY James	Haines & Company
1974	Kemp Saw Works	The Cleveland Directory Co.
1970	KEMP SAW WORKS	The Cleveland Directory Co.
1961	Kemp Saw Works Inc	The Cleveland Directory Co.
1955	Kemp Saw Works Inc	The Cleveland Directory Co.
1951	Kemp Bros Saw Works	The Cleveland Directory Co.
1941	Vacant	The Cleveland Directory Co.
1935	Cley Regrinding & Parts Co	The Cleveland Directory Co.
1930	Clev Regrinding & Parts Co	The Cleveland Directory Co.

12364 EJCLID AVE

<u>Year</u>	<u>Uses</u>	<u>Source</u>
1961	Kemp Saw Works Inc	The Cleveland Directory Co.
1955	Kemp Saw Works Inc	The Cleveland Directory Co.
1951	Kemp Bros Saw Works	The Cleveland Directory Co.

12365 EJCLID AVE

<u>Year</u>	<u>Uses</u>	<u>Source</u>
1961	Kemp Saw Works Inc	The Cleveland Directory Co.
1955	Kemp Saw Works Inc	The Cleveland Directory Co.
1951	Kemp Bros Saw Works	The Cleveland Directory Co.
1941	Clev Cylinder Regrinding Co auto parts	The Cleveland Directory Co.

FINDINGS

12366 EUCLID AVE

<u>Year</u>	<u>Uses</u>	<u>Source</u>
1961	Kemp Saw Works Inc	The Cleveland Directory Co.
1955	Kemp Saw Works Inc	The Cleveland Directory Co.
1951	Kemp Bros Saw Works	The Cleveland Directory Co.

12367 EUCLID AVE

<u>Year</u>	<u>Uses</u>	<u>Source</u>
1961	Kemp Saw Works Inc	The Cleveland Directory Co.
1955	Kemp Saw Works Inc	The Cleveland Directory Co.
1951	Kemp Bros Saw Works	The Cleveland Directory Co.
1941	Symons Alf tires	The Cleveland Directory Co.
1935	Vacant	The Cleveland Directory Co.
	Vacant	The Cleveland Directory Co.

12369 EUCLID AVE

<u>Year</u>	<u>Uses</u>	<u>Source</u>
2004	ENIO MANCINI	Cole Information Services
2002	OMANCINIEnio	Haines & Company
1994	ARTCRAFT METALS INC	Cole Information Services
1974	Artcraft Metals Inc iron & steel w k	The Cleveland Directory Co.
1970	ARTCRAFT METALS INC IRON & STEEL WK	The Cleveland Directory Co.
1961	Art Mtl Iron Wks Co	The Cleveland Directory Co.
	Artcraft Metals railings	The Cleveland Directory Co.
1955	Art Metal & Iron Works Inc	The Cleveland Directory Co.
1951	Art Metal Fire Escape & Iron Co	The Cleveland Directory Co.
1941	Faulkner Augustus paste mfr	The Cleveland Directory Co.
	Artmetal Fire Escape & Iron Co	The Cleveland Directory Co.
1935	Spohn Virgil V auto pntrs	The Cleveland Directory Co.

12401 EUCLID AVE

<u>Year</u>	<u>Uses</u>	<u>Source</u>
2014	OCCUPANT UNKNOWN	Cole Information Services
2009	UNIVERSITY HOSPITALS CLVLND	Cole Information Services
2004	AMERICAN INDUSTRIAL BUILDINGS	Cole Information Services

FINDINGS

<u>Year</u>	<u>Uses</u>	<u>Source</u>
2002	FREELY INC	Haines & Company
1999	FREELY INC	Haines Company, Inc.
1974	Knight Bros Inc wallpaper prntg	The Cleveland Directory Co.
	Multi Chem Industries janitors sup	The Cleveland Directory Co.
1970	VACANT	The Cleveland Directory Co.
1961	Campus Sw eater & Sports Wear Distribution Center No 2 whse	The Cleveland Directory Co.
1955	Container Corp of America paper products	The Cleveland Directory Co.
1951	Container Corp of America paper products	The Cleveland Directory Co.
1941	Container Corp of Am paper products	The Cleveland Directory Co.
1935	Vacant	The Cleveland Directory Co.

12405 EUCLID AVE

<u>Year</u>	<u>Uses</u>	<u>Source</u>
1941	Star Printing Co	The Cleveland Directory Co.
	Sheffield Bronze Powder & Stencil Co	The Cleveland Directory Co.

12406 EUCLID AVE

<u>Year</u>	<u>Uses</u>	<u>Source</u>
1951	Phare Lucinda Mrs	The Cleveland Directory Co.
1941	Phare John J	The Cleveland Directory Co.
1935	Phare John J	The Cleveland Directory Co.
1930	Pharo John J	The Cleveland Directory Co.
	Day Anna B Mrs music tchr	The Cleveland Directory Co.

12408 EUCLID AVE

<u>Year</u>	<u>Uses</u>	<u>Source</u>
2017	EDWARD PEROTTI	Cole Information Services
2014	EDWARD PEROTTI	Cole Information Services
2004	CASSANDRA STACEY	Cole Information Services
1972	Vitullo Renato L	The Cleveland Directory Co.
	Todds Show Bar	The Cleveland Directory Co.
1967	KELLY CAFE	The Cleveland Directory Co.
1962	Kelly Cafe G	The Cleveland Directory Co.
1951	Kelly Jos J beer	The Cleveland Directory Co.

FINDINGS

<u>Year</u>	<u>Uses</u>	<u>Source</u>
1941	Kelly Jos J beer	The Cleveland Directory Co.
1935	Kelly Jos restr	The Cleveland Directory Co.
1930	Vacant	The Cleveland Directory Co.

12410 EUCLID AVE

<u>Year</u>	<u>Uses</u>	<u>Source</u>
2014	DOUGLAS EVANS	Cole Information Services
1999	RUSSELLB 9ran	Haines Company, Inc.
1983	WINSLOW J	The Ohio Bell Telephone Co.
1972	Witsula Albert	The Cleveland Directory Co.
	Backroom Pizza & Restaurant	The Cleveland Directory Co.
1967	KELLY ETHEL MRS	The Cleveland Directory Co.
	AVENUE RESTR	The Cleveland Directory Co.
1962	Kelly Jos J	The Cleveland Directory Co.
	J & R Restaurant SW	The Cleveland Directory Co.
1959	Mary Mac Restr The	The Cleveland Directory Co.
	Kelly Jos J	The Cleveland Directory Co.
1951	Kelly Jos J	The Cleveland Directory Co.
1941	Kelly Jos J	The Cleveland Directory Co.
1935	Kelly Florence	The Cleveland Directory Co.
1930	MacDonald Elsie M	The Cleveland Directory Co.

12411 EUCLID AVE

<u>Year</u>	<u>Uses</u>	<u>Source</u>
1941	Penhurst Mach Co	The Cleveland Directory Co.

12412 EUCLID AVE

<u>Year</u>	<u>Uses</u>	<u>Source</u>
2014	OFFICE NET CENTRAL	Cole Information Services
	HALLEMA HOLLIDAY	Cole Information Services
2009	T CHARLES	Cole Information Services
	LOTTIE WHITE	Cole Information Services
	KETH GIERLACH	Cole Information Services
2004	DANIEL REILAND	Cole Information Services

FINDINGS

<u>Year</u>	<u>Uses</u>	<u>Source</u>
2004	T CHARLES	Cole Information Services
1999	POSSJL	Haines Company, Inc.
	ROBINSONJill	Haines Company, Inc.
1994	BAER, DAVID	Cole Information Services
	CORONEL, JASON	Cole Information Services
1972	Beatty Evelyn M Mrs	The Cleveland Directory Co.
1967	CREEGAN STELLA	The Cleveland Directory Co.
	LIDDY ROBT M	The Cleveland Directory Co.
1962	Tegg Agnes W Mrs CEI 6662	The Cleveland Directory Co.
	Low ery Wm CE	The Cleveland Directory Co.
1959	Low ry Wm ce	The Cleveland Directory Co.
	Tegg Agnes W Mrs ce	The Cleveland Directory Co.
1941	Veil Lester J restr	The Cleveland Directory Co.
	Kelly Chas F	The Cleveland Directory Co.
1935	Kelly Chas F	The Cleveland Directory Co.
1930	Kelly Jos J	The Cleveland Directory Co.
	Kelly Chas F	The Cleveland Directory Co.

12414 EUCLID AVE

<u>Year</u>	<u>Uses</u>	<u>Source</u>
1999	XXXX	Haines Company, Inc.
1994	MEYER, BRYANT	Cole Information Services
1972	Four Color Lithograph	The Cleveland Directory Co.
1967	CONSOLIDATED PRINTING CO	The Cleveland Directory Co.
1962	Cobsolidated Prntg Co CE	The Cleveland Directory Co.
1959	Consolidated Printing Co	The Cleveland Directory Co.
1954	Consolidated Prtg Co Ce	The Cleveland Directory Co.
1949	Consolidated Printing Co	The Cleveland Directory Co.
1941	Rich J A Prtg Co	The Cleveland Directory Co.
1935	Rich J A Printing Co	The Cleveland Directory Co.

12415 EUCLID AVE

<u>Year</u>	<u>Uses</u>	<u>Source</u>
2009	SPECTRUM SUPPORTIVE SERVICES	Cole Information Services

FINDINGS

<u>Year</u>	<u>Uses</u>	<u>Source</u>
1999	RAMWORKS	Haines Company, Inc.
	IMPROVEMENTSINC	Haines Company, Inc.
	RAM WORKS IMPROVEMENTS INCORPORATED	Cole Information Services
1994	PANTA RHEI INC	Cole Information Services
1991	Panta Rhei Ofc Cln	OHIO BELL
1972	Scene The entertainment magazine	The Cleveland Directory Co.
	American Textile Products mfr maps	The Cleveland Directory Co.
	Vacant	The Cleveland Directory Co.
	National Lighting Equip Co Inc	The Cleveland Directory Co.
	Superior Valve Mfg	The Cleveland Directory Co.
1967	SUPREME SLS & SERV CO AUTOMOTIVE EQUIP	The Cleveland Directory Co.
	KEITHLEY INSTRUMENTS INC ELECTRONIC EQUIP MFRS	The Cleveland Directory Co.
	NATIONAL LIGHTING EQUIP CO	The Cleveland Directory Co.
	SUPREME EQUIP CORP MFRS AUTOMOTIVE EQUIP	The Cleveland Directory Co.
1962	Euclid Industrial Building	The Cleveland Directory Co.
	Am Industrial Bldgs Inc CE	The Cleveland Directory Co.
1959	Euclid Industrial Building	The Cleveland Directory Co.
1954	Euclid Industrial Bldg	The Cleveland Directory Co.
1949	Euclid Industrial Bldg	The Cleveland Directory Co.
1941	Shaw L S Refractories & Equip Co boiler mfrs	The Cleveland Directory Co.
	Tool Salvage & Mfg Co	The Cleveland Directory Co.
	Beckman Die Co	The Cleveland Directory Co.
	Universal Paint & Varnish Co	The Cleveland Directory Co.
	Universal Tube & Color Co	The Cleveland Directory Co.
	Supreme Equip Corp auto washing equip	The Cleveland Directory Co.
	Ohio Paint & Color Co	The Cleveland Directory Co.
	Mintz Co venetian blind mfrs	The Cleveland Directory Co.
	Premier Chemical Corp	The Cleveland Directory Co.
	Premier Bronze Powder Co	The Cleveland Directory Co.
	Ohio Felt Corp S P Mfg Co cylinders	The Cleveland Directory Co.

FINDINGS

<u>Year</u>	<u>Uses</u>	<u>Source</u>
1941	Natl Lighting Equip Co	The Cleveland Directory Co.

12416 EUCLID AVE

<u>Year</u>	<u>Uses</u>	<u>Source</u>
2004	ROBBI BOWMAN	Cole Information Services
2002	XXXX	Haines & Company
1999	XXXX	Haines Company, Inc.
1994	ATOMIC EYE	Cole Information Services
1972	Paint Masters Inc	The Cleveland Directory Co.
	Sun Lite Fluorescent Mtce Co	The Cleveland Directory Co.
1967	POMPEI INDS COSMETICS TOILETRIES	The Cleveland Directory Co.
	OHIO PAINT & COLOR CO MFRS	The Cleveland Directory Co.
1962	Ohio Paint & Color Co SW	The Cleveland Directory Co.
	Clev Chemical Laby R	The Cleveland Directory Co.
	Plato Mfg Co oxygen equip CE	The Cleveland Directory Co.
	Genl Packaging Co ht sealing equip CE	The Cleveland Directory Co.
1959	Ohio Paint & Color Co sw	The Cleveland Directory Co.
	S & K Specialty Co screw mach prod ra	The Cleveland Directory Co.
	Plato Mfg Co screw mach	The Cleveland Directory Co.
	prod ACEI 0802	The Cleveland Directory Co.
1954	Ohio Paint & Color Co G	The Cleveland Directory Co.
	S & K Specialty Co screw mach prod R	The Cleveland Directory Co.
	Plato Mfg Co screw mach Ce	The Cleveland Directory Co.
	Star Paint & Varnish Co Sw	The Cleveland Directory Co.
1949	Ohio Paint & Color Co	The Cleveland Directory Co.
	Plato Mfg Co screw mach	The Cleveland Directory Co.
	prod Ce	The Cleveland Directory Co.
	S & K Specialty Co screw	The Cleveland Directory Co.
	mach prod Ha	The Cleveland Directory Co.
	Star Paint & Varnish Co	The Cleveland Directory Co.
1941	Star Paint & Varnish Co	The Cleveland Directory Co.
	Ohio Mtce Supply Co janitors supplies	The Cleveland Directory Co.
1935	Star Paint & Varnish Co	The Cleveland Directory Co.

FINDINGS

12418 EUCLID AVE

<u>Year</u>	<u>Uses</u>	<u>Source</u>
2002	MIECZKOWSKI Ed	Haines & Company
1999	MIECZKOWSKI Ed	Haines Company, Inc.
1994	MIECZKOWSKI, ED	Cole Information Services
1986	HERDMAN ND	OHIO BELL

12419 EUCLID AVE

<u>Year</u>	<u>Uses</u>	<u>Source</u>
1999	XXXX	Haines Company, Inc.

12420 EUCLID AVE

<u>Year</u>	<u>Uses</u>	<u>Source</u>
2014	GLF TRANSPORTATION	Cole Information Services
2002	XXXX	Haines & Company
1999	HW WOODWORKING	Haines Company, Inc.
	H & W WOODWORKING COMPANY	Cole Information Services
1994	H & W WOODWORKING CO	Cole Information Services
1972	H & W Woodworking Inc formica sinks & vanities	The Cleveland Directory Co.
1967	GOLDSTEIN ABR E SCRAP IRON	The Cleveland Directory Co.
1962	Goldstein Abr E scrap iron SW	The Cleveland Directory Co.
1959	Goldstein Abr E scrap iron	The Cleveland Directory Co.
1941	Vacant	The Cleveland Directory Co.
1930	Peak Oil Co gas sta	The Cleveland Directory Co.

12424 EUCLID AVE

<u>Year</u>	<u>Uses</u>	<u>Source</u>
2002	XXXX	Haines & Company
1999	HIAWATHA BEAUTY	Haines Company, Inc.
	HIAWATHA BOLD & SASSY BEAUTY SALON	Cole Information Services
1949	Vacant store	The Cleveland Directory Co.
1941	Vacant	The Cleveland Directory Co.

FINDINGS

12426 EUCLID AVE

<u>Year</u>	<u>Uses</u>	<u>Source</u>
2004	MONIKA REEVES	Cole Information Services
1999	XXXX	Haines Company, Inc.
1994	PHOPHET, ADONNIS	Cole Information Services
1972	Vacant	The Cleveland Directory Co.
1967	CALHOUN PRODUCTS CO BRUSHES	The Cleveland Directory Co.
1962	Ca Lhoun Products Co SW	The Cleveland Directory Co.
1959	Buckeye Rubber & Packing Co	The Cleveland Directory Co.
1954	Buckeye Rubber & Packing Co Sw	The Cleveland Directory Co.
1935	Vacant	The Cleveland Directory Co.
1930	Frankel Max tailor	The Cleveland Directory Co.

12428 EUCLID AVE

<u>Year</u>	<u>Uses</u>	<u>Source</u>
1999	XXXX	Haines Company, Inc.
1981	WILLIAMS Terran L	Ohio Bell Telephone Company
1972	Apartments	The Cleveland Directory Co.
	Pollard Gregory W	The Cleveland Directory Co.
	Dixon Paul	The Cleveland Directory Co.
	Edw ards Ralph H	The Cleveland Directory Co.
	Carruthers Hadley	The Cleveland Directory Co.
	Haynes Myrtle	The Cleveland Directory Co.
	Low e Cynthia Mrs	The Cleveland Directory Co.
	Wilson Josephine Mrs	The Cleveland Directory Co.
	Johnson Leroy	The Cleveland Directory Co.
	Romeo Frank	The Cleveland Directory Co.
	Iacovelli Anthony M	The Cleveland Directory Co.
	Moyer Willard B	The Cleveland Directory Co.
	Vacant	The Cleveland Directory Co.
	Dow den Lacey	The Cleveland Directory Co.
	Skitzak Stella	The Cleveland Directory Co.
	Easy Rupert	The Cleveland Directory Co.
	Vacant	The Cleveland Directory Co.

FINDINGS

<u>Year</u>	<u>Uses</u>	<u>Source</u>
1972	Horton Carrie Mrs	The Cleveland Directory Co.
	Clay F D	The Cleveland Directory Co.
1967	APARTMENTS	The Cleveland Directory Co.
	BLACK JOHN D	The Cleveland Directory Co.
	NO RETURN	The Cleveland Directory Co.
	NO RETURN	The Cleveland Directory Co.
	VACANT	The Cleveland Directory Co.
	PARTON SUE	The Cleveland Directory Co.
	VACANT	The Cleveland Directory Co.
	SELIGA KENNETH	The Cleveland Directory Co.
	MC KEL VEY ISABELLE	The Cleveland Directory Co.
	VACANT	The Cleveland Directory Co.
	MC DONALD VIOLA MRS	The Cleveland Directory Co.
	NOYER WILLARD B	The Cleveland Directory Co.
	RUSS HERMAN	The Cleveland Directory Co.
	VACANT	The Cleveland Directory Co.
	MARTIN BARBARA	The Cleveland Directory Co.
	BURKE WINIFRED	The Cleveland Directory Co.
	GRAMBS EMMA	The Cleveland Directory Co.
	HACKER AUDREY	The Cleveland Directory Co.
	CORKE EMILY C	The Cleveland Directory Co.
	VACANT	The Cleveland Directory Co.
1962	Apartments	The Cleveland Directory Co.
	Annalone Mary Mrs	The Cleveland Directory Co.
	Frazier Geo R mfrs agt G	The Cleveland Directory Co.
	Denington Winifred M	The Cleveland Directory Co.
	Lavin Greta	The Cleveland Directory Co.
	Morelli Giovanni CE	The Cleveland Directory Co.
	Pedonesi Mary J Mrs	The Cleveland Directory Co.
	Burns Robt	The Cleveland Directory Co.
	Marks Anna R Mrs SWi 5216	The Cleveland Directory Co.
	La Riche Louis R jr	The Cleveland Directory Co.

FINDINGS

<u>Year</u>	<u>Uses</u>	<u>Source</u>
1962	Mc Donald Viola	The Cleveland Directory Co.
	Moyer Willard B CE	The Cleveland Directory Co.
	Russ Herman SW	The Cleveland Directory Co.
	Vacant	The Cleveland Directory Co.
	Michael Emma L Mrs CE	The Cleveland Directory Co.
	Davis Emmett	The Cleveland Directory Co.
	Crambs Emma RAI 8196	The Cleveland Directory Co.
	Ralph HG	The Cleveland Directory Co.
	Corke Emily C GAI 5523	The Cleveland Directory Co.
	Griffith Wm L CE	The Cleveland Directory Co.
1959	Marks Anna R sw	The Cleveland Directory Co.
	Adorjan Mary Mrs sw	The Cleveland Directory Co.
	Yanosh Michl M ga	The Cleveland Directory Co.
	Urban Marnie	The Cleveland Directory Co.
	Russ Herman sw	The Cleveland Directory Co.
	Russo Angle Mrs	The Cleveland Directory Co.
	Kloeber Aug	The Cleveland Directory Co.
	Morelli Giovanni	The Cleveland Directory Co.
	Grambs Emma ACEI 1689	The Cleveland Directory Co.
	Edwards R H ga	The Cleveland Directory Co.
	No Return	The Cleveland Directory Co.
	Jablonski Richd B ACEI 3298	The Cleveland Directory Co.
	Apartments	The Cleveland Directory Co.
	Hayali Chas D ra	The Cleveland Directory Co.
	Frazier Geo R mfrs agt ga	The Cleveland Directory Co.
	Malone Winifred Mrs	The Cleveland Directory Co.
	Corke Emily C ga	The Cleveland Directory Co.
	Thayer E K ra	The Cleveland Directory Co.
	Guzik Edw	The Cleveland Directory Co.
	Burns Robt	The Cleveland Directory Co.
1954	Apartments	The Cleveland Directory Co.
	Thompson Wallace W	The Cleveland Directory Co.

FINDINGS

<u>Year</u>	<u>Uses</u>	<u>Source</u>	
1954	Frazier Geo R G	The Cleveland Directory Co.	
	Malone Vaues	The Cleveland Directory Co.	
	Falk Jos H G	The Cleveland Directory Co.	
	Endlsey Harold D	The Cleveland Directory Co.	
	Clark S D	The Cleveland Directory Co.	
	Burns Robt M	The Cleveland Directory Co.	
	Marks Anna R Sw	The Cleveland Directory Co.	
	Laurel Richd Sw	The Cleveland Directory Co.	
	Kurtzw eig Jakob Sw	The Cleveland Directory Co.	
	Urban Mamie Sw	The Cleveland Directory Co.	
	Gallagher John H pntr G	The Cleveland Directory Co.	
	Bolin Geo J Sw	The Cleveland Directory Co.	
	Barry Richd	The Cleveland Directory Co.	
	Urban lola J Sw	The Cleveland Directory Co.	
	Dunn Mary G	The Cleveland Directory Co.	
	Sutton Elmer W	The Cleveland Directory Co.	
	Tiffany Elmer W G	The Cleveland Directory Co.	
	Boehm Joseph A R	The Cleveland Directory Co.	
	1949	Apartments	The Cleveland Directory Co.
		Frazier Geo R Ga	The Cleveland Directory Co.
Wygat Henry E Ce		The Cleveland Directory Co.	
Burns Robt		The Cleveland Directory Co.	
Kinney Edw J Ce		The Cleveland Directory Co.	
Wiegmann Arth Sw		The Cleveland Directory Co.	
Moss Hicbd H Sw		The Cleveland Directory Co.	
Falk Jos H Ga		The Cleveland Directory Co.	
Mc Namara Agnes		The Cleveland Directory Co.	
9 Bolin Geo J Sw		The Cleveland Directory Co.	
Brugh Paul M Ty		The Cleveland Directory Co.	
Sutton Elmer W Ga		The Cleveland Directory Co.	
Tiffany Elmer W Ga		The Cleveland Directory Co.	
De Vito Sami L Ra		The Cleveland Directory Co.	

FINDINGS

<u>Year</u>	<u>Uses</u>	<u>Source</u>
1949	Gallagher John H	The Cleveland Directory Co.
	Matthew s Edw Sw	The Cleveland Directory Co.
	Thompson Wallace W	The Cleveland Directory Co.
1941	Apartments	The Cleveland Directory Co.
1935	Apartments	The Cleveland Directory Co.
1930	Apartments	The Cleveland Directory Co.
	Mook Norville D	The Cleveland Directory Co.
	Ferguson Emma L Mrs	The Cleveland Directory Co.
	Schmid Edw	The Cleveland Directory Co.
	Burton Selma Mrs	The Cleveland Directory Co.
	Smith Mollie	The Cleveland Directory Co.
	Bancl Eug	The Cleveland Directory Co.
	Vacant	The Cleveland Directory Co.
	Churchill John W	The Cleveland Directory Co.
	Morris Judson	The Cleveland Directory Co.
	Watters LeNora Mrs	The Cleveland Directory Co.
	Walden Leslie F	The Cleveland Directory Co.
	Holt Florence G Mrs	The Cleveland Directory Co.
	Gordon Donald A	The Cleveland Directory Co.
	Heckaman Frank E	The Cleveland Directory Co.
	Evans J Mrs	The Cleveland Directory Co.
	Miller Henry C	The Cleveland Directory Co.

12429 EUCLID AVE

<u>Year</u>	<u>Uses</u>	<u>Source</u>
1941	Apartments	The Cleveland Directory Co.
1935	Apartments	The Cleveland Directory Co.

12430 EUCLID AVE

<u>Year</u>	<u>Uses</u>	<u>Source</u>
1999	XXXX	Haines Company, Inc.
1972	Vacant	The Cleveland Directory Co.
1967	WESTERN RESERVE ELECTRONICS INC LABY	The Cleveland Directory Co.

FINDINGS

<u>Year</u>	<u>Uses</u>	<u>Source</u>
1967	ANTENNA SPECIALISTS CO MFRS	The Cleveland Directory Co.
1962	Western Reserve Electronics Inc laby SW	The Cleveland Directory Co.
1954	Mfrs Surplus Co Sw	The Cleveland Directory Co.
1941	Apartments	The Cleveland Directory Co.
1935	Apartments	The Cleveland Directory Co.
	Vacant	The Cleveland Directory Co.
1930	Vacant	The Cleveland Directory Co.

12431 EUCLID AVE

<u>Year</u>	<u>Uses</u>	<u>Source</u>
1941	Apartments	The Cleveland Directory Co.
1935	Apartments	The Cleveland Directory Co.

12432 EUCLID AVE

<u>Year</u>	<u>Uses</u>	<u>Source</u>
1962	Kloeber Flow ers G	The Cleveland Directory Co.
1959	Kloeber Flow ers AGAI 5500	The Cleveland Directory Co.
1954	Universal Improvement Co genl contrs Sw	The Cleveland Directory Co.
1941	Apartments	The Cleveland Directory Co.
1935	Apartments	The Cleveland Directory Co.

12433 EUCLID AVE

<u>Year</u>	<u>Uses</u>	<u>Source</u>
1941	Apartments	The Cleveland Directory Co.
1935	Apartments	The Cleveland Directory Co.

12434 EUCLID AVE

<u>Year</u>	<u>Uses</u>	<u>Source</u>
1999	XXXX	Haines Company, Inc.
1991	I K I Enterprises Inc	OHIO BELL
1972	New e Daisterre Glas stained glass artw are	The Cleveland Directory Co.
1962	No Return	The Cleveland Directory Co.
1959	Euclid Lakeview Furn Co	The Cleveland Directory Co.
	ACEI 8653	The Cleveland Directory Co.
1954	Euclid Lakeview Furn Co Ce	The Cleveland Directory Co.

FINDINGS

<u>Year</u>	<u>Uses</u>	<u>Source</u>
1949	Mayfield Furn Co Ce	The Cleveland Directory Co.
	Euclid Lakeview Furn Co	The Cleveland Directory Co.
1941	Apartments	The Cleveland Directory Co.
	Mayfield Furn Co	The Cleveland Directory Co.
1935	Apartments	The Cleveland Directory Co.
	Bicker Aug J furn repr	The Cleveland Directory Co.
1930	Euclid Table Works	The Cleveland Directory Co.

12435 EUCLID AVE

<u>Year</u>	<u>Uses</u>	<u>Source</u>
1999	AMER INDUSTRIAL	Haines Company, Inc.
	AMERICAN INDUSTRIAL BUILDINGS INCORPORATED	Cole Information Services
1994	AMERICAN INDUSTRIAL BUILDINGS	Cole Information Services
1991	Tidmore Enterprises	OHIO BELL
1972	Antenna Specialists Co mfrs	The Cleveland Directory Co.
1962	Progressive Carbide Tool Co SW	The Cleveland Directory Co.
	American ndi Bldgs Inc CE	The Cleveland Directory Co.
	Mintz Co storm window s R	The Cleveland Directory Co.
	Superior Valve Mfg Co G	The Cleveland Directory Co.
	Antenna Specialists Co The SW	The Cleveland Directory Co.
1949	Euclid Industrial Bldg	The Cleveland Directory Co.
1941	Apartments	The Cleveland Directory Co.
	Accurate Parts Mfg Co auto parts	The Cleveland Directory Co.
	Bendell Mfg Co leather gds	The Cleveland Directory Co.
	Watco Engineering Inc lighting	The Cleveland Directory Co.
	Quality Products Co glass	The Cleveland Directory Co.
1935	Apartments	The Cleveland Directory Co.
	Kem a Kol Fuel Pack Co	The Cleveland Directory Co.
	Accurate Parts Mfg Co auto parts	The Cleveland Directory Co.
	Forest Hill Pharmaceutical Co Inc	The Cleveland Directory Co.
	Sonard Products Mfg Co	The Cleveland Directory Co.
	Witt Peter Bus Co	The Cleveland Directory Co.
	Transport Eng Co	The Cleveland Directory Co.

FINDINGS

<u>Year</u>	<u>Uses</u>	<u>Source</u>
1935	Midland Screw Products Co	The Cleveland Directory Co.
	Slim Sales Co Inc	The Cleveland Directory Co.
	Bild Health Products Co	The Cleveland Directory Co.
	Cleanrite Products Co	The Cleveland Directory Co.
	Oster Lloyd H storage	The Cleveland Directory Co.
	Paramount Candy Co	The Cleveland Directory Co.
	Sargeant Reed Co mfg chemists	The Cleveland Directory Co.
	Hydrotator Co	The Cleveland Directory Co.
	Quality Products Co	The Cleveland Directory Co.
	Acceptance Storage Co	The Cleveland Directory Co.
	Pressure Castings Inc	The Cleveland Directory Co.
	Henderson Thos S adv	The Cleveland Directory Co.
	Premier Chemical Corp	The Cleveland Directory Co.
	Akehurst A T & Son door mat mfrs	The Cleveland Directory Co.
	Universal Tube & Color Works	The Cleveland Directory Co.
	Universal Paint & Varnish Co	The Cleveland Directory Co.
1930	Vacant	The Cleveland Directory Co.

12436 EUCLID AVE

<u>Year</u>	<u>Uses</u>	<u>Source</u>
2017	MARATHON	Cole Information Services
2014	MARATHON	Cole Information Services
2009	GIANT AMERICA INC	Cole Information Services
2004	GIANT AMERICA	Cole Information Services
1999	BLACKMONP	Haines Company, Inc.
	COLLINSB	Haines Company, Inc.
	PAMELA BLACKMON	Cole Information Services
	B COLLINS	Cole Information Services
1994	BLACKMON, PAMELA	Cole Information Services
	COLLINS, BARBARA	Cole Information Services
1986	LOV M	OHIO BELL
1967	FRAZIER RUSS SLS AUTO MOTIVE PARTS	The Cleveland Directory Co.
	EDWARDS RALPH H	The Cleveland Directory Co.

FINDINGS

<u>Year</u>	<u>Uses</u>	<u>Source</u>
1967	VACANT	The Cleveland Directory Co.
	APARTMENTS	The Cleveland Directory Co.
	CLUTE JANE	The Cleveland Directory Co.
1941	Apartments	The Cleveland Directory Co.
	Frazier Geo R	The Cleveland Directory Co.
	Wygall Henry E	The Cleveland Directory Co.
	Vacant	The Cleveland Directory Co.
	Morell C R	The Cleveland Directory Co.
	Vacant	The Cleveland Directory Co.
	Splan Stanley C	The Cleveland Directory Co.
	Tham Erw in C	The Cleveland Directory Co.
	McNamara Agnes	The Cleveland Directory Co.
	Tham Erw in C	The Cleveland Directory Co.
	Williams B G	The Cleveland Directory Co.
	Vacant	The Cleveland Directory Co.
	Vacant	The Cleveland Directory Co.
	Valentine David	The Cleveland Directory Co.
	Schram Helen M	The Cleveland Directory Co.
	Zweig Eli	The Cleveland Directory Co.
	Dunn Eliz Mrs	The Cleveland Directory Co.
	Angelotta Chas A dentist	The Cleveland Directory Co.
	Colombi Christopher A phys	The Cleveland Directory Co.
	Engle Markle	The Cleveland Directory Co.
Cobbledick Sidney H	The Cleveland Directory Co.	
1935	McNamara Agnes	The Cleveland Directory Co.
	Garrett Royal J	The Cleveland Directory Co.
	Zweig Herbert F	The Cleveland Directory Co.
	Hoffman Senora Mrs	The Cleveland Directory Co.
	Staudenmeier Elda Mrs	The Cleveland Directory Co.
	Vacant	The Cleveland Directory Co.
	Schram Helen Mrs	The Cleveland Directory Co.
Zweig Eli	The Cleveland Directory Co.	

FINDINGS

<u>Year</u>	<u>Uses</u>	<u>Source</u>
1935	Miller Henry G	The Cleveland Directory Co.
	Angelotta Chas A dentist	The Cleveland Directory Co.
	Levin Sydney phys	The Cleveland Directory Co.
	Apartments	The Cleveland Directory Co.
	Frazier Geo R	The Cleveland Directory Co.
	Cook Theo	The Cleveland Directory Co.
	Vacant	The Cleveland Directory Co.
	Sietz Mae Mrs	The Cleveland Directory Co.
	Vacant	The Cleveland Directory Co.
	Boyer Oscar	The Cleveland Directory Co.
	Heckaman Frank E	The Cleveland Directory Co.
1930	McNamara Agnes J	The Cleveland Directory Co.
	Angelotta Chas dentist	The Cleveland Directory Co.
	Huber Ward I phys	The Cleveland Directory Co.

12438 EUCLID AVE

<u>Year</u>	<u>Uses</u>	<u>Source</u>
1972	Carmens Beauty Shop	The Cleveland Directory Co.
1967	CARMENS BEAUTY SHOP	The Cleveland Directory Co.
1962	Carmens Beauty Shop SW	The Cleveland Directory Co.
1959	Carmens Beauty Shop	The Cleveland Directory Co.
1954	Carmens Beauty Shop Sw	The Cleveland Directory Co.
1949	De Lorenuzo Dani barber	The Cleveland Directory Co.
1941	DeLorenzo DanI barber	The Cleveland Directory Co.
1935	DeLorenzo DanI barber	The Cleveland Directory Co.
1930	Vacant	The Cleveland Directory Co.

12440 EUCLID AVE

<u>Year</u>	<u>Uses</u>	<u>Source</u>
1999	COLLINSB	Haines Company, Inc.
	CLEVELANDCITY	Haines Company, Inc.
	CLEVELANDSCHDIST	Haines Company, Inc.
	XXXX	Haines Company, Inc.
1994	THIRTY THIRTY BOURBON STREET	Cole Information Services

FINDINGS

<u>Year</u>	<u>Uses</u>	<u>Source</u>
1972	Pats Bar restr	The Cleveland Directory Co.
1967	PATS BAR RESTR	The Cleveland Directory Co.
1962	United Decorating Co uphols R	The Cleveland Directory Co.
1959	United Decorating Co uphols ra	The Cleveland Directory Co.
1954	United Decorating Co uphols R	The Cleveland Directory Co.
1949	UJnited Decorating Co uphol	The Cleveland Directory Co.
1941	Doctor Chester restr	The Cleveland Directory Co.
1935	Sw erdlow Harry confr	The Cleveland Directory Co.
1930	Garfield Drug Co	The Cleveland Directory Co.
	Stearns Knight Corp auto parts	The Cleveland Directory Co.

12501 EUCLID AVE

<u>Year</u>	<u>Uses</u>	<u>Source</u>
1967	VACANT	The Cleveland Directory Co.
1962	Euclid View Building	The Cleveland Directory Co.
	Pats Bar R	The Cleveland Directory Co.
1959	Euclid View Building	The Cleveland Directory Co.
	Pats Bar ra	The Cleveland Directory Co.
1954	Euclid View Bldg	The Cleveland Directory Co.
	Sylvesters Patsy Bar beer R	The Cleveland Directory Co.
1949	Euclid View Bldg	The Cleveland Directory Co.
	sylvesters Crill beer HRa	The Cleveland Directory Co.
1941	Schaefer Harry N Co plmbrs supplies	The Cleveland Directory Co.
	Sylvester Nicholas restr	The Cleveland Directory Co.
1935	Sylvester Nicholas restr	The Cleveland Directory Co.
1930	Vacant	The Cleveland Directory Co.

12502 EUCLID AVE

<u>Year</u>	<u>Uses</u>	<u>Source</u>
1967	VACANT	The Cleveland Directory Co.
1941	Schaefer Harry N Co plmbrs supplies	The Cleveland Directory Co.
1935	Vacant store	The Cleveland Directory Co.
1930	Sw erdlow Harry confr	The Cleveland Directory Co.

FINDINGS

12503 EUCLID AVE

<u>Year</u>	<u>Uses</u>	<u>Source</u>
1972	Fischer Ray	The Cleveland Directory Co.
1967	WASSEEN WM G	The Cleveland Directory Co.
1962	Martnick Andy	The Cleveland Directory Co.
	Wasseen Wm G	The Cleveland Directory Co.
1959	Wasseen Wm G	The Cleveland Directory Co.
	Brack Willard K ce	The Cleveland Directory Co.
1954	Noel Gilbert S Sw	The Cleveland Directory Co.
	Wasseen Wm G	The Cleveland Directory Co.
1949	Olson Carl R	The Cleveland Directory Co.
	Wasseen Wm G	The Cleveland Directory Co.
1941	Schaefer Harry N Co plmbrs supplies	The Cleveland Directory Co.
	Olson Carl D	The Cleveland Directory Co.
	Wassen Wm G	The Cleveland Directory Co.
1935	Mitchell Robt A	The Cleveland Directory Co.
	Meyers Belle	The Cleveland Directory Co.
1930	Vacant	The Cleveland Directory Co.

12504 EUCLID AVE

<u>Year</u>	<u>Uses</u>	<u>Source</u>
1967	M W FORMICA TOP CO MFRS WOOD PRODUCTS	The Cleveland Directory Co.
1962	Vacant	The Cleveland Directory Co.
1959	Cocoon Crafts Inc neckw ear mfrs ra	The Cleveland Directory Co.
1954	Cocoon Crafts Inc neckw ear mfrs R	The Cleveland Directory Co.
1949	Herig Na dine Custom Neck w ear Co Ra	The Cleveland Directory Co.
	Cocoon Crafts Inc neckw ear mfrs Ra	The Cleveland Directory Co.
1941	Schaefer Harry N Co plmbrs supplies	The Cleveland Directory Co.
1935	Vacant	The Cleveland Directory Co.
1930	Vacant	The Cleveland Directory Co.

FINDINGS

12505 EUCLID AVE

<u>Year</u>	<u>Uses</u>	<u>Source</u>
1972	Mc Coy Gertrude Mrs	The Cleveland Directory Co.
1941	Schaefer Harry N Co plmbrs supplies	The Cleveland Directory Co.
1930	Vacant	The Cleveland Directory Co.

12506 EUCLID AVE

<u>Year</u>	<u>Uses</u>	<u>Source</u>
1967	AUDIO EQUIP CO ELECTRON EQUIP	The Cleveland Directory Co.
1962	Vacant	The Cleveland Directory Co.
1959	Vacant	The Cleveland Directory Co.
1954	D & d Mkt gros G	The Cleveland Directory Co.
1941	Schaefer Harry N Co plmbrs supplies	The Cleveland Directory Co.
1935	Vacant	The Cleveland Directory Co.
1930	Kroger Gro & Bkg Co	The Cleveland Directory Co.

12507 EUCLID AVE

<u>Year</u>	<u>Uses</u>	<u>Source</u>
1972	Look Neat Barber Shop	The Cleveland Directory Co.
1967	SILVERI BARBER SHOP	The Cleveland Directory Co.
1962	Sylvester Pete Barber Shop CE	The Cleveland Directory Co.
1959	Sylvester Pete Barber Shop ce	The Cleveland Directory Co.
1954	Sylvester Peter D barber	The Cleveland Directory Co.
1949	Sylvester Peter D rbarber	The Cleveland Directory Co.
1941	Sylvester Peter D barber	The Cleveland Directory Co.
1935	Sylvester Peter D barber	The Cleveland Directory Co.
1930	Vacant	The Cleveland Directory Co.

12508 EUCLID AVE

<u>Year</u>	<u>Uses</u>	<u>Source</u>
1967	BUBNICK CARPET CO	The Cleveland Directory Co.
1962	Bubnick Carpet Co CE	The Cleveland Directory Co.
1959	Bubnick Carpet Co ce	The Cleveland Directory Co.
1954	Bubnick Carpet Co Ce	The Cleveland Directory Co.
1941	Economy Buick Co autos	The Cleveland Directory Co.

FINDINGS

<u>Year</u>	<u>Uses</u>	<u>Source</u>
1935	Economy Buick Co	The Cleveland Directory Co.
1930	Economy Buick Co autos	The Cleveland Directory Co.

12509 EJCLID AVE

<u>Year</u>	<u>Uses</u>	<u>Source</u>
2017	MOHAMED NASERELDIN	Cole Information Services
2014	AMANDA WEAVER	Cole Information Services
1981	BARNES B	Ohio Bell Telephone Company
1972	Johnson Wanda M Mrs	The Cleveland Directory Co.
1967	NO RETURN	The Cleveland Directory Co.
	SMITH EDNA MRS	The Cleveland Directory Co.
1962	Reynolds Saml C	The Cleveland Directory Co.
1959	Artim Geo sw	The Cleveland Directory Co.
1954	Clark Geo M Sw	The Cleveland Directory Co.
	Artim Geo Sw	The Cleveland Directory Co.
1949	Von Derau Norman B Sw	The Cleveland Directory Co.
	Clark Geo M Sw	The Cleveland Directory Co.
1941	Economy Buick Co autos	The Cleveland Directory Co.
	Kampe John	The Cleveland Directory Co.
1935	Economy Buick Co	The Cleveland Directory Co.
	Holibaugh Curtis F	The Cleveland Directory Co.
	Dietrich Chas A	The Cleveland Directory Co.
1930	Economy Buick Co autos	The Cleveland Directory Co.
	Boltauzer Mary M Mrs	The Cleveland Directory Co.

12510 EJCLID AVE

<u>Year</u>	<u>Uses</u>	<u>Source</u>
1941	Economy Buick Co autos	The Cleveland Directory Co.
1935	Economy Buick Co	The Cleveland Directory Co.
1930	Economy Buick Co autos	The Cleveland Directory Co.

12511 EJCLID AVE

<u>Year</u>	<u>Uses</u>	<u>Source</u>
1999	XXXX	Haines Company, Inc.

FINDINGS

<u>Year</u>	<u>Uses</u>	<u>Source</u>
1972	Hough Bakeries Inc Br	The Cleveland Directory Co.
1967	HOUGH BAKERIES INC BR	The Cleveland Directory Co.
1962	G I Window Cm Co CE	The Cleveland Directory Co.
1959	G I Window Cln Co ce	The Cleveland Directory Co.
1954	Bilt Craft Furn Co R	The Cleveland Directory Co.
	Admar Drapery Co R	The Cleveland Directory Co.
1949	Hough Furn Co elec appi	The Cleveland Directory Co.
1941	Economy Buick Co autos	The Cleveland Directory Co.
	Olmstead Edw in F sht mtl w kr	The Cleveland Directory Co.
1935	Economy Buick Co	The Cleveland Directory Co.
	Wygat Henry E cabtrkr	The Cleveland Directory Co.
1930	Economy Buick Co autos	The Cleveland Directory Co.
	Morrison Saml notions	The Cleveland Directory Co.

12512 EUCLID AVE

<u>Year</u>	<u>Uses</u>	<u>Source</u>
1941	Economy Buick Co autos	The Cleveland Directory Co.
1935	Economy Buick Co	The Cleveland Directory Co.
1930	Economy Buick Co autos	The Cleveland Directory Co.

12513 EUCLID AVE

<u>Year</u>	<u>Uses</u>	<u>Source</u>
1972	Hough Bakeries surplus store	The Cleveland Directory Co.
1967	HOUGH BAKERIES SURPLUS STORE	The Cleveland Directory Co.
1962	Sirkin Inc sign pntr SW	The Cleveland Directory Co.
1959	Sirkin Inc sign pntr ce	The Cleveland Directory Co.
1954	Sirkin Inc signs Ce	The Cleveland Directory Co.
1949	Sirkin Sign Co Ce	The Cleveland Directory Co.
1941	Economy Buick Co autos	The Cleveland Directory Co.
1935	Economy Buick Co	The Cleveland Directory Co.
1930	Economy Buick Co autos	The Cleveland Directory Co.
	Dempsey Thos J tire repr	The Cleveland Directory Co.

FINDINGS

12514 EUCLID AVE

<u>Year</u>	<u>Uses</u>	<u>Source</u>
1941	Economy Buick Co autos	The Cleveland Directory Co.
1935	Economy Buick Co	The Cleveland Directory Co.
1930	Economy Buick Co autos	The Cleveland Directory Co.

12515 EUCLID AVE

<u>Year</u>	<u>Uses</u>	<u>Source</u>
1972	Vacant	The Cleveland Directory Co.
1967	PARNELL MARGT	The Cleveland Directory Co.
	STOKES MABEL MRS	The Cleveland Directory Co.
1962	Hajtovik Lena Mrs B	The Cleveland Directory Co.
1959	Hajtovik Michl ra	The Cleveland Directory Co.
1954	Manzi Elva L Sw	The Cleveland Directory Co.
	Hajtovick Michl E R	The Cleveland Directory Co.
1949	Manzi John M Ha	The Cleveland Directory Co.
	Hajtovik Midh I Ra	The Cleveland Directory Co.
1941	Economy Buick Co autos	The Cleveland Directory Co.
	Kennedy Helen G nurse	The Cleveland Directory Co.
	Jones Lenna nurse	The Cleveland Directory Co.
	Thompson Muriel	The Cleveland Directory Co.
1935	Economy Buick Co	The Cleveland Directory Co.
	Martin Philip	The Cleveland Directory Co.
	Daniele Francesco	The Cleveland Directory Co.
1930	Economy Buick Co autos	The Cleveland Directory Co.
	Jolley Ruth E music tchr	The Cleveland Directory Co.

12516 EUCLID AVE

<u>Year</u>	<u>Uses</u>	<u>Source</u>
1941	Economy Buick Co autos	The Cleveland Directory Co.
1935	Economy Buick Co	The Cleveland Directory Co.
1930	Economy Buick Co autos	The Cleveland Directory Co.

FINDINGS

12517 EUCLID AVE

<u>Year</u>	<u>Uses</u>	<u>Source</u>
1949	Euclid i Reed Shop furn repr	The Cleveland Directory Co.
1941	A B Ladder Co	The Cleveland Directory Co.
	A B Wood Letter Co	The Cleveland Directory Co.
	Economy Buick Co autos	The Cleveland Directory Co.
1935	Vacant	The Cleveland Directory Co.
	Economy Buick Co	The Cleveland Directory Co.
1930	Economy Buick Co autos	The Cleveland Directory Co.
	Jolley Jos A baker	The Cleveland Directory Co.

12518 EUCLID AVE

<u>Year</u>	<u>Uses</u>	<u>Source</u>
1941	Economy Buick Co autos	The Cleveland Directory Co.
1935	Economy Buick Co	The Cleveland Directory Co.
1930	Economy Buick Co autos	The Cleveland Directory Co.

12519 EUCLID AVE

<u>Year</u>	<u>Uses</u>	<u>Source</u>
2017	MEGHAN KECK	Cole Information Services
1941	Economy Buick Co autos	The Cleveland Directory Co.
1935	Economy Buick Co	The Cleveland Directory Co.
1930	Economy Buick Co autos	The Cleveland Directory Co.

12520 EUCLID AVE

<u>Year</u>	<u>Uses</u>	<u>Source</u>
1967	SCHEIB EARL AUTO PAINT SHOP BR	The Cleveland Directory Co.
1962	Scheib Earl Auto Paint Shop SW	The Cleveland Directory Co.
1959	Vacant	The Cleveland Directory Co.
1954	Cup Vending Co of Ohio Inc vending machs Sw	The Cleveland Directory Co.
1941	Economy Buick Co autos	The Cleveland Directory Co.
1935	Economy Buick Co	The Cleveland Directory Co.
1930	Economy Buick Co autos	The Cleveland Directory Co.

FINDINGS

12523 EUCLID AVE

<u>Year</u>	<u>Uses</u>	<u>Source</u>
1999	XXXX	Haines Company, Inc.
1967	SMITHSON HELEN	The Cleveland Directory Co.
	HUFFMAN WM	The Cleveland Directory Co.
	REYNOLDS SAML C	The Cleveland Directory Co.
1962	Mabel Bunding	The Cleveland Directory Co.
	Kessler Jos W jr CE	The Cleveland Directory Co.
1959	Mabell Building	The Cleveland Directory Co.
	Kessler Jos W jr ACEI 4432	The Cleveland Directory Co.
1954	Maybelle Bldg	The Cleveland Directory Co.
	Vacant store	The Cleveland Directory Co.
1949	Maybelle Bldg	The Cleveland Directory Co.
	Barber Glenn A Ha	The Cleveland Directory Co.
1941	McCarthy Patk J	The Cleveland Directory Co.
1930	Wolfe Mary Mrs	The Cleveland Directory Co.

12524 EUCLID AVE

<u>Year</u>	<u>Uses</u>	<u>Source</u>
2014	OCCUPANT UNKNOWN	Cole Information Services
2009	B BURROUGHS	Cole Information Services
2004	B BURROUGHS	Cole Information Services
2002	BURROUGHSBP	Haines & Company
	WARDLAWL	Haines & Company
1999	BURROUGHS BP	Haines Company, Inc.
	B BURROUGHS	Cole Information Services
1994	AIKENS, MARCUS	Cole Information Services
1972	Maries Drapery Serv	The Cleveland Directory Co.
1967	HEIGHTS DRAPERY CO DRAPERY MFG	The Cleveland Directory Co.
	OHIO CONSTRUCTION CO GENL CONTR	The Cleveland Directory Co.
1962	Orbys steak Hse G	The Cleveland Directory Co.
1959	Orbys Steak Hse ga	The Cleveland Directory Co.
1954	Orbys Steak House G	The Cleveland Directory Co.
1949	De Cor po Orben beer Ga	The Cleveland Directory Co.

FINDINGS

<u>Year</u>	<u>Uses</u>	<u>Source</u>
1941	De Corpo Orben beer	The Cleveland Directory Co.
1935	DeCorpo Orlie beer	The Cleveland Directory Co.
1930	Poad Sheet Metal Co	The Cleveland Directory Co.

12525 EUCLID AVE

<u>Year</u>	<u>Uses</u>	<u>Source</u>
1999	XXXX	Haines Company, Inc.
1994	HOUGH BAKERIES INC	Cole Information Services
1972	Marys Beauty Lounge	The Cleveland Directory Co.
1962	Elec Mtce & Eng Co contrs CE	The Cleveland Directory Co.
	Vacant	The Cleveland Directory Co.
1959	reprs ACEI 6161	The Cleveland Directory Co.
	Elec Mtce & Eng Co machy	The Cleveland Directory Co.
	Kane Elec Co mtr reprs ga	The Cleveland Directory Co.
1954	Elec Mtce & Eng Co machy reprs Ce	The Cleveland Directory Co.
	Kane Electric mtr reprs G	The Cleveland Directory Co.
1949	Elec Maintenance & Eng Co	The Cleveland Directory Co.
	Tri Heights Serv locksmiths	The Cleveland Directory Co.
	machy reprs Ce	The Cleveland Directory Co.
	fishing sups	The Cleveland Directory Co.
	Tri Heights Tackle Shop	The Cleveland Directory Co.
1941	Electrical Maintenance & Eng Co	The Cleveland Directory Co.
	Schott Henry J furn repr	The Cleveland Directory Co.
1935	Electrical Maintenance & Eng Co	The Cleveland Directory Co.
	Balser Silas D carp contr	The Cleveland Directory Co.
	Olmstead Chas E plmbr	The Cleveland Directory Co.
	Olmstead Edw in F sheet metal w kr	The Cleveland Directory Co.
1930	Citizens Market Electrical Maintenance & Eng Co	The Cleveland Directory Co.

12526 EUCLID AVE

<u>Year</u>	<u>Uses</u>	<u>Source</u>
2017	JAMES PETERSON	Cole Information Services
2014	JAMES PETERSON	Cole Information Services

FINDINGS

<u>Year</u>	<u>Uses</u>	<u>Source</u>
2014	CARL JONES	Cole Information Services
1999	RIVERS Douglas E	Haines Company, Inc.
	ANDREA RICHERSON	Cole Information Services
	DOUGLAS RIVERS	Cole Information Services
1972	Gordon Danl	The Cleveland Directory Co.
	Semerano Louis	The Cleveland Directory Co.
1967	STEVENS WALTER A	The Cleveland Directory Co.
	SEMERANO LOUIS	The Cleveland Directory Co.
1962	Brandt Walter sw	The Cleveland Directory Co.
	Stevens Walter sw	The Cleveland Directory Co.
1959	Brandt Walter A ASW	The Cleveland Directory Co.
	Stevens Walter A ASW	The Cleveland Directory Co.
1954	Brandt Walter A Sw	The Cleveland Directory Co.
	Stevens Walter A Sw	The Cleveland Directory Co.
1949	Brandt Walter A Sw	The Cleveland Directory Co.
	Denington Margt Sw	The Cleveland Directory Co.
1941	Killeen Michl S	The Cleveland Directory Co.
	Dennington Jas W	The Cleveland Directory Co.
1935	Lenwick Roy	The Cleveland Directory Co.
	Dennington Jas W	The Cleveland Directory Co.
1930	Dennington Jas W	The Cleveland Directory Co.

12528 EUCLID AVE

<u>Year</u>	<u>Uses</u>	<u>Source</u>
2014	OCCUPANT UNKNOWN	Cole Information Services
2004	MARILYN POLLARD	Cole Information Services
2002	XXXX	Haines & Company
1999	POLLARDMA	Haines Company, Inc.
	M POLLARD	Cole Information Services
1935	Vacant store	The Cleveland Directory Co.
1930	Wygol Henry E uphol	The Cleveland Directory Co.

FINDINGS

12530 EUCLID AVE

<u>Year</u>	<u>Uses</u>	<u>Source</u>
1999	EXTRDNRE COCOSHAIR	Haines Company, Inc.
	EXTRONRE	Haines Company, Inc.
	COCOSHAIR	Haines Company, Inc.
1972	Brow n L A Printing	The Cleveland Directory Co.
1967	BUBNICK CARPET CO STGE	The Cleveland Directory Co.
1962	Bubnick Carpet Co stge	The Cleveland Directory Co.
1959	Bubnick Carpet Co stge	The Cleveland Directory Co.
1954	Henson Studio photog R	The Cleveland Directory Co.
1949	Varanese Jas barber	The Cleveland Directory Co.
1941	Varanese Vincent barber	The Cleveland Directory Co.
1935	Varanese Vincent barber	The Cleveland Directory Co.
1930	Varanese Jas barber	The Cleveland Directory Co.

12532 EUCLID AVE

<u>Year</u>	<u>Uses</u>	<u>Source</u>
1972	Corner Grocery	The Cleveland Directory Co.
1967	DI PETTAS GROCERY	The Cleveland Directory Co.
1962	Di Pettas Gro SW	The Cleveland Directory Co.
1959	Di Pettas Gro sw	The Cleveland Directory Co.
1954	Di Pettas Gro Sw	The Cleveland Directory Co.
1949	Della Sami gro Ty	The Cleveland Directory Co.
1941	Della Saml A gro	The Cleveland Directory Co.
1935	Della Saml meats	The Cleveland Directory Co.
1930	Della Saml gro	The Cleveland Directory Co.

12534 EUCLID AVE

<u>Year</u>	<u>Uses</u>	<u>Source</u>
2014	OCCUPANT UNKNOWN	Cole Information Services
	BEAUTIFUL SOUL	Cole Information Services
1999	HARRISJesse	Haines Company, Inc.
	JESSE HARRIS	Cole Information Services
1972	Salter Automotive Co addn space	The Cleveland Directory Co.
1967	SALTER AUTOMOTIVE CO ADDN SPACE	The Cleveland Directory Co.

FINDINGS

<u>Year</u>	<u>Uses</u>	<u>Source</u>
1962	Lo Grasso Ins Agcy SW	The Cleveland Directory Co.
	Di Puccio Ins Agcy SW	The Cleveland Directory Co.
1959	Perri Travel Agency ga	The Cleveland Directory Co.
	Lo Grasso Ins Agcy sw	The Cleveland Directory Co.
1954	Covering Co store rm	The Cleveland Directory Co.
	Rossi Danl Floor & Wall	The Cleveland Directory Co.
1949	Tanzi Louis tailor	The Cleveland Directory Co.
1941	Tanzi Louis tailor	The Cleveland Directory Co.
1935	Simiele Angelo shoe repr	The Cleveland Directory Co.
	Nonno Nicholas clo clnr	The Cleveland Directory Co.
1930	Rich J A Printing Co	The Cleveland Directory Co.

12535 EUCLID AVE

<u>Year</u>	<u>Uses</u>	<u>Source</u>
1930	Vacant	The Cleveland Directory Co.

12536 EUCLID AVE

<u>Year</u>	<u>Uses</u>	<u>Source</u>
2014	CARY MOORE	Cole Information Services
2009	CARL POAG	Cole Information Services
1999	YVETTE BOONE	Cole Information Services
1986	LAWSO Herbert	OHIO BELL
1972	Combs Bige	The Cleveland Directory Co.
	Schmidt Thelma Mrs	The Cleveland Directory Co.
1967	SCHMIDT THELMA MRS	The Cleveland Directory Co.
	COMBS BIGE	The Cleveland Directory Co.
1962	Taylor Bert C SW	The Cleveland Directory Co.
	Combs Bige R	The Cleveland Directory Co.
1959	Taylor Bert C ASWI 2857	The Cleveland Directory Co.
	Combs Dorothy E Mrs AV	The Cleveland Directory Co.
1954	McIntire Danl F R	The Cleveland Directory Co.
	Dine Florence J G	The Cleveland Directory Co.
1949	Schott Edna A Ga	The Cleveland Directory Co.
	Dine Florence J Ga	The Cleveland Directory Co.

FINDINGS

<u>Year</u>	<u>Uses</u>	<u>Source</u>
1941	Schott Henry J	The Cleveland Directory Co.
	Laughland Hugh	The Cleveland Directory Co.
1935	Patti Vincent	The Cleveland Directory Co.
	Bentzen Hazel Mrs	The Cleveland Directory Co.
1930	Tancredi Louis	The Cleveland Directory Co.
	Galluzzo Jos	The Cleveland Directory Co.

12538 EUCLID AVE

<u>Year</u>	<u>Uses</u>	<u>Source</u>
2014	EXCLUSIVE TOUCH THE	Cole Information Services
1999	XXXX	Haines Company, Inc.
1972	Salter Automotive Co auto parts	The Cleveland Directory Co.
1967	SALTER AUTOMOTIVE CO AUTO PARTS	The Cleveland Directory Co.
1962	Salter Automotive Co auto parts SW	The Cleveland Directory Co.
1959	Salter Automotive Co auto parts sw	The Cleveland Directory Co.
1954	Paint & Wall Paper Mart Inc Ce	The Cleveland Directory Co.
	Rossi Dan Floor & Wall	The Cleveland Directory Co.
	Covering Co	The Cleveland Directory Co.
1949	Paint & Wall Paper Mart	The Cleveland Directory Co.
1941	Frey Andrew B tires	The Cleveland Directory Co.
1935	Frey Andrew B tires	The Cleveland Directory Co.
1930	Frey Andrew B tires	The Cleveland Directory Co.

12543 EUCLID AVE

<u>Year</u>	<u>Uses</u>	<u>Source</u>
1972	Woodlaw n Apts	The Cleveland Directory Co.
	Daw son Ben	The Cleveland Directory Co.
	Harriel Norma J	The Cleveland Directory Co.
	Johnson Nellie Mrs	The Cleveland Directory Co.
	Hartman Charles L	The Cleveland Directory Co.
	Richardson Alice	The Cleveland Directory Co.
	Petrillo Pauline	The Cleveland Directory Co.
1967	VACANT	The Cleveland Directory Co.
	RAMEY PEARLEY M	The Cleveland Directory Co.

FINDINGS

<u>Year</u>	<u>Uses</u>	<u>Source</u>
1967	VACANT	The Cleveland Directory Co.
	VACANT	The Cleveland Directory Co.
	HARTMAN CHARLES L	The Cleveland Directory Co.
	BOYD EDW	The Cleveland Directory Co.
	PETRILLO PAULINE	The Cleveland Directory Co.
	ADKINS LESLIE	The Cleveland Directory Co.
	WOODLAWN APTS	The Cleveland Directory Co.
1962	Woodlaw n Apartments bsmt OHara Robt D	The Cleveland Directory Co.
	OConnell Paul SW	The Cleveland Directory Co.
	Ketterman Lidsey L SW	The Cleveland Directory Co.
	Burnside Edith V Mrs SW	The Cleveland Directory Co.
	Hartman Chas L	The Cleveland Directory Co.
	Costigan John F	The Cleveland Directory Co.
	Luca Jcs CE	The Cleveland Directory Co.
1959	Luca Jos ce	The Cleveland Directory Co.
	Woodlaw n Apartments bsmt Woodrow Millard ce	The Cleveland Directory Co.
	Snyder Robt F ra	The Cleveland Directory Co.
	Petrillo Pauline Mrs sw	The Cleveland Directory Co.
	Diehl Earl sw	The Cleveland Directory Co.
	Costigan John F g	The Cleveland Directory Co.
1954	Woodlaw n Apartments bsmt Boyce Bernard Ce	The Cleveland Directory Co.
	Snyder Robt F R	The Cleveland Directory Co.
	Cook Florence Ce	The Cleveland Directory Co.
	Ritchie G Grace R	The Cleveland Directory Co.
	Diehl Earl Sw	The Cleveland Directory Co.
	Peters Peter R Ce	The Cleveland Directory Co.
	Luca Joseph Ce	The Cleveland Directory Co.
1949	Woodlaw n Apts	The Cleveland Directory Co.
	bsmt Throckmorton Jas H Ce	The Cleveland Directory Co.
	Snyder Robt F Ha	The Cleveland Directory Co.
1941	Woodlaw n Apts	The Cleveland Directory Co.

FINDINGS

<u>Year</u>	<u>Uses</u>	<u>Source</u>
1941	Sangin Peter K	The Cleveland Directory Co.
	Snyder Robt F	The Cleveland Directory Co.
	Bochicchio Danl	The Cleveland Directory Co.
	Paltani Lester M	The Cleveland Directory Co.
	Hoffman Clarence C	The Cleveland Directory Co.
	Farinacci Ralph	The Cleveland Directory Co.
	Cannavo Jos	The Cleveland Directory Co.
1935	Woodlaw n Apts	The Cleveland Directory Co.
	Kern Louis	The Cleveland Directory Co.
	Brittain How ard	The Cleveland Directory Co.
	McClellan Sara Mrs	The Cleveland Directory Co.
	McClellan Clara artist	The Cleveland Directory Co.
	Evans Mary E	The Cleveland Directory Co.
	Fox Edw J	The Cleveland Directory Co.
1930	Jennings Albian	The Cleveland Directory Co.
	Watson John T	The Cleveland Directory Co.
	Woodlaw n Apts	The Cleveland Directory Co.
	Louis Edmond J	The Cleveland Directory Co.
	Meyers Belle	The Cleveland Directory Co.
	Dahlberg Kath Mrs	The Cleveland Directory Co.
	Brill Chas	The Cleveland Directory Co.
	Corso Salvatore	The Cleveland Directory Co.
	Olmstead Edw in F	The Cleveland Directory Co.

12546 EUCLID AVE

<u>Year</u>	<u>Uses</u>	<u>Source</u>
2014	SANDY GREER	Cole Information Services

12547 EUCLID AVE

<u>Year</u>	<u>Uses</u>	<u>Source</u>
1972	Angels Plastic Shop fabricating	The Cleveland Directory Co.
1967	KEBORT A PLASTICS PLASTIC FABRICATING	The Cleveland Directory Co.
1962	Vacant	The Cleveland Directory Co.

FINDINGS

<u>Year</u>	<u>Uses</u>	<u>Source</u>
1959	Arden Furn Shoppe sw	The Cleveland Directory Co.
1954	Arden Furn Shoppe Sw	The Cleveland Directory Co.
1949	Aero Heating Co Ga	The Cleveland Directory Co.
1941	Lakeview Elec Co radio repr	The Cleveland Directory Co.
	Lakeview Flmbg Co	The Cleveland Directory Co.
1935	Lakeview Elec Co	The Cleveland Directory Co.
1930	Williams Abr barber	The Cleveland Directory Co.

12548 EUCLID AVE

<u>Year</u>	<u>Uses</u>	<u>Source</u>
1941	Mazzone Pasquale	The Cleveland Directory Co.
1935	Samoni Nicholas	The Cleveland Directory Co.
	Am Dress Suit Rental Co	The Cleveland Directory Co.
1930	Sanborn Ammi O decorator	The Cleveland Directory Co.

12549 EUCLID AVE

<u>Year</u>	<u>Uses</u>	<u>Source</u>
1972	Dean & Mc Allister Carpet Cleaning Co show rm	The Cleveland Directory Co.
1967	DEAN & MC ALLISTER CARPET CLEANING CO SHOW RM	The Cleveland Directory Co.
1962	Dean & Mc Allister Rug Clean ing Co show rm	The Cleveland Directory Co. The Cleveland Directory Co.
1959	Dean & Mc Allister Rug Clean ing Co show rm	The Cleveland Directory Co. The Cleveland Directory Co.
1954	Nigosian Antranig A rugs R	The Cleveland Directory Co.
1949	Nigosian Antranig rugs	The Cleveland Directory Co.
1941	Clev Bldg Co contrs	The Cleveland Directory Co.
1935	Tartaglia Frank E hdw	The Cleveland Directory Co.
1930	Dablberg Kath Mrs restr	The Cleveland Directory Co.

12550 EUCLID AVE

<u>Year</u>	<u>Uses</u>	<u>Source</u>
2004	SERVICE CRAFT	Cole Information Services
2002	KMO SUPPLY	Haines & Company

FINDINGS

<u>Year</u>	<u>Uses</u>	<u>Source</u>
2002	KMOSUPPLY	Haines & Company
	CONSTRUCTION SERV	Haines & Company
	SPECTRUM	Haines & Company
1999	SPECIALBUSING INC	Haines Company, Inc.
1994	SPECIAL BUSING INC	Cole Information Services
	MICKEYS AUTO BODY SHOPS	Cole Information Services
1972	Vacant	The Cleveland Directory Co.
1967	EASTWAY RAMBLER INC	The Cleveland Directory Co.
1962	Vacant	The Cleveland Directory Co.
1959	Economy Buick Co ga	The Cleveland Directory Co.
1954	Economy Buick Co G	The Cleveland Directory Co.
1949	Economy Buick Co autos	The Cleveland Directory Co.
1941	Garniere Chas L	The Cleveland Directory Co.
	Lograsso Peter P	The Cleveland Directory Co.
1935	Lograsso Peter P	The Cleveland Directory Co.
1930	Patrone Jos	The Cleveland Directory Co.
	Lodgrasso Peter P	The Cleveland Directory Co.

12551 EUCLID AVE

<u>Year</u>	<u>Uses</u>	<u>Source</u>
1972	Dean & Mc Allister Carpet Cng Co carpet cln & sls	The Cleveland Directory Co.
1967	DEAN & MC ALLISTER CARPET CLNG CO	The Cleveland Directory Co.
1962	Dean & Mc Allister Carpet Cln Co G	The Cleveland Directory Co.
1959	Dean & Mc Allister Carpet Cln Co AGAA	The Cleveland Directory Co.
1954	Dean & Mc Allister Carpet Cng Co G	The Cleveland Directory Co.
1941	Gulbenkian Gulabi G rug clnr	The Cleveland Directory Co.
1935	Gulbenkinn Gulabi clo clnr	The Cleveland Directory Co.
1930	Buchak Bros clnrs	The Cleveland Directory Co.

12552 EUCLID AVE

<u>Year</u>	<u>Uses</u>	<u>Source</u>
1941	Lograsso Peter P gro	The Cleveland Directory Co.
1935	Vacant store	The Cleveland Directory Co.

FINDINGS

<u>Year</u>	<u>Uses</u>	<u>Source</u>
1930	Candreva Frank shoe repr	The Cleveland Directory Co.

12553 EUCLID AVE

<u>Year</u>	<u>Uses</u>	<u>Source</u>
1972	Crump M L Realty	The Cleveland Directory Co.
1967	MIKES BARBER SHOP	The Cleveland Directory Co.
1962	Mikes Barber Shop	The Cleveland Directory Co.
1959	Mikes Barber Shop	The Cleveland Directory Co.
1954	G I Window Cleaning Co Ce	The Cleveland Directory Co.
	Mondas Barber Shop	The Cleveland Directory Co.
1949	Monda Chas S barber	The Cleveland Directory Co.
1941	Monda Chas S barber	The Cleveland Directory Co.
	Lograsso Peter P gro	The Cleveland Directory Co.
1935	Menda Chas barber	The Cleveland Directory Co.
1930	Olmstead Edw in F sheet metalw kr	The Cleveland Directory Co.

12554 EUCLID AVE

<u>Year</u>	<u>Uses</u>	<u>Source</u>
1941	Lograsso Peter P gro	The Cleveland Directory Co.
1935	Vacant store	The Cleveland Directory Co.
1930	Lee Ben Hop Indy	The Cleveland Directory Co.

12555 EUCLID AVE

<u>Year</u>	<u>Uses</u>	<u>Source</u>
1972	Auburndale Apts	The Cleveland Directory Co.
	Goggins James E	The Cleveland Directory Co.
	Shelton Oscar	The Cleveland Directory Co.
	Vacant	The Cleveland Directory Co.
	Bingham Phoebe Mrs	The Cleveland Directory Co.
	Simko Christine L	The Cleveland Directory Co.
	Evans Edw	The Cleveland Directory Co.
	Drivers Joseph	The Cleveland Directory Co.
	Vacant	The Cleveland Directory Co.
	Allen Rae M	The Cleveland Directory Co.

FINDINGS

<u>Year</u>	<u>Uses</u>	<u>Source</u>
1972	How ell Galinda Mrs	The Cleveland Directory Co.
	Henderson Walter	The Cleveland Directory Co.
	Rhodes Joseph	The Cleveland Directory Co.
	Ray Trina	The Cleveland Directory Co.
	Harris Charles	The Cleveland Directory Co.
	Garrison Laura	The Cleveland Directory Co.
	King La Vone Mrs	The Cleveland Directory Co.
1967	AUBURNDALE APTS	The Cleveland Directory Co.
	RUSSO ANGIE M MRS	The Cleveland Directory Co.
	CAPPEL HELEN M MRS	The Cleveland Directory Co.
	BERGMAN JOHN	The Cleveland Directory Co.
	VACANT	The Cleveland Directory Co.
	SIMKO LILLY MRS	The Cleveland Directory Co.
	NO RETURN	The Cleveland Directory Co.
	VACANT	The Cleveland Directory Co.
	NO RETURN	The Cleveland Directory Co.
	VACANT	The Cleveland Directory Co.
	PICKETT MABEL MRS	The Cleveland Directory Co.
	VACANT	The Cleveland Directory Co.
	CAMPBELL CHRIS	The Cleveland Directory Co.
	WISNER F BRADLEY	The Cleveland Directory Co.
	HARRIS ALMA D	The Cleveland Directory Co.
	VACANT	The Cleveland Directory Co.
	PINCHBECK PAULINE	The Cleveland Directory Co.
1962	Auburndale Apartments	The Cleveland Directory Co.
	Russo Angie SW	The Cleveland Directory Co.
	Cappel Helen M Mrs R	The Cleveland Directory Co.
	Jones Darrell W G	The Cleveland Directory Co.
	Vacant	The Cleveland Directory Co.
	Vacant	The Cleveland Directory Co.
	Powers June S	The Cleveland Directory Co.
Gimmel Arth W	The Cleveland Directory Co.	

FINDINGS

<u>Year</u>	<u>Uses</u>	<u>Source</u>
1962	painter Ivan	The Cleveland Directory Co.
	Bateman Robt SW	The Cleveland Directory Co.
	Sowers Dorothy F Mrs	The Cleveland Directory Co.
	Miklus Raphael SW	The Cleveland Directory Co.
	Hinz Fritz R	The Cleveland Directory Co.
	Coladonato Marjorie	The Cleveland Directory Co.
	Pritt Robt S	The Cleveland Directory Co.
	Lessner Margt Mrs G	The Cleveland Directory Co.
1959	Dotson Jessin	The Cleveland Directory Co.
	Auburndale Apartments	The Cleveland Directory Co.
	Kelley Elise	The Cleveland Directory Co.
	Cappel Aug G ra	The Cleveland Directory Co.
	OToole Thos F ga	The Cleveland Directory Co.
	Brennan Julia Mrs sw	The Cleveland Directory Co.
	Sherry Jas ce	The Cleveland Directory Co.
	OToole Jas J ce	The Cleveland Directory Co.
	Barber Glenn A AR	The Cleveland Directory Co.
	Peters Nicholas J ASW	The Cleveland Directory Co.
	Vacant	The Cleveland Directory Co.
	Kerr Paul E sw	The Cleveland Directory Co.
	Kaminski John ASWi 3641	The Cleveland Directory Co.
	Tennant Malena Mrs sw	The Cleveland Directory Co.
	Vacant	The Cleveland Directory Co.
	Pancner Sid J ra	The Cleveland Directory Co.
1954	Lessner Margt Mrs sw	The Cleveland Directory Co.
	Woodrow Aulden E	The Cleveland Directory Co.
	Auburndale Apartments	The Cleveland Directory Co.
	Langdon Margt P G	The Cleveland Directory Co.
	Cappel Aug G R	The Cleveland Directory Co.
	OToole Thos F G	The Cleveland Directory Co.
	Brennan Julia Mrs Sw	The Cleveland Directory Co.
Sherry Jas Ce	The Cleveland Directory Co.	

FINDINGS

<u>Year</u>	<u>Uses</u>	<u>Source</u>
1954	OToole Jas J Ce	The Cleveland Directory Co.
	Barber Glenn A R	The Cleveland Directory Co.
	Kutina Robt E	The Cleveland Directory Co.
	Peters Nicholas J Sw	The Cleveland Directory Co.
	Thompson How ard A Sw	The Cleveland Directory Co.
	Cox Preston J Sw	The Cleveland Directory Co.
	Tenant Malena S Mrs Sw	The Cleveland Directory Co.
	Delsanter Michl A Sw	The Cleveland Directory Co.
	Lucci Jos F Sw	The Cleveland Directory Co.
	Lessner Margt Mrs Sw	The Cleveland Directory Co.
1949	Stilber Emma Sw	The Cleveland Directory Co.
	Auburndale Apts	The Cleveland Directory Co.
	Compiseno Anthony J Ty	The Cleveland Directory Co.
	Cappel Aug G Ra	The Cleveland Directory Co.
	OToole Thos F Ga	The Cleveland Directory Co.
1941	Brennan Peter	The Cleveland Directory Co.
	Auburndale Apts	The Cleveland Directory Co.
	Kramp Kenneth G	The Cleveland Directory Co.
	Cappel Aug G	The Cleveland Directory Co.
	Murray Mary A	The Cleveland Directory Co.
	Brennan Peter	The Cleveland Directory Co.
	McGinnis Raymond	The Cleveland Directory Co.
	OToole Jas J	The Cleveland Directory Co.
	Ricco Frank P	The Cleveland Directory Co.
	Egan Martin E pntr	The Cleveland Directory Co.
	Vick Willis C	The Cleveland Directory Co.
	Wonderchek Frank	The Cleveland Directory Co.
	Telbert Ernest N	The Cleveland Directory Co.
	Banks Jos pntr	The Cleveland Directory Co.
	Vitale Michl A	The Cleveland Directory Co.
Bruno Anthony	The Cleveland Directory Co.	
Cipullo Mario C	The Cleveland Directory Co.	

FINDINGS

<u>Year</u>	<u>Uses</u>	<u>Source</u>	
1941	Vacant	The Cleveland Directory Co.	
1935	Auburndale Apts	The Cleveland Directory Co.	
	Walklett Thos T	The Cleveland Directory Co.	
	Vacant	The Cleveland Directory Co.	
	Wimm David	The Cleveland Directory Co.	
	Martino Michl	The Cleveland Directory Co.	
	Jones Harry L	The Cleveland Directory Co.	
	Kokow etz John	The Cleveland Directory Co.	
	Corsillo Marie	The Cleveland Directory Co.	
	Docker Lillian Mrs	The Cleveland Directory Co.	
	Minett Donald	The Cleveland Directory Co.	
	Vacant	The Cleveland Directory Co.	
	Vacant	The Cleveland Directory Co.	
	Gravatt Bessie Mrs	The Cleveland Directory Co.	
	Vacant	The Cleveland Directory Co.	
	Rager Harry	The Cleveland Directory Co.	
	Calhoun Walter	The Cleveland Directory Co.	
	Froelich Wm C	The Cleveland Directory Co.	
	1930	Auburadale Apts	The Cleveland Directory Co.
		Ward Frank	The Cleveland Directory Co.
		Patti Frank	The Cleveland Directory Co.
Hughson Harry T		The Cleveland Directory Co.	
Schmidt Margt E		The Cleveland Directory Co.	
Hammerstrom Sybil Mrs		The Cleveland Directory Co.	
Wallace Geo		The Cleveland Directory Co.	
Vacant		The Cleveland Directory Co.	
Gross Herbert		The Cleveland Directory Co.	
Vanderberg Ruth Mrs		The Cleveland Directory Co.	
Burns Genevieve Mrs		The Cleveland Directory Co.	
Stevens Roydon D		The Cleveland Directory Co.	
Vacant		The Cleveland Directory Co.	
Leonard Wm J		The Cleveland Directory Co.	

FINDINGS

<u>Year</u>	<u>Uses</u>	<u>Source</u>
1930	Williams Margt Mrs	The Cleveland Directory Co.
	Walters Wesley E	The Cleveland Directory Co.
	Ferris New ton^	The Cleveland Directory Co.
	Hardenbrook Fred W	The Cleveland Directory Co.

12556 EUCLID AVE

<u>Year</u>	<u>Uses</u>	<u>Source</u>
1941	Marino Mary R beauty shop	The Cleveland Directory Co.
1935	Lograsso Peter P gro	The Cleveland Directory Co.
1930	Lograsso Peter R gro	The Cleveland Directory Co.

12557 EUCLID AVE

<u>Year</u>	<u>Uses</u>	<u>Source</u>
1967	LEONARDS HDW	The Cleveland Directory Co.
1962	Leonards Hdw G	The Cleveland Directory Co.
1959	Leonards Hdw ga	The Cleveland Directory Co.
1954	Leonards Hardw are G	The Cleveland Directory Co.
1949	Cipullo Mario C shoe repr	The Cleveland Directory Co.
1941	Leone Anthony shoe repr	The Cleveland Directory Co.
1935	Detering Edw F restr	The Cleveland Directory Co.

12558 EUCLID AVE

<u>Year</u>	<u>Uses</u>	<u>Source</u>
1999	XXXX	Haines Company, Inc.
1994	YAMATO ELECTRONICS	Cole Information Services
1972	Green E F Realty	The Cleveland Directory Co.
1967	UNIQUE DRY CLEANERS	The Cleveland Directory Co.
1962	Uniqe Dry Clns do cln SW	The Cleveland Directory Co.
1959	Anthony's TV Serv sw	The Cleveland Directory Co.
	Do Well Clns do cmn	The Cleveland Directory Co.
1954	Do Well Clnrs do clnrs Sw	The Cleveland Directory Co.
1949	Miggies Dry Cng Oa	The Cleveland Directory Co.
1941	East End Tailoring Co	The Cleveland Directory Co.
1935	East End Tailoring Co	The Cleveland Directory Co.

FINDINGS

<u>Year</u>	<u>Uses</u>	<u>Source</u>
1930	East End Tailoring Co	The Cleveland Directory Co.

12559 EUCLID AVE

<u>Year</u>	<u>Uses</u>	<u>Source</u>
1972	Leonards Hdw	The Cleveland Directory Co.
1949	Leonards Hdw Ga	The Cleveland Directory Co.
1941	Velotta Leonard J hdw	The Cleveland Directory Co.

12560 EUCLID AVE

<u>Year</u>	<u>Uses</u>	<u>Source</u>	
1999	AIKENSAL	Haines Company, Inc.	
1972	Allen Andrew	The Cleveland Directory Co.	
	Thompson Janet C Mrs	The Cleveland Directory Co.	
	Allen Charles	The Cleveland Directory Co.	
	Scott Evelyn Mrs	The Cleveland Directory Co.	
	Apartments	The Cleveland Directory Co.	
	Riddle Willie L	The Cleveland Directory Co.	
	Barrett Cath Mrs	The Cleveland Directory Co.	
	1967	APARTMENTS	The Cleveland Directory Co.
	VERZI CHARLES C	The Cleveland Directory Co.	
	PLASTER ROY L	The Cleveland Directory Co.	
PLASTER JAMES W	The Cleveland Directory Co.		
VACANT	The Cleveland Directory Co.		
GLOVER RALPH D	The Cleveland Directory Co.		
BUSH BRUCE	The Cleveland Directory Co.		
1962	Apartments	The Cleveland Directory Co.	
	Meadow s Glenn	The Cleveland Directory Co.	
	Matthew s Arlie	The Cleveland Directory Co.	
	Salvatore Frank A	The Cleveland Directory Co.	
	Meyer Karl M	The Cleveland Directory Co.	
	Glover Ralph CE	The Cleveland Directory Co.	
	Vacant	The Cleveland Directory Co.	
1959	Apartments	The Cleveland Directory Co.	
	Clark Jesse G ce	The Cleveland Directory Co.	

FINDINGS

<u>Year</u>	<u>Uses</u>	<u>Source</u>
1959	Valerio Louise Mrs	The Cleveland Directory Co.
	Salvatore Frank A	The Cleveland Directory Co.
	Maszkow ski John A	The Cleveland Directory Co.
	Hess Harvey J ACEI 8854	The Cleveland Directory Co.
	Lupe Nicholas ga	The Cleveland Directory Co.
1954	Apartments	The Cleveland Directory Co.
	Clark Jessie G Ce	The Cleveland Directory Co.
	OConnor Thos L Ce	The Cleveland Directory Co.
	Green Kenneth G	The Cleveland Directory Co.
	Thomas Josephine B R	The Cleveland Directory Co.
	Hess Harvey J Ce	The Cleveland Directory Co.
	Martin Geo G R	The Cleveland Directory Co.
1949	Thomas Saml Ra	The Cleveland Directory Co.
	Hess Harvey J Ce	The Cleveland Directory Co.
	Martin Geo G Ra	The Cleveland Directory Co.
	Apartments	The Cleveland Directory Co.
	i Clark Jessie G Ce	The Cleveland Directory Co.
	OConnor Thos L Ce	The Cleveland Directory Co.
	Vortc Jos W Ga	The Cleveland Directory Co.
1941	Apartments	The Cleveland Directory Co.
	Grisw old Geo W carp contr	The Cleveland Directory Co.
	Kadlow ec Chas J	The Cleveland Directory Co.
	Walther Albert J	The Cleveland Directory Co.
	Hoffman Wm B	The Cleveland Directory Co.
	Vacant	The Cleveland Directory Co.
	Martin Geo	The Cleveland Directory Co.
1935	Apartments	The Cleveland Directory Co.
	Boyles Rose B Mrs	The Cleveland Directory Co.
	Vichsteadt Henry K	The Cleveland Directory Co.
	Pinnicks Atice A	The Cleveland Directory Co.
	Costello Eliz Mrs	The Cleveland Directory Co.
	Tolbert Ernest N	The Cleveland Directory Co.

FINDINGS

<u>Year</u>	<u>Uses</u>	<u>Source</u>
1935	Kolman Erma Mrs	The Cleveland Directory Co.
1930	Apartments	The Cleveland Directory Co.
	Berberich R W	The Cleveland Directory Co.
	Malsom Chas W	The Cleveland Directory Co.
	Cohn Henry H	The Cleveland Directory Co.
	Costello Jas E	The Cleveland Directory Co.
	Tolbert Ernest N	The Cleveland Directory Co.
	Vacant	The Cleveland Directory Co.

12561 EUCLID AVE

<u>Year</u>	<u>Uses</u>	<u>Source</u>
1972	Leonards Hdw Addn Space	The Cleveland Directory Co.
1967	PEGGYS BEAUTY SALON	The Cleveland Directory Co.
1962	Peggys Beauty Salon G	The Cleveland Directory Co.
1959	Peggys Beauty Salon ga	The Cleveland Directory Co.
1954	Peggys Beauty Salon G	The Cleveland Directory Co.
1949	Peggys Beauty Shoppe	The Cleveland Directory Co.
1941	Petrello Josephine P Mrs beauty shop	The Cleveland Directory Co.
1935	Vacant	The Cleveland Directory Co.
1930	Gt A & P Tea Co gros	The Cleveland Directory Co.
	Wheeler Lincoln A phys	The Cleveland Directory Co.

12562 EUCLID AVE

<u>Year</u>	<u>Uses</u>	<u>Source</u>
1972	Hugh Kenneth M silk screen process	The Cleveland Directory Co.
1967	HUGH KENNETH M SILK SCREEN PROCESS	The Cleveland Directory Co.
1962	Paplow E J Upholstering R	The Cleveland Directory Co.
1959	sects	The Cleveland Directory Co.
	Paplow E J Upholstering ra	The Cleveland Directory Co.
1954	Salter Automotive Co auto accessories Sw	The Cleveland Directory Co.
1949	Automotive Sup Co Ce	The Cleveland Directory Co.
1941	Fisher Bros Co gros	The Cleveland Directory Co.
1935	Fisher Bros Co gros	The Cleveland Directory Co.
1930	Fisher Bros Co gros	The Cleveland Directory Co.

FINDINGS

12563 EUCLID AVE

<u>Year</u>	<u>Uses</u>	<u>Source</u>
1972	Auburn Variety Store	The Cleveland Directory Co.
1967	AUBURN DRUG CO	The Cleveland Directory Co.
1962	PO Sub Sta No	The Cleveland Directory Co.
	Auburn Drug Co CE	The Cleveland Directory Co.
1959	PO Sub Sta No	The Cleveland Directory Co.
	Auburn Drug Co ce	The Cleveland Directory Co.
1954	Auburn Drug Co Ce	The Cleveland Directory Co.
1949	US Postal Sub Sta No	The Cleveland Directory Co.
	Auburn Drug Co Ce	The Cleveland Directory Co.
1941	Auburn Drug Co	The Cleveland Directory Co.
1935	Auburn Drug Co Inc	The Cleveland Directory Co.
1930	Auburn Drug Co	The Cleveland Directory Co.

12570 EUCLID AVE

<u>Year</u>	<u>Uses</u>	<u>Source</u>
1967	AUBURN APTS	The Cleveland Directory Co.
	NO RETURN	The Cleveland Directory Co.
	CARQUE FRANK A	The Cleveland Directory Co.
	KRIEG ELIZ M	The Cleveland Directory Co.
	VACANT	The Cleveland Directory Co.
	VACANT	The Cleveland Directory Co.
	COULTER PHALA MRS	The Cleveland Directory Co.
	MC PARLAND MICHL	The Cleveland Directory Co.
	NO RETURN	The Cleveland Directory Co.
1962	Auburn Apartments	The Cleveland Directory Co.
	bsmt Vacant	The Cleveland Directory Co.
	Carque Frank ce	The Cleveland Directory Co.
	Friend Thos J SW	The Cleveland Directory Co.
	Vacant	The Cleveland Directory Co.
	Shope Stanley	The Cleveland Directory Co.
	Scaif Hagen SW	The Cleveland Directory Co.
	Mc Parland Michl ga	The Cleveland Directory Co.

FINDINGS

<u>Year</u>	<u>Uses</u>	<u>Source</u>
1959	Garland Edw in L ga	The Cleveland Directory Co.
	Aulurn Apartments	The Cleveland Directory Co.
	Farina Anthony sw	The Cleveland Directory Co.
	Berger Jennie Mrs ACEI 2288	The Cleveland Directory Co.
	Daw e Eliz Mrs ga	The Cleveland Directory Co.
	Gearhart Cath A	The Cleveland Directory Co.
	Vacant	The Cleveland Directory Co.
1954	Auburn Apartments	The Cleveland Directory Co.
	Thomas Florence E	The Cleveland Directory Co.
	Berger Jos re	The Cleveland Directory Co.
	Julian Carl Sw	The Cleveland Directory Co.
	Wells Lillian C Ce	The Cleveland Directory Co.
	Mc Laughlin Mary E Sw	The Cleveland Directory Co.
	Chambers Gardner F R	The Cleveland Directory Co.
1949	Auburn Apts	The Cleveland Directory Co.
	1 Thomas Florence E	The Cleveland Directory Co.
	Berger Jos Ce	The Cleveland Directory Co.
	Greene Grace C Ce	The Cleveland Directory Co.
	Berger Rose	The Cleveland Directory Co.
	Mc Laughlin Mary E	The Cleveland Directory Co.
	Chambers Gardner F Ha	The Cleveland Directory Co.
1941	Auburn Apts	The Cleveland Directory Co.
	Thomas Florence E Mrs	The Cleveland Directory Co.
	Berger Jos J	The Cleveland Directory Co.
	Vacant	The Cleveland Directory Co.
	Berger Rose Mrs	The Cleveland Directory Co.
	Huber Frank S	The Cleveland Directory Co.
	Chambers Marie P	The Cleveland Directory Co.
1935	Auburn Apts	The Cleveland Directory Co.
	Fuizzotti John C	The Cleveland Directory Co.
	Berger Jos	The Cleveland Directory Co.
	Bagley J W	The Cleveland Directory Co.

FINDINGS

<u>Year</u>	<u>Uses</u>	<u>Source</u>
1935	Berger Rose	The Cleveland Directory Co.
	Robb T J	The Cleveland Directory Co.
	Vacant	The Cleveland Directory Co.
	Aldrich Henry B	The Cleveland Directory Co.
1930	Auburn Apts	The Cleveland Directory Co.
	Rice Steph A	The Cleveland Directory Co.
	Berger Jos J	The Cleveland Directory Co.
	Krause Robt H	The Cleveland Directory Co.
	Berger Rose Mrs	The Cleveland Directory Co.
	Vacant	The Cleveland Directory Co.
	Dayton Cora M Mrs	The Cleveland Directory Co.
	Toso Alex	The Cleveland Directory Co.

12600 EUCLID AVE

<u>Year</u>	<u>Uses</u>	<u>Source</u>
2014	LAKESIDE BAPTIST CHURCH	Cole Information Services
2009	LAKESIDE MISSIONARY BAPTIST CHURCH	Cole Information Services
2004	AMAZIAH HOWELL	Cole Information Services
	LAKESIDE BAPTIST CHURCH	Cole Information Services
2002	HOWELLAmaziah Rev	Haines & Company
	LAKESIDE BAPT	Haines & Company
	CHURCH	Haines & Company
	LAKESIDE BAPTIST CH	Haines & Company
1999	HOWELLAmaziah Rev	Haines Company, Inc.
	LAKESIDEBAPT	Haines Company, Inc.
	CHURCH LAKESIDE BAPTIST CH	Haines Company, Inc.
	HOWELL AMAZIAH REV	Cole Information Services
1994	LAKESIDE BAPTIST CHURCH	Cole Information Services
	LAKESIDE BAPT CH	Cole Information Services
1991	Lakeside Bapt Church	OHIO BELL
	Lakeside Bapt Church	OHIO BELL
1972	Lakeside Bapt Ch	The Cleveland Directory Co.

FINDINGS

<u>Year</u>	<u>Uses</u>	<u>Source</u>
1967	LAKESIDE BAPT CH	The Cleveland Directory Co.
1962	Lakeside Bapt Ch	The Cleveland Directory Co.
1959	Ch of the Holy City ra	The Cleveland Directory Co.
1954	Church of the Holy City R	The Cleveland Directory Co.
1949	Church of the Holy City	The Cleveland Directory Co.
1941	Ch of the Holy City Sw edenborgian	The Cleveland Directory Co.
1935	Church of the Holy City Sw endenborgian	The Cleveland Directory Co.

12601 EUCLID AVE

<u>Year</u>	<u>Uses</u>	<u>Source</u>
2004	OAKLEY LIMOUSINES	Cole Information Services
	HAIR SOLUTIONS	Cole Information Services
2002	HAIR SOLUTIONS	Haines & Company
	OAKLEY LIMOUSINES	Haines & Company
1999	OAKLEY LIMOUSINES	Haines Company, Inc.
	HAIRSOLUTIONS	Haines Company, Inc.
	OAKLEY LIMOUSINES	Cole Information Services
	HAIR SOLUTIONS	Cole Information Services
1967	CAPRETTAS MARKET	The Cleveland Directory Co.
1962	Caprettas Mkt gros G	The Cleveland Directory Co.
1959	Caprettas Mkt gros ga	The Cleveland Directory Co.
1954	Caprettas Market gros G	The Cleveland Directory Co.
1949	Caprettas Mkt gros	The Cleveland Directory Co.

12603 EUCLID AVE

<u>Year</u>	<u>Uses</u>	<u>Source</u>
1999	XXXX	Haines Company, Inc.
1994	A & A SUPERETTE	Cole Information Services
1972	A & A Superette gro	The Cleveland Directory Co.

12605 EUCLID AVE

<u>Year</u>	<u>Uses</u>	<u>Source</u>
2002	FELDER William	Haines & Company
1999	TRINAS BEVERAGE	Haines Company, Inc.

FINDINGS

12613 EUCLID AVE

<u>Year</u>	<u>Uses</u>	<u>Source</u>
2017	KENNETH STOVER	Cole Information Services
2014	KENNETH STOVER	Cole Information Services
	FARAH TORBERT	Cole Information Services
2009	KENNETH STOVER	Cole Information Services
	FARAH BARNER	Cole Information Services
	FARAH TORBERT	Cole Information Services
2004	KENNETH STOVER	Cole Information Services
2002	STOVER K	Haines & Company
1999	CLAYM	Haines Company, Inc.
	STOVER Kenny	Haines Company, Inc.
	KENNETH STOVER	Cole Information Services
1994	HORTON, D	Cole Information Services
1981	HOOD Marie	Ohio Bell Telephone Company
1972	Vacant	The Cleveland Directory Co.
1967	KENNEDY RALPH B FURN RMS	The Cleveland Directory Co.
1962	Kennedy Ralph B furn rms SW	The Cleveland Directory Co.
1959	Kennedy Grace M Mrs furn	The Cleveland Directory Co.
	rms Kennedy Ralph B sw	The Cleveland Directory Co.
1954	Kennedy Grace M furn rms Ty	The Cleveland Directory Co.
	Kennedy Ralph B	The Cleveland Directory Co.
1941	Vacant	The Cleveland Directory Co.
1935	Watson Geo S	The Cleveland Directory Co.

12618 EUCLID AVE

<u>Year</u>	<u>Uses</u>	<u>Source</u>
1930	Watson Geo S	The Cleveland Directory Co.

12621 EUCLID AVE

<u>Year</u>	<u>Uses</u>	<u>Source</u>
2014	MARY SAISON	Cole Information Services
	PHYLLIS ELLINGTON	Cole Information Services
2009	KAREEMA WARITH	Cole Information Services
	PHYLIS TORBERT	Cole Information Services

FINDINGS

<u>Year</u>	<u>Uses</u>	<u>Source</u>
2009	PHYLLIS ELLINGTON	Cole Information Services
2004	LATANYA SAMS	Cole Information Services
2002	KENNEREarl	Haines & Company
1999	KENNEREarl	Haines Company, Inc.
	EARL KENNER	Cole Information Services
	RUTH SAUNDERS	Cole Information Services
1983	CRAIGHEAD S	The Ohio Bell Telephone Co.
1972	Ow ens Joe	The Cleveland Directory Co.
	Vacant	The Cleveland Directory Co.
	Harw ell Faith Mrs	The Cleveland Directory Co.
1967	MISKOE THEO C	The Cleveland Directory Co.
	OWEN JAMES N	The Cleveland Directory Co.
	OWEN JIM & SON MOVING & STGE CO	The Cleveland Directory Co.
1962	Dirda Robt S	The Cleveland Directory Co.
	Ow ens Jas N CE	The Cleveland Directory Co.
	Ow en Jim & Son Moving & Stge Co G	The Cleveland Directory Co.
1959	RLffe Douglas	The Cleveland Directory Co.
	Ow ens James N ACEI 5762	The Cleveland Directory Co.
	Ow en Jim & Son Moving Co AG	The Cleveland Directory Co.
1954	Ow en Jas N G	The Cleveland Directory Co.
	Ow en Jim & Son Moving G	The Cleveland Directory Co.
1949	Ow en Bros New Moving	The Cleveland Directory Co.
	Stge Co Ga	The Cleveland Directory Co.
	Ow en Jas N	The Cleveland Directory Co.
	Scharlotte Richd A Ce	The Cleveland Directory Co.
	Curtis Richd H	The Cleveland Directory Co.
1941	Ow en Bros New Co movers	The Cleveland Directory Co.
	Ow en Jas N	The Cleveland Directory Co.
	Hess Jos	The Cleveland Directory Co.
	Moore John P	The Cleveland Directory Co.
1935	Wallace Kath B Mrs artificial flow ers	The Cleveland Directory Co.
	Coup Merle	The Cleveland Directory Co.

FINDINGS

<u>Year</u>	<u>Uses</u>	<u>Source</u>
1930	Wallace Robt J art flow ers	The Cleveland Directory Co.

12628 EUCLID AVE

<u>Year</u>	<u>Uses</u>	<u>Source</u>
1972	Vacant	The Cleveland Directory Co.
	Beavers Jerry	The Cleveland Directory Co.
1967	BOWLING JAMES B	The Cleveland Directory Co.
1962	Hill Randall L	The Cleveland Directory Co.
	Bow ling Jas B	The Cleveland Directory Co.
1959	Simon Martin ga	The Cleveland Directory Co.
1954	Vacant	The Cleveland Directory Co.
1941	Vacant	The Cleveland Directory Co.
	Carome John A	The Cleveland Directory Co.
	Taylor Frances	The Cleveland Directory Co.
	Velotta Mary Mrs	The Cleveland Directory Co.
	Apartments	The Cleveland Directory Co.
1935	Wade Raymond M	The Cleveland Directory Co.
	Carome John A	The Cleveland Directory Co.
	Kuhns J Earl	The Cleveland Directory Co.
	Davies How ard A	The Cleveland Directory Co.
	Apartments	The Cleveland Directory Co.
1930	Carter Harry A	The Cleveland Directory Co.

12630 EUCLID AVE

<u>Year</u>	<u>Uses</u>	<u>Source</u>
1967	ROBERTS RALPH E	The Cleveland Directory Co.
1962	Wright Fred A Dover Barbara Mrs	The Cleveland Directory Co.
1959	Champagne Clarence E	The Cleveland Directory Co.
	Webb Eug D	The Cleveland Directory Co.
1954	Vacant	The Cleveland Directory Co.
1949	Vacant	The Cleveland Directory Co.
1941	Sheridan Bessie	The Cleveland Directory Co.
	Strachan Calvin B	The Cleveland Directory Co.
	Lee Chas E	The Cleveland Directory Co.

FINDINGS

<u>Year</u>	<u>Uses</u>	<u>Source</u>
1941	Anthony Geo	The Cleveland Directory Co.
1935	Brodie Carrie B Mrs	The Cleveland Directory Co.
	Nelson Wm J	The Cleveland Directory Co.
	Gregor Michl A	The Cleveland Directory Co.
	Easterbrook Harry D	The Cleveland Directory Co.
1930	Conley Mary K Mrs	The Cleveland Directory Co.

EUCLID AVN

12436 EUCLID AVN

<u>Year</u>	<u>Uses</u>	<u>Source</u>
1991	Deidre	OHIO BELL

LAKEVIEW DR

0 LAKEVIEW DR

<u>Year</u>	<u>Uses</u>	<u>Source</u>
1999	BRECKSVILLE SCH DIST	Haines Company, Inc.
	BROADVIEWHEIGHTS	Haines Company, Inc.

LAKEVIEW RD

1760 LAKEVIEW RD

<u>Year</u>	<u>Uses</u>	<u>Source</u>
1999	TEXRITE	Haines Company, Inc.
1994	TEX RITE	Cole Information Services
	TRAVEL MATES AMERICA	Cole Information Services
	SUPPLY SIDE	Cole Information Services
1991	Fax Number 1760 Lakeview Rd	OHIO BELL
1972	Antenna Specialists Div Of Allen Elec Addn Space	The Cleveland Directory Co.
1967	ANZAC INDUSTRIES INC MFRS OF ANTENNAS ETC	The Cleveland Directory Co.
1962	Vacant	The Cleveland Directory Co.
1959	Chromium Corp of Am sw	The Cleveland Directory Co.
1954	Chromium Corp of Am platers Sw	The Cleveland Directory Co.

FINDINGS

<u>Year</u>	<u>Uses</u>	<u>Source</u>
1949	Paramount Woodcraft Co	The Cleveland Directory Co.
	cabtmkrs Gar	The Cleveland Directory Co.
	Chromium Corp of America platers Ty	The Cleveland Directory Co.
1941	Independent Biscuit Co	The Cleveland Directory Co.
	Chromium Corp of America	The Cleveland Directory Co.
1935	Independent Biscuit Co Inc	The Cleveland Directory Co.
	Chromium Corp of America	The Cleveland Directory Co.

1765 LAKEVIEW RD

<u>Year</u>	<u>Uses</u>	<u>Source</u>
1972	No Return	The Cleveland Directory Co.
1967	VACANT	The Cleveland Directory Co.
1962	Albright Coal Co R	The Cleveland Directory Co.
1959	Albright Coal Co The ma	The Cleveland Directory Co.
1954	Albright Coal Co br M	The Cleveland Directory Co.
1949	Albright Coal Co br	The Cleveland Directory Co.
1941	Albright Coal Co br	The Cleveland Directory Co.
1935	Albright Coal Co br	The Cleveland Directory Co.

1775 LAKEVIEW RD

<u>Year</u>	<u>Uses</u>	<u>Source</u>
1954	Rozick Paul J G	The Cleveland Directory Co.
1949	Rozick Paul S Ga	The Cleveland Directory Co.
1941	Mancini Theresa	The Cleveland Directory Co.
1935	Mancini Theresa Mrs	The Cleveland Directory Co.
1930	Mancini Theresa Mrs	The Cleveland Directory Co.

1778 LAKEVIEW RD

<u>Year</u>	<u>Uses</u>	<u>Source</u>
1941	Vacant	The Cleveland Directory Co.

1780 LAKEVIEW RD

<u>Year</u>	<u>Uses</u>	<u>Source</u>
1935	Ohio State Beverage Co	The Cleveland Directory Co.

FINDINGS

1781 LAKEVIEW RD

<u>Year</u>	<u>Uses</u>	<u>Source</u>
1999	XXXX	Haines Company, Inc.
1972	Porter Irene	The Cleveland Directory Co.
1967	MUNCY HERRON	The Cleveland Directory Co.
1962	Toler Verlin	The Cleveland Directory Co.
1959	Griffiths Harold A	The Cleveland Directory Co.
1954	Griffiths Harold A	The Cleveland Directory Co.
1949	Millar Christine	The Cleveland Directory Co.
	Saeger Clyde Sw	The Cleveland Directory Co.
1941	Kneifel Norbert	The Cleveland Directory Co.
	Westbrook Glenn R	The Cleveland Directory Co.
1935	DePasquale Louis	The Cleveland Directory Co.
	Skonie Anthony	The Cleveland Directory Co.
1930	Minadeo Anthony	The Cleveland Directory Co.

1783 LAKEVIEW RD

<u>Year</u>	<u>Uses</u>	<u>Source</u>
1999	XXXX	Haines Company, Inc.
1972	Williamson Bertha M Mrs	The Cleveland Directory Co.
	Muncy Harold R	The Cleveland Directory Co.
1967	WILLIAMSON BERTHA MRS	The Cleveland Directory Co.
1962	Muncy Alvis SW	The Cleveland Directory Co.
	Muncy Harold R	The Cleveland Directory Co.
1959	ODonovan Dn ACL	The Cleveland Directory Co.
	Walters Marion E	The Cleveland Directory Co.
1954	Pandazis Geo Ce	The Cleveland Directory Co.
1949	ODonovan Develera Ga	The Cleveland Directory Co.
1941	Raimondo Antonio	The Cleveland Directory Co.
1935	Magna Marie Mrs	The Cleveland Directory Co.
	Smalge Chas	The Cleveland Directory Co.
1930	Tunni Anthony	The Cleveland Directory Co.

FINDINGS

1785 LAKEVIEW RD

<u>Year</u>	<u>Uses</u>	<u>Source</u>
1930	DeVault Hollis R auto repr	The Cleveland Directory Co.

1787 LAKEVIEW RD

<u>Year</u>	<u>Uses</u>	<u>Source</u>
1967	LAKEVIEW AUTO RADIATOR REPRS	The Cleveland Directory Co.
1962	Lakeview Auto Radiator reprs CE	The Cleveland Directory Co.
1959	Lakeview Auto Radiator reprs ce	The Cleveland Directory Co.
1954	Lakeview Radiator & Fen der Repr Ce	The Cleveland Directory Co.
1949	Lakeview Radiator & Fender Repair Ce	The Cleveland Directory Co.
1941	Lakeview Radiator & Fender Repair Co	The Cleveland Directory Co.
1935	Brandich Emery auto repr	The Cleveland Directory Co.
1930	Lakeview Radiator & Fender Repair Co	The Cleveland Directory Co.

1788 LAKEVIEW RD

<u>Year</u>	<u>Uses</u>	<u>Source</u>
1941	Lakeview Radiator & Fender Repair Co	The Cleveland Directory Co.
1935	Brandich Emery auto repr	The Cleveland Directory Co.

1789 LAKEVIEW RD

<u>Year</u>	<u>Uses</u>	<u>Source</u>
1941	Lakeview Radiator & Fender Repair Co	The Cleveland Directory Co.
1935	Brandich Emery auto repr	The Cleveland Directory Co.
1930	Holibaugh Curtis F	The Cleveland Directory Co.

1791 LAKEVIEW RD

<u>Year</u>	<u>Uses</u>	<u>Source</u>
1967	JUSTICE GLENN	The Cleveland Directory Co.
1959	Vacant	The Cleveland Directory Co.
1954	Ritchie Angelo Grimmett Millard Sw	The Cleveland Directory Co.
1949	Wallace Martin J Sw Delsanter Michl A Sw	The Cleveland Directory Co.
1941	Leatherman Ethel Mrs electn	The Cleveland Directory Co.

FINDINGS

<u>Year</u>	<u>Uses</u>	<u>Source</u>
1935	Halectric Laboratories	The Cleveland Directory Co.
1930	Rothey Carl	The Cleveland Directory Co.

1792 LAKEVIEW RD

<u>Year</u>	<u>Uses</u>	<u>Source</u>
1941	Leatherman Ethel Mrs electn	The Cleveland Directory Co.
1935	Halectric Laboratories	The Cleveland Directory Co.

1793 LAKEVIEW RD

<u>Year</u>	<u>Uses</u>	<u>Source</u>
1949	Kane Waiter R Ga	The Cleveland Directory Co.
1941	Leatherman Ethel Mrs electn	The Cleveland Directory Co.
1935	Raw le Wm mover	The Cleveland Directory Co.
	Halectric Laboratories	The Cleveland Directory Co.
1930	Leatherman Harold A elec contr	The Cleveland Directory Co.

1811 LAKEVIEW RD

<u>Year</u>	<u>Uses</u>	<u>Source</u>
2014	MARK MORGAN	Cole Information Services
	MONICA LEGG	Cole Information Services
	MARY MCCALLUM	Cole Information Services
	ARRIEL WYNN	Cole Information Services
2009	MAGIC MORGAN	Cole Information Services
	MARY MCCALLUM	Cole Information Services
2004	GWENDOLYN MORGAN	Cole Information Services
	MAURINE MCCALLUM	Cole Information Services
	JUDY ANDERSON	Cole Information Services
2002	REEDS Milon	Haines & Company
	MCCALLUM	Haines & Company
	AUSTIN Calhy	Haines & Company
	ANDERSONJudy	Haines & Company
1999	MCCALLUMM	Haines Company, Inc.
	MAURINE MCCALLUM	Cole Information Services
	JUDY ANDERSON	Cole Information Services

FINDINGS

<u>Year</u>	<u>Uses</u>	<u>Source</u>
1991	Perdexter C	OHIO BELL
	M	OHIO BELL
1981	WARD Sabrina A	Ohio Bell Telephone Company
	WHITE Jas	Ohio Bell Telephone Company
1972	Apartments	The Cleveland Directory Co.
	Joseph Linda Mrs	The Cleveland Directory Co.
	Lee Clinton H	The Cleveland Directory Co.
	Allison Wm	The Cleveland Directory Co.
	Meter Shirley Mrs	The Cleveland Directory Co.
1967	APARTMENTS	The Cleveland Directory Co.
	LUCAS RALPH	The Cleveland Directory Co.
	COOK ROBT H	The Cleveland Directory Co.
	WAGNER JOHANNA MRS	The Cleveland Directory Co.
	ZINGALE CATH F MRS	The Cleveland Directory Co.
1962	Apartments	The Cleveland Directory Co.
	Di Lilbo Nick L CEI	The Cleveland Directory Co.
	Ricci Chas A GAt 6913	The Cleveland Directory Co.
	Sansavera Sam J SW	The Cleveland Directory Co.
	Zingale Cath F Mrs G	The Cleveland Directory Co.
1959	Apartments	The Cleveland Directory Co.
	Ricci Chas PACEI 0652	The Cleveland Directory Co.
	Ricci Chas A AG	The Cleveland Directory Co.
	Dee Jos ga	The Cleveland Directory Co.
	Zingale Cath F Mrs ga	The Cleveland Directory Co.
1954	Apartments	The Cleveland Directory Co.
	Ricci Chas P	The Cleveland Directory Co.
	Ricci Chas A G	The Cleveland Directory Co.
	Santoro Arth T Sw	The Cleveland Directory Co.
	La Cava Thos	The Cleveland Directory Co.
1949	Apartments	The Cleveland Directory Co.
	Fratantonio Saml Ra	The Cleveland Directory Co.
	Ricci Chas A Ga	The Cleveland Directory Co.

FINDINGS

<u>Year</u>	<u>Uses</u>	<u>Source</u>
1949	Santoro Arth Ty	The Cleveland Directory Co.
	Lacava Thos A Ra	The Cleveland Directory Co.
1941	Apartments	The Cleveland Directory Co.
	Fratantonio Salvatore	The Cleveland Directory Co.
	Ricci Chas A	The Cleveland Directory Co.
	Testa Jos	The Cleveland Directory Co.
	LaCava Thos	The Cleveland Directory Co.
1935	Apartments	The Cleveland Directory Co.
	Stark Chas H	The Cleveland Directory Co.
	Jeremia Carmen	The Cleveland Directory Co.
	Sw erdlow Harry	The Cleveland Directory Co.
	Vacant	The Cleveland Directory Co.
1930	Row e Fred G	The Cleveland Directory Co.
	Apartments	The Cleveland Directory Co.
	Irwin Pearl B Mrs	The Cleveland Directory Co.
	Vacant	The Cleveland Directory Co.
	Stedman Chas A	The Cleveland Directory Co.

1815 LAKEVIEW RD

<u>Year</u>	<u>Uses</u>	<u>Source</u>
2017	LATASKA HILL	Cole Information Services
2014	LATASKA HILL	Cole Information Services
2009	KELI CALLOWAY	Cole Information Services
2004	PETER JENKINS	Cole Information Services
2002	JENKINS Peter	Haines & Company
1999	JENKINS Peter	Haines Company, Inc.
1991	Michael T	OHIO BELL
1981	NICHOLSON K	Ohio Bell Telephone Company
1972	Crow vie Robt	The Cleveland Directory Co.
1967	SLOAN LAWRENCE	The Cleveland Directory Co.
1962	Jernigan Don W SW	The Cleveland Directory Co.
1959	Collinash Orvis R ra	The Cleveland Directory Co.
1954	Dee Jos Ce	The Cleveland Directory Co.

FINDINGS

<u>Year</u>	<u>Uses</u>	<u>Source</u>
1949	Gantt Vernon M Ga	The Cleveland Directory Co.
1941	Dolfi Jos	The Cleveland Directory Co.
1935	Kunkle Mervin A	The Cleveland Directory Co.
1930	Cohn Bertha Mrs	The Cleveland Directory Co.

1817 LAKEVIEW RD

<u>Year</u>	<u>Uses</u>	<u>Source</u>
2017	KENNETH SCOTT	Cole Information Services
	TERI CALLOWAY	Cole Information Services
	JOSEPH CALLOWAY	Cole Information Services
	WILLIAMS LOVELACE	Cole Information Services
2014	CASSANDRA ABBOTT	Cole Information Services
	WILLIAMS LOVELACE	Cole Information Services
	JOE COATS	Cole Information Services
	KENNETH SCOTT	Cole Information Services
2009	JOSEPH CALLOWAY	Cole Information Services
	YOLANDA PARKS	Cole Information Services
	WILLIAMS LOVELACE	Cole Information Services
	ELLEN BEAN	Cole Information Services
2004	KENNETH SCOTT	Cole Information Services
	ERICA THORNTON	Cole Information Services
	YOLANDA PARKS	Cole Information Services
	FERN HOUSTON	Cole Information Services
2002	ELLEN BEAMON	Cole Information Services
	COLVINT 216 421 9396 t	Haines & Company
	THORNTON Erca	Haines & Company
1999	XXXX	Haines Company, Inc.
1983	WEBB Jacqueline	The Ohio Bell Telephone Co.
1972	Griffo Tony	The Cleveland Directory Co.
	Perry Dominic J	The Cleveland Directory Co.
1967	DANIELS WM E	The Cleveland Directory Co.
	GRIFFO ANTHONY	The Cleveland Directory Co.
1962	Johns Harriet J Mrs	The Cleveland Directory Co.

FINDINGS

<u>Year</u>	<u>Uses</u>	<u>Source</u>
1959	Rybar Jerome V sw	The Cleveland Directory Co.
	Griffo Anthony ga	The Cleveland Directory Co.
1954	Dipetta Christina G	The Cleveland Directory Co.
1941	Formick Chas	The Cleveland Directory Co.
	Griffo Anthony	The Cleveland Directory Co.
1935	Griffo Rose Mrs	The Cleveland Directory Co.
	Jafelice Chas	The Cleveland Directory Co.
1930	Duanek Wilhelmina Mrs	The Cleveland Directory Co.
	Arcidiacono Jos	The Cleveland Directory Co.

1819 LAKEVIEW RD

<u>Year</u>	<u>Uses</u>	<u>Source</u>
2002	CURRY Thersa	Haines & Company
1999	XXXX	Haines Company, Inc.
1991	M	OHIO BELL
1983	LITTLE W	The Ohio Bell Telephone Co.
1981	FRYE L	Ohio Bell Telephone Company
1972	Bish Nancy	The Cleveland Directory Co.
1967	DAWNEY DIXON A	The Cleveland Directory Co.
1962	Parr Harsley	The Cleveland Directory Co.
1959	Regal Thos	The Cleveland Directory Co.
1954	Valentine Jos M Sw	The Cleveland Directory Co.
1949	De Marzio Anthony	The Cleveland Directory Co.
1941	DiMarzio Anthony	The Cleveland Directory Co.
1935	Dimarzio Antonio	The Cleveland Directory Co.
1930	Schellenbaum John J	The Cleveland Directory Co.

1820 LAKEVIEW RD

<u>Year</u>	<u>Uses</u>	<u>Source</u>
2017	PAUL EASLEY	Cole Information Services
2014	RUBY EASLEY	Cole Information Services
2009	RUBY EASLEY	Cole Information Services
2004	JOHN EASLEY	Cole Information Services
1999	EASLEY John	Haines Company, Inc.

FINDINGS

<u>Year</u>	<u>Uses</u>	<u>Source</u>
1999	JOHN EASLEY	Cole Information Services
1972	Easley John M	The Cleveland Directory Co.
1967	COGNATI NICK	The Cleveland Directory Co.
1962	Cognati Nicholas O R	The Cleveland Directory Co.
1959	Provident John ACEI	The Cleveland Directory Co.
1954	Provident John Ce	The Cleveland Directory Co.
1949	Molder Verdies M	The Cleveland Directory Co.
	Provident John	The Cleveland Directory Co.
1941	Vacant	The Cleveland Directory Co.
1935	Fleming Fredk B	The Cleveland Directory Co.
1930	Fleming Fredk B	The Cleveland Directory Co.

1821 LAKEVIEW RD

<u>Year</u>	<u>Uses</u>	<u>Source</u>
2014	JAMES WILLIAMS	Cole Information Services
2009	CHRISTOPHER WILLIAMS	Cole Information Services
2004	TEMIKO HOLSEY	Cole Information Services
	ROBERT WILLIAMS	Cole Information Services
2002	CARTER Leoy	Haines & Company
1999	DAVISC	Haines Company, Inc.
	ROBINSONAndre D	Haines Company, Inc.
	ANDRE ROBINSON	Cole Information Services
	ANTONIO WITHERSPOON	Cole Information Services
	C DAVIS	Cole Information Services
	DELORES JOHNSON	Cole Information Services
	AUBREY BOWMAN	Cole Information Services
1994	DAVIS, GARY	Cole Information Services
	THOMAS, JUONE B	Cole Information Services
1991	V	OHIO BELL
1986	DANIELS T	OHIO BELL
	PICKEN Crawford J	OHIO BELL
	PICKEN Debra A atty Engineers Bg	OHIO BELL
	SIMMONS Susie Marie	OHIO BELL

FINDINGS

<u>Year</u>	<u>Uses</u>	<u>Source</u>
1983	HACKNEY Jeanette	The Ohio Bell Telephone Co.
1981	HUDSON Larry	Ohio Bell Telephone Company
	MCKINNEY Tommy	Ohio Bell Telephone Company
	TSAGARIS Steve	Ohio Bell Telephone Company
1972	Apartments	The Cleveland Directory Co.
	Britt Charles L	The Cleveland Directory Co.
	Smith Peggy	The Cleveland Directory Co.
	Klom Phil	The Cleveland Directory Co.
	Tsagaris Eugenia Mrs	The Cleveland Directory Co.
	Deiahanto Cole	The Cleveland Directory Co.
	No Return	The Cleveland Directory Co.
1967	APARTMENTS	The Cleveland Directory Co.
	MC DEIGH OLGA MRS	The Cleveland Directory Co.
	PANAGOPOULOS PHYLLIS	The Cleveland Directory Co.
	GRIMES CLARK	The Cleveland Directory Co.
	TSAGARIS STEVEN G	The Cleveland Directory Co.
	VACANT	The Cleveland Directory Co.
	VACANT	The Cleveland Directory Co.
1962	Apartments	The Cleveland Directory Co.
	Vacant	The Cleveland Directory Co.
	Vacant	The Cleveland Directory Co.
	Taylor Anne	The Cleveland Directory Co.
	Kalnins Mirdza M R	The Cleveland Directory Co.
	Young Barbara	The Cleveland Directory Co.
	Tsagaris Steph RA	The Cleveland Directory Co.
1959	Apartments	The Cleveland Directory Co.
	Fassett Nina Mrs	The Cleveland Directory Co.
	Chernicky John ACEI 7590	The Cleveland Directory Co.
	Hughes Jack ga	The Cleveland Directory Co.
	Kalnins Mirdza M ra	The Cleveland Directory Co.
	Vacant	The Cleveland Directory Co.
	Tsagaris Steph ra	The Cleveland Directory Co.

FINDINGS

<u>Year</u>	<u>Uses</u>	<u>Source</u>
1954	Apartments	The Cleveland Directory Co.
	Rybar Jerome V G	The Cleveland Directory Co.
	Harrison Edw R G	The Cleveland Directory Co.
	Straube Arth W Sw	The Cleveland Directory Co.
	Hendricksen Alf I	The Cleveland Directory Co.
	Fink Mary	The Cleveland Directory Co.
	Delsky Joanna Mrs G	The Cleveland Directory Co.
1949	Apartments	The Cleveland Directory Co.
	Kurr Oliver J	The Cleveland Directory Co.
	Osborne Roger A Sw	The Cleveland Directory Co.
	No return	The Cleveland Directory Co.
	Vargo Louis M Ga	The Cleveland Directory Co.
	No return	The Cleveland Directory Co.
	Goller Jack Sw	The Cleveland Directory Co.
1941	Apartments	The Cleveland Directory Co.
	Kerner John	The Cleveland Directory Co.
	Wilson Geo W	The Cleveland Directory Co.
	Klein John M	The Cleveland Directory Co.
	Ely Jack	The Cleveland Directory Co.
	Zepp Frank U	The Cleveland Directory Co.
	Santorelli Michl	The Cleveland Directory Co.
1935	Apartments	The Cleveland Directory Co.
	Mitchell Geo F	The Cleveland Directory Co.
	Adorjan Mary Mrs	The Cleveland Directory Co.
	Robbins Jos	The Cleveland Directory Co.
	Tempora Jos H	The Cleveland Directory Co.
	Vouchorsky Frank J	The Cleveland Directory Co.
	Rabinsky Bessie Mrs	The Cleveland Directory Co.
1930	Apartments	The Cleveland Directory Co.
	Rabinsky Frank	The Cleveland Directory Co.
	Ruben Meyer A	The Cleveland Directory Co.
	Rubbins Jos	The Cleveland Directory Co.

FINDINGS

<u>Year</u>	<u>Uses</u>	<u>Source</u>
1930	Schw oebel John J	The Cleveland Directory Co.
	Ritter Rov	The Cleveland Directory Co.
	Carey John	The Cleveland Directory Co.
	Card Wm K	The Cleveland Directory Co.

1824 LAKEVIEW RD

<u>Year</u>	<u>Uses</u>	<u>Source</u>
2017	PAMELA EASLEY	Cole Information Services
2014	PAUL EASLEY	Cole Information Services
2009	PAUL EASLEY	Cole Information Services
1999	EASLEY Paul	Haines Company, Inc.
	PAUL EASLEY	Cole Information Services
1972	Vacant	The Cleveland Directory Co.
1967	WOODARD LEO	The Cleveland Directory Co.
1962	Woodard Leo M R	The Cleveland Directory Co.
1959	Woodard Leo M ra	The Cleveland Directory Co.
1954	Woodard Leo M R	The Cleveland Directory Co.
1941	Breslaw Herbert E	The Cleveland Directory Co.
	Woodw ard Leo M	The Cleveland Directory Co.
1935	Cromling Chas	The Cleveland Directory Co.
1930	Cromling Chas	The Cleveland Directory Co.

1825 LAKEVIEW RD

<u>Year</u>	<u>Uses</u>	<u>Source</u>
2017	ADAMS SAWAGAGO	Cole Information Services
2014	THERESA BLAIR	Cole Information Services
	ADAMS SAWAGAGO	Cole Information Services
	TOMARA MURPHY	Cole Information Services
2009	TALITHA NEW	Cole Information Services
	C NANCE	Cole Information Services
	VENITA HARRIS	Cole Information Services
	CURTIS CHUNN	Cole Information Services
2004	JENNIFER EMERY	Cole Information Services
	SHIRLEY FINCH	Cole Information Services

FINDINGS

<u>Year</u>	<u>Uses</u>	<u>Source</u>
2004	STEVEN FUSSELL	Cole Information Services
1999	MCGEE Hilton	Haines Company, Inc.
	CURRY D	Haines Company, Inc.
	D CURRY	Cole Information Services
1991	Demon	OHIO BELL
1967	ALTOMONTE SANFORD J	The Cleveland Directory Co.
	DI MARZIO ANTONIO	The Cleveland Directory Co.
	NO RETURN	The Cleveland Directory Co.
	ABBOTT MARGT M MRS	The Cleveland Directory Co.
	ARIO APTS	The Cleveland Directory Co.
1962	Ario Apartments	The Cleveland Directory Co.
	Marvin Paul E SW	The Cleveland Directory Co.
	Di Marzio Antonio	The Cleveland Directory Co.
	Panepinto Michi	The Cleveland Directory Co.
	Abbott Margt M Mrs GAI 1563	The Cleveland Directory Co.
1959	Ario Apartments	The Cleveland Directory Co.
	Vacant	The Cleveland Directory Co.
	Di Marzio Antonio	The Cleveland Directory Co.
	Kraska Minie Mrs ra	The Cleveland Directory Co.
	Marvin Paul E sw	The Cleveland Directory Co.
1954	Ario Apts	The Cleveland Directory Co.
	Marvin Paul E Sw	The Cleveland Directory Co.
	Di Marzio Antonio	The Cleveland Directory Co.
	Kraska Minnie Mrs R	The Cleveland Directory Co.
	Gruttadaurio Jos J R	The Cleveland Directory Co.
1949	Ario Apts	The Cleveland Directory Co.
	Lechner Jefferson L Ra	The Cleveland Directory Co.
	Parker Arth O Sw	The Cleveland Directory Co.
	Lynch Edna C Ga	The Cleveland Directory Co.
	Meahl Agnes M Ra	The Cleveland Directory Co.
1941	Arlo Apts	The Cleveland Directory Co.
1935	Arlo Apartments	The Cleveland Directory Co.

FINDINGS

<u>Year</u>	<u>Uses</u>	<u>Source</u>
1930	Arlo Apartments	The Cleveland Directory Co.
	Lichner Jefferson L	The Cleveland Directory Co.

1826 LAKEVIEW RD

<u>Year</u>	<u>Uses</u>	<u>Source</u>
1941	Arlo Apts	The Cleveland Directory Co.
1935	Arlo Apartments	The Cleveland Directory Co.
1930	Arlo Apartments	The Cleveland Directory Co.

1827 LAKEVIEW RD

<u>Year</u>	<u>Uses</u>	<u>Source</u>
2017	HILTON MCGEE	Cole Information Services
	FELICIA JONES	Cole Information Services
2014	FELICIA JONES	Cole Information Services
	HILTON MCGEE	Cole Information Services
	M WRIGHT	Cole Information Services
	LEEANN GALYON	Cole Information Services
2009	SHARIA CALLOWAY	Cole Information Services
	MICHELLE FARMER	Cole Information Services
	LEEANN GALYON	Cole Information Services
2004	FELICIA JONES	Cole Information Services
	KONSWELLA CALLAWAY	Cole Information Services
	SHARIA CALLOWAY	Cole Information Services
	JARMAINE TAYLOR	Cole Information Services
1999	XXXX	Haines Company, Inc.
1991	Louis B	OHIO BELL
	Leon	OHIO BELL
	DAVIS BEY Andrew	OHIO BELL
1941	Arlo Apts	The Cleveland Directory Co.
1935	Arlo Apartments	The Cleveland Directory Co.
1930	Sw erdlow Harry	The Cleveland Directory Co.
	Arlo Apartments	The Cleveland Directory Co.

FINDINGS

1828 LAKEVIEW RD

<u>Year</u>	<u>Uses</u>	<u>Source</u>
1941	Arlo Apts	The Cleveland Directory Co.
1935	Arlo Apartments	The Cleveland Directory Co.
1930	Arlo Apartments	The Cleveland Directory Co.

1829 LAKEVIEW RD

<u>Year</u>	<u>Uses</u>	<u>Source</u>
2014	OCCUPANT UNKNOWN	Cole Information Services
2002	EASLEY Jahn	Haines & Company
1981	LAMBERT Anna	Ohio Bell Telephone Company
1941	Lechner Jefferson L	The Cleveland Directory Co.
	Arlo Apts	The Cleveland Directory Co.
	Meahl Arth J	The Cleveland Directory Co.
	Lynch Wm J	The Cleveland Directory Co.
1935	Vacant	The Cleveland Directory Co.
	Beurrell Wm E	The Cleveland Directory Co.
	Aloi Louis A	The Cleveland Directory Co.
	Webster Chas I	The Cleveland Directory Co.
1930	Lechner Jefferson L	The Cleveland Directory Co.
	Arlo Apartments	The Cleveland Directory Co.
	Loutham Chris	The Cleveland Directory Co.
	Arlo Apartments	The Cleveland Directory Co.

1830 LAKEVIEW RD

<u>Year</u>	<u>Uses</u>	<u>Source</u>
2017	IVAN PURSE	Cole Information Services
2014	IVAN PURSE	Cole Information Services
2009	IVAN PURSE	Cole Information Services
2004	IVAN PURSE	Cole Information Services
2002	PURSEvan	Haines & Company
1999	PURSE Ivan	Haines Company, Inc.
1991	PURSE F	OHIO BELL
1981	WILLIAMS R	Ohio Bell Telephone Company
1959	Lucci Emanuel ra	The Cleveland Directory Co.

FINDINGS

<u>Year</u>	<u>Uses</u>	<u>Source</u>
1954	Lucci Emanuel R	The Cleveland Directory Co.
1949	Lucci Emmanuel Ra	The Cleveland Directory Co.
1941	Forniti Ulysses	The Cleveland Directory Co.
1935	Forniti Ulysses	The Cleveland Directory Co.
1930	Forniti Ulysses	The Cleveland Directory Co.

1831 LAKEVIEW RD

<u>Year</u>	<u>Uses</u>	<u>Source</u>
2014	OCCUPANT UNKNOWN	Cole Information Services
1959	Cleveland city line	The Cleveland Directory Co.
	Freise Frank ga	The Cleveland Directory Co.
	Sebetta Concetta ACE	The Cleveland Directory Co.
	Tanzi Eliz Mrs ra	The Cleveland Directory Co.
	Garw ood Mabel L Mrs ra	The Cleveland Directory Co.
	Lakeview Apartments	The Cleveland Directory Co.
	1954	Clev City line
1949	Vacant	The Cleveland Directory Co.
	Sabetta Concetta Ce	The Cleveland Directory Co.
	Tanzi Eliz R	The Cleveland Directory Co.
	Di Franco Luciano G	The Cleveland Directory Co.
	Lakeview Apts	The Cleveland Directory Co.
	Di Petta Christina Ce	The Cleveland Directory Co.
	Egley Gustav Sw	The Cleveland Directory Co.
1941	Tanzi Louis Ra	The Cleveland Directory Co.
	Palumbo John	The Cleveland Directory Co.
	Lakeview Apts	The Cleveland Directory Co.
1935	Lakeview Apts	The Cleveland Directory Co.
1930	Ivy John H	The Cleveland Directory Co.

1832 LAKEVIEW RD

<u>Year</u>	<u>Uses</u>	<u>Source</u>
1941	Lakeview Apts	The Cleveland Directory Co.
1935	Lakeview Apts	The Cleveland Directory Co.

FINDINGS

1833 LAKEVIEW RD

<u>Year</u>	<u>Uses</u>	<u>Source</u>
2014	OCCUPANT UNKNOWN	Cole Information Services
2002	EAST CLEVELAND CSD	Haines & Company
	9 EASLEY Gre Ethen	Haines & Company
	EAST CLEVELAND	Haines & Company
1983	COTTON	The Ohio Bell Telephone Co.
1981	COTTON E	Ohio Bell Telephone Company
1941	Lakeview Apts	The Cleveland Directory Co.
1935	Lakeview Apts	The Cleveland Directory Co.
1930	Marinelli Chas	The Cleveland Directory Co.

1834 LAKEVIEW RD

<u>Year</u>	<u>Uses</u>	<u>Source</u>
1941	Lakeview Apts	The Cleveland Directory Co.
1935	Lakeview Apts	The Cleveland Directory Co.

1835 LAKEVIEW RD

<u>Year</u>	<u>Uses</u>	<u>Source</u>
2014	OCCUPANT UNKNOWN	Cole Information Services
1999	XXXX	Haines Company, Inc.
1986	POWELLJ Jas C	OHIO BELL
1983	POWELL Jas C	The Ohio Bell Telephone Co.
1941	lafelice Angelo F	The Cleveland Directory Co.
	lafelice Chas	The Cleveland Directory Co.
	DiFranco Domenic	The Cleveland Directory Co.
	Lakeview Apts	The Cleveland Directory Co.
	DiFranco Luciano	The Cleveland Directory Co.
1935	Vacant	The Cleveland Directory Co.
	Collins Herbert	The Cleveland Directory Co.
	Fletcher Cyril	The Cleveland Directory Co.
	Vacant	The Cleveland Directory Co.
	Lakeview Apts	The Cleveland Directory Co.
1930	Male Nicholas	The Cleveland Directory Co.

FINDINGS

1836 LAKEVIEW RD

<u>Year</u>	<u>Uses</u>	<u>Source</u>
2017	TRACY GREATHOUSE	Cole Information Services
2014	TRACY GREATHOUSE	Cole Information Services
2009	ANTHONY TAYLOR	Cole Information Services
2004	TRACY GREATHOUSE	Cole Information Services
2002	TAYLOR Antlony	Haines & Company
	CLEVELAND MUNICIPAL SD	Haines & Company
	CLEVELAND CITY	Haines & Company
1999	KINCAIDTern	Haines Company, Inc.
1949	Sylvester Nicholas Ra	The Cleveland Directory Co.
1941	Sylvester Nicholas	The Cleveland Directory Co.
1935	Sylvester Nicholas	The Cleveland Directory Co.
1930	Sylvester Nicholas	The Cleveland Directory Co.

1839 LAKEVIEW RD

<u>Year</u>	<u>Uses</u>	<u>Source</u>
2017	ALICE WHITE	Cole Information Services
2014	ALICE WHITE	Cole Information Services
2009	ALICE WHITE	Cole Information Services
2004	ALICE WHITE	Cole Information Services
2002	WHITEAlice	Haines & Company
1999	WHITEAlice	Haines Company, Inc.
1949	Guida Anthony Ce	The Cleveland Directory Co.
1941	Guida Anthony	The Cleveland Directory Co.
1935	Ramacciato Dominic	The Cleveland Directory Co.
1930	Priola Cosmo	The Cleveland Directory Co.

1840 LAKEVIEW RD

<u>Year</u>	<u>Uses</u>	<u>Source</u>
2017	DONITA DUVALL	Cole Information Services
2014	DONITA DUVALL	Cole Information Services
2009	LEONARD BREWER	Cole Information Services
2004	DEMETRIUS DUVALL	Cole Information Services
2002	DUVHLLDonia	Haines & Company

FINDINGS

<u>Year</u>	<u>Uses</u>	<u>Source</u>
1999	DUVALLDonita	Haines Company, Inc.
1949	Lanzo Jos C Ra	The Cleveland Directory Co.
1941	Lauzo Jos	The Cleveland Directory Co.
1935	Lanzo Jos	The Cleveland Directory Co.
1930	Lonzo Jos	The Cleveland Directory Co.

1843 LAKEVIEW RD

<u>Year</u>	<u>Uses</u>	<u>Source</u>
1949	Nocente Amedeo HRa	The Cleveland Directory Co.
1941	Makar Paul	The Cleveland Directory Co.
1935	Makar Paul	The Cleveland Directory Co.
1930	Makar Paul	The Cleveland Directory Co.

1844 LAKEVIEW RD

<u>Year</u>	<u>Uses</u>	<u>Source</u>
2017	CHRISTYAL HUNTER	Cole Information Services
2014	CHRISTYAL HUNTER	Cole Information Services
2009	CHRISTYAL HUNTER	Cole Information Services
2004	GYPSI HUNTER	Cole Information Services
2002	HILLH	Haines & Company
1999	HILLH	Haines Company, Inc.
	HELEN HILL	Cole Information Services
1994	HILL, HELEN	Cole Information Services
1991	Helen	OHIO BELL
1986	HIL Helen	OHIO BELL
1983	HILL Helen	The Ohio Bell Telephone Co.
1981	HILL Helen	Ohio Bell Telephone Company
1949	DAgostino Danl Ra	The Cleveland Directory Co.
1941	Priola Carmen	The Cleveland Directory Co.
1935	Priola Carmen	The Cleveland Directory Co.
1930	Cistone Anthony	The Cleveland Directory Co.

FINDINGS

1848 LAKEVIEW RD

<u>Year</u>	<u>Uses</u>	<u>Source</u>
2004	ERIC RICHARDS	Cole Information Services
2002	RICHARDSEac	Haines & Company
	0 UTHERc	Haines & Company
1999	PADGETTBetty	Haines Company, Inc.
1986	Fashion Elegance	OHIO BELL
1949	RHamachati Domenic jr	The Cleveland Directory Co.
1941	Vitantonio Rose	The Cleveland Directory Co.
1935	Vitantonio Rose Mrs	The Cleveland Directory Co.
1930	Vitantonio Rose Mrs	The Cleveland Directory Co.

1849 LAKEVIEW RD

<u>Year</u>	<u>Uses</u>	<u>Source</u>
2017	MERRILL MAINES	Cole Information Services
2014	LOISMARIE DENT	Cole Information Services
2004	HARVEY SHORT	Cole Information Services
2002	NELSON Martha	Haines & Company
	SHORT Harvey	Haines & Company
1999	SHORT Harvey	Haines Company, Inc.
	NELSONMadha	Haines Company, Inc.
	SHORT Harvey	Haines Company, Inc.
	HARVEY SHORT	Cole Information Services
1994	NELSON, LOUIS	Cole Information Services
1991	Louis	OHIO BELL
1986	NELSON Louis	OHIO BELL
1983	NELSON Louis	The Ohio Bell Telephone Co.
1949	Lanese Jos A Ra	The Cleveland Directory Co.
1941	Lanese Jos	The Cleveland Directory Co.
1935	Guennel Felix	The Cleveland Directory Co.
1930	Contant Kath Mrs	The Cleveland Directory Co.

FINDINGS

LAKEVIEW RD NE

1824 LAKEVIEW RD NE

<u>Year</u>	<u>Uses</u>	<u>Source</u>
1974	Easley Paul J	The Cleveland Directory Co.

1827 LAKEVIEW RD NE

<u>Year</u>	<u>Uses</u>	<u>Source</u>
1961	Vacant	The Cleveland Directory Co.

1829 LAKEVIEW RD NE

<u>Year</u>	<u>Uses</u>	<u>Source</u>
1961	DiMarizo Antonio	The Cleveland Directory Co.

1830 LAKEVIEW RD NE

<u>Year</u>	<u>Uses</u>	<u>Source</u>
1974	Wiggins Mary	The Cleveland Directory Co.
1970	WIGGINS MARY	The Cleveland Directory Co.
1961	Spirito Carl	The Cleveland Directory Co.

1831 LAKEVIEW RD NE

<u>Year</u>	<u>Uses</u>	<u>Source</u>
1974	No Return	The Cleveland Directory Co.
1970	LAKEVIEW APARTMENTS	The Cleveland Directory Co.
1961	Lakeview Apts	The Cleveland Directory Co.

1832 LAKEVIEW RD NE

<u>Year</u>	<u>Uses</u>	<u>Source</u>
1970	LAKEVIEW APARTMENTS	The Cleveland Directory Co.
1961	Lakeview Apts	The Cleveland Directory Co.

1833 LAKEVIEW RD NE

<u>Year</u>	<u>Uses</u>	<u>Source</u>
1974	Maloney Eddie	The Cleveland Directory Co.
1970	LAKEVIEW APARTMENTS	The Cleveland Directory Co.
1961	Lakeview Apts	The Cleveland Directory Co.

FINDINGS

1834 LAKEVIEW RD NE

<u>Year</u>	<u>Uses</u>	<u>Source</u>
1970	LAKEVIEW APARTMENTS	The Cleveland Directory Co.
1961	Lakeview Apts	The Cleveland Directory Co.

1835 LAKEVIEW RD NE

<u>Year</u>	<u>Uses</u>	<u>Source</u>
1974	Averbach R	The Cleveland Directory Co.
1970	LAKEVIEW APARTMENTS	The Cleveland Directory Co.
	VACANT	The Cleveland Directory Co.
	VACANT	The Cleveland Directory Co.
	GILBERT LAURENCE	The Cleveland Directory Co.
	HOZIAN RAY	The Cleveland Directory Co.
1961	Freise Frank E	The Cleveland Directory Co.
	DiFranco Armand	The Cleveland Directory Co.
	McDowell Ann T Mrs	The Cleveland Directory Co.
	Garwood Mabel Mrs	The Cleveland Directory Co.
	Lakeview Apts	The Cleveland Directory Co.

1836 LAKEVIEW RD NE

<u>Year</u>	<u>Uses</u>	<u>Source</u>
1974	Di Petta Christine Mrs	The Cleveland Directory Co.
1970	DI PETTA CAROL	The Cleveland Directory Co.
1961	Vitantonio Chas	The Cleveland Directory Co.

1839 LAKEVIEW RD NE

<u>Year</u>	<u>Uses</u>	<u>Source</u>
1974	White Allie	The Cleveland Directory Co.
1970	NOCENTE RAYMOND A	The Cleveland Directory Co.
1961	Guida Louse Mrs	The Cleveland Directory Co.

1840 LAKEVIEW RD NE

<u>Year</u>	<u>Uses</u>	<u>Source</u>
1974	Lanza Joe	The Cleveland Directory Co.
1970	LANZA JOE	The Cleveland Directory Co.
1961	Lanza Joe	The Cleveland Directory Co.

FINDINGS

1843 LAKEVIEW RD NE

<u>Year</u>	<u>Uses</u>	<u>Source</u>
1974	Moore Dorothy D	The Cleveland Directory Co.
1970	NOCENTE AMEDIO	The Cleveland Directory Co.
1961	Nocente Andy	The Cleveland Directory Co.

1844 LAKEVIEW RD NE

<u>Year</u>	<u>Uses</u>	<u>Source</u>
1974	Hill Helen Mrs	The Cleveland Directory Co.
1970	BATTERTON GEO D	The Cleveland Directory Co.
1961	Dagostino Danl	The Cleveland Directory Co.

1848 LAKEVIEW RD NE

<u>Year</u>	<u>Uses</u>	<u>Source</u>
1974	Harris Melvin	The Cleveland Directory Co.
1970	RAMACHATI DOMENIC	The Cleveland Directory Co.
1961	Ramachati Domenic	The Cleveland Directory Co.

1849 LAKEVIEW RD NE

<u>Year</u>	<u>Uses</u>	<u>Source</u>
1974	No Return	The Cleveland Directory Co.
	No Return	The Cleveland Directory Co.
1970	EATON RALPH	The Cleveland Directory Co.
	EATON HERBERT	The Cleveland Directory Co.
1961	Eaton Ralph	The Cleveland Directory Co.
	Eaton Herbert	The Cleveland Directory Co.

PENROSE AVE

1810 PENROSE AVE

<u>Year</u>	<u>Uses</u>	<u>Source</u>
1983	CATHEY John	The Ohio Bell Telephone Co.

1813 PENROSE AVE

<u>Year</u>	<u>Uses</u>	<u>Source</u>
2017	YOLANDA SULLIVAN	Cole Information Services
2014	PHILOMENA TOMAZIC	Cole Information Services

FINDINGS

<u>Year</u>	<u>Uses</u>	<u>Source</u>
2009	HASSAN SUTTON	Cole Information Services
2004	KEITH ALEXANDER	Cole Information Services
2002	ALEXANDER Preston	Haines & Company
1999	ALEXANDER Preston	Haines Company, Inc.
1972	Sapia Concetta Mrs	The Cleveland Directory Co.
1967	SAPIA CONCETTA MRS	The Cleveland Directory Co.
1962	Sapia Sebastian 0 SW	The Cleveland Directory Co.
1959	Sapia Sebastian sw	The Cleveland Directory Co.
1954	Sapia Sebastian 0 Sw	The Cleveland Directory Co.
1949	Sapia Sebastian Sw	The Cleveland Directory Co.
1941	Sapia Sebastian	The Cleveland Directory Co.
1935	Sapi Sebastian	The Cleveland Directory Co.
1930	Siena Edw U	The Cleveland Directory Co.

1814 PENROSE AVE

<u>Year</u>	<u>Uses</u>	<u>Source</u>
2017	ROBERTA CORBETT	Cole Information Services
2014	ROBERTA CORBETT	Cole Information Services
2009	ROBERTA CORBETT	Cole Information Services
2002	WILLIAMSWillie	Haines & Company
1999	XXXX	Haines Company, Inc.
1986	HAMZAH Wal D	OHIO BELL
	HAMZIK Thos6115 Charles Av	OHIO BELL
1981	CONKLIN Leigh	Ohio Bell Telephone Company
	DAVIS R	Ohio Bell Telephone Company
1972	Vacant	The Cleveland Directory Co.
	Cavin David	The Cleveland Directory Co.
	Richman James	The Cleveland Directory Co.
1967	BASSET SANDRA	The Cleveland Directory Co.
	VAN HORN LESTER	The Cleveland Directory Co.
1962	Knapp Mildred R CE	The Cleveland Directory Co.
	Robeson Anna M SW	The Cleveland Directory Co.
1959	Race Shirley J ce	The Cleveland Directory Co.

FINDINGS

<u>Year</u>	<u>Uses</u>	<u>Source</u>
1954	Grano Jos T	The Cleveland Directory Co.
1949	Grano Jos	The Cleveland Directory Co.
1941	Julian Edith Mrs	The Cleveland Directory Co.
	Carome Anna M Mrs	The Cleveland Directory Co.
1935	Trivisonno Anthony N	The Cleveland Directory Co.
1930	Carome Anna M Mrs	The Cleveland Directory Co.
	Patti Vincent	The Cleveland Directory Co.

1815 PENROSE AVE

<u>Year</u>	<u>Uses</u>	<u>Source</u>
2017	LASHA BROWN	Cole Information Services
2014	OCCUPANT UNKNOWN	Cole Information Services
2002	XXXX	Haines & Company
1999	XXXX	Haines Company, Inc.
1991	M	OHIO BELL
1983	HUEY M	The Ohio Bell Telephone Co.
1972	Floriea Ernest F	The Cleveland Directory Co.
1967	FLORIEA ERNEST F	The Cleveland Directory Co.
1962	Floriea Ernest F	The Cleveland Directory Co.
1959	Darby Lawrence E AGAI 5722	The Cleveland Directory Co.
1954	Nowack Chas J Sw	The Cleveland Directory Co.
1949	Cipullo Mario	The Cleveland Directory Co.
1941	LaGatta Gaetano	The Cleveland Directory Co.
1935	Guida Antonio	The Cleveland Directory Co.
1930	Simonelli John G	The Cleveland Directory Co.

1816 PENROSE AVE

<u>Year</u>	<u>Uses</u>	<u>Source</u>
2017	JONATHAN LYKES	Cole Information Services
2009	DONNA LYKES	Cole Information Services
2004	DONNA CORBETT-LYKES	Cole Information Services
2002	CORBETTDonna	Haines & Company
1999	XXXX	Haines Company, Inc.
1994	BROOKS, FATIMA	Cole Information Services

FINDINGS

<u>Year</u>	<u>Uses</u>	<u>Source</u>
1981	ALMONORD V	Ohio Bell Telephone Company
1972	No Return	The Cleveland Directory Co.
1967	LEFKO JOANNE	The Cleveland Directory Co.
1962	Tuttle Judith	The Cleveland Directory Co.
1959	No Return	The Cleveland Directory Co.
1954	Stuart Victor O R	The Cleveland Directory Co.
1949	Cicone Vi Ctor Ra	The Cleveland Directory Co.
1941	Tanno Philomena V Mrs	The Cleveland Directory Co.
1935	Tanno Danl A	The Cleveland Directory Co.
1930	Tenno Danl A	The Cleveland Directory Co.

1817 PENROSE AVE

<u>Year</u>	<u>Uses</u>	<u>Source</u>
2017	MARY DEVEREUX	Cole Information Services
2014	MARY DEVEREUX	Cole Information Services
2009	ANDREW DEVEREUX	Cole Information Services
2004	MARY DEVEREUX	Cole Information Services
2002	DEVEREUXMary	Haines & Company
1999	GOEVEREUXMary	Haines Company, Inc.
1994	SMITH, ANNIE	Cole Information Services
1972	Devereux Andrew	The Cleveland Directory Co.
1962	Bodovetz Geo O SW	The Cleveland Directory Co.
1959	Bodovetz Geo sw	The Cleveland Directory Co.
1954	Julian Michl M O G	The Cleveland Directory Co.
1949	Julian Michi M Ga	The Cleveland Directory Co.
1941	Campanozzi Michelina	The Cleveland Directory Co.
1935	Camprozzi Miclena	The Cleveland Directory Co.
1930	Drueveson Lucy Mrs	The Cleveland Directory Co.

1818 PENROSE AVE

<u>Year</u>	<u>Uses</u>	<u>Source</u>
1983	WEAVER Robt	The Ohio Bell Telephone Co.
1981	WEAVER Robt L	Ohio Bell Telephone Company
1972	Weaver Robt	The Cleveland Directory Co.

FINDINGS

<u>Year</u>	<u>Uses</u>	<u>Source</u>
1967	GLAROS ZACHARIS	The Cleveland Directory Co.
	SALVANO JOSEPH	The Cleveland Directory Co.
	COOK NELSON E	The Cleveland Directory Co.
1962	Niess Robt A RAI 9610	The Cleveland Directory Co.
	Marquez Louis CE	The Cleveland Directory Co.
1959	Kritz Irene Mrs sw	The Cleveland Directory Co.
	Shamblin Cecil M	The Cleveland Directory Co.
1954	Soukup Jas J Sw	The Cleveland Directory Co.
	Kritz Irene O Ce	The Cleveland Directory Co.
1949	DAnna Chas Ce	The Cleveland Directory Co.
1941	DAnna Chas	The Cleveland Directory Co.
	Cannavino Jos A	The Cleveland Directory Co.
1935	Trivisonno Michl	The Cleveland Directory Co.
	Santoro Albert	The Cleveland Directory Co.
1930	Vacant	The Cleveland Directory Co.

1819 PENROSE AVE

<u>Year</u>	<u>Uses</u>	<u>Source</u>
2014	OCCUPANT UNKNOWN	Cole Information Services
2002	XXXX	Haines & Company
1999	XXXX	Haines Company, Inc.
1981	CLARK A	Ohio Bell Telephone Company
1972	Dailey Eta Mrs	The Cleveland Directory Co.
1962	Bodovetz Jos SW	The Cleveland Directory Co.
1959	Bodovetz Jos ASWi 0891	The Cleveland Directory Co.
1954	Cicone John C O G	The Cleveland Directory Co.
1949	Cicone John C	The Cleveland Directory Co.
1941	Cullen Geo W	The Cleveland Directory Co.
1935	Andrucci Fred	The Cleveland Directory Co.
1930	Gorman Jas J	The Cleveland Directory Co.

1821 PENROSE AVE

<u>Year</u>	<u>Uses</u>	<u>Source</u>
2014	OCCUPANT UNKNOWN	Cole Information Services

FINDINGS

<u>Year</u>	<u>Uses</u>	<u>Source</u>
2004	EULA HOLMES	Cole Information Services
2002	HOLMESEula	Haines & Company
1999	HOLMESEula	Haines Company, Inc.
1991	Linda	OHIO BELL
1986	SMITH D	OHIO BELL
1983	SMITH D	The Ohio Bell Telephone Co.
1981	SMITH D	Ohio Bell Telephone Company
1972	Homes Eula M Mrs	The Cleveland Directory Co.
1967	GRASSO BARTOLOMEW	The Cleveland Directory Co.
1962	Grasso Bartolomew	The Cleveland Directory Co.
1959	How ald Margt P Mrs	The Cleveland Directory Co.
	ARAI 7215	The Cleveland Directory Co.
1954	How ald Margt P O R	The Cleveland Directory Co.
1949	How ald Louis J Ra	The Cleveland Directory Co.
1941	Verdi Nancy Mrs	The Cleveland Directory Co.
1935	Vacant	The Cleveland Directory Co.
1930	How ald Mary Mrs	The Cleveland Directory Co.

1822 PENROSE AVE

<u>Year</u>	<u>Uses</u>	<u>Source</u>
2017	CLOATEAL HOWELL	Cole Information Services
2014	DESSIE HOWELL	Cole Information Services
2009	EVERETT HOWELL	Cole Information Services
2004	DESSIE HOWELL	Cole Information Services
2002	HOWELLD	Haines & Company
1999	HOWELLD	Haines Company, Inc.
	DESSIE HOWELL	Cole Information Services
1994	HOWELL, DESSIE	Cole Information Services
1991	P	OHIO BELL
1986	HOWELL P	OHIO BELL
1983	HOWELLL P	The Ohio Bell Telephone Co.
1981	HOWELL Patty Loe	Ohio Bell Telephone Company
1972	Davis Lawrence	The Cleveland Directory Co.

FINDINGS

<u>Year</u>	<u>Uses</u>	<u>Source</u>
1967	DUDA ROSE MRS	The Cleveland Directory Co.
1962	Duda Rose Mrs 0 SW	The Cleveland Directory Co.
1959	Vacant	The Cleveland Directory Co.
1954	Di Maio Michl 0 G	The Cleveland Directory Co.
1949	Dimaio Michi Ga	The Cleveland Directory Co.
1941	DeMaio Michl	The Cleveland Directory Co.
1935	DiMaio Michl	The Cleveland Directory Co.
1930	DiMalo Michl	The Cleveland Directory Co.

1823 PENROSE AVE

<u>Year</u>	<u>Uses</u>	<u>Source</u>
2014	OCCUPANT UNKNOWN	Cole Information Services
2009	CHARLES PAIGE	Cole Information Services
2004	CHARLES PAIGE	Cole Information Services
2002	ESKRIDGE Alexandra	Haines & Company
1999	ESKRIDGE Alexandra	Haines Company, Inc.
	A ESKRIDGE	Cole Information Services
1986	HOLDER CM	OHIO BELL
1972	Williams Robt	The Cleveland Directory Co.
1967	MACEK SOPHIE MRS	The Cleveland Directory Co.
1962	Cook Nelson E SW	The Cleveland Directory Co.
1959	Cook Nelson E	The Cleveland Directory Co.
1954	Stark Chas P jr Sw	The Cleveland Directory Co.
1949	Lillie Chas J	The Cleveland Directory Co.
1941	Sapia Rosaria	The Cleveland Directory Co.
1935	How ald Louis T	The Cleveland Directory Co.
1930	How ald Louis J	The Cleveland Directory Co.

1825 PENROSE AVE

<u>Year</u>	<u>Uses</u>	<u>Source</u>
2017	SHAQEITA CLARK	Cole Information Services
2009	SHAQEITA CLARK	Cole Information Services
2002	XXXX	Haines & Company
1999	XXXX	Haines Company, Inc.

FINDINGS

<u>Year</u>	<u>Uses</u>	<u>Source</u>
1991	Lizzie	OHIO BELL
1986	WVIAMS i Uzzie	OHIO BELL
1983	WILLIAMS Lizzie	The Ohio Bell Telephone Co.
1981	WILLIAMS Lizzie	Ohio Bell Telephone Company
1972	Grant Julia Mrs	The Cleveland Directory Co.
1967	VACANT	The Cleveland Directory Co.
1962	Vacant	The Cleveland Directory Co.
1959	Vacant	The Cleveland Directory Co.
1954	Leber Chas F Sw	The Cleveland Directory Co.
1949	Trivisonno Clara Sw	The Cleveland Directory Co.
1941	Trivisonno Clara Mrs	The Cleveland Directory Co.
1935	Trivisonno Clara M Mrs	The Cleveland Directory Co.
1930	Trivisonno Clara Mrs	The Cleveland Directory Co.

1826 PENROSE AVE

<u>Year</u>	<u>Uses</u>	<u>Source</u>
2014	ELEANOR JONES	Cole Information Services
2009	ELEANOR JONES	Cole Information Services
2004	ANDRE WOFFORD	Cole Information Services
2002	JONES Eleanor	Haines & Company
1999	JONESEleanor	Haines Company, Inc.
	E JONES	Cole Information Services
1991	Venus	OHIO BELL
1986	JONES D	OHIO BELL
1981	PRESTON J	Ohio Bell Telephone Company
1972	Jones Lew is C	The Cleveland Directory Co.
1967	RUBERTINO JOSEPH	The Cleveland Directory Co.
1962	Rubertino Jos 0 R	The Cleveland Directory Co.
1959	Rubertino Jos ra	The Cleveland Directory Co.
1954	Rubertino Jos 0 R	The Cleveland Directory Co.
1949	Rubertino Jos Ra	The Cleveland Directory Co.
1941	Rubertino Jos	The Cleveland Directory Co.
1935	Rubertino Jos	The Cleveland Directory Co.

FINDINGS

<u>Year</u>	<u>Uses</u>	<u>Source</u>
1930	Birchard Emily E	The Cleveland Directory Co.

1827 PENROSE AVE

<u>Year</u>	<u>Uses</u>	<u>Source</u>
2017	NAOMI COLSTON	Cole Information Services
2014	NAOMI COLSTON	Cole Information Services
2004	OTIS FLANNIGAN	Cole Information Services
2002	FLANNIGAN Otis	Haines & Company
1999	SHEPPARD John	Haines Company, Inc.
1991	John F	OHIO BELL
1986	SHEPPARD John F	OHIO BELL
1983	SHEPPARD John F	The Ohio Bell Telephone Co.
1981	SHEPPARD John F	Ohio Bell Telephone Company
1972	Sheppard John F	The Cleveland Directory Co.
1967	TRIVISONNO NICHOLAS JR	The Cleveland Directory Co.
1962	Trivisonno Nicholas	The Cleveland Directory Co.
1959	Trivisonno Nicholas sw	The Cleveland Directory Co.
1954	Trivisonno Nicholas	The Cleveland Directory Co.
1949	Trivisonno Matthew A	The Cleveland Directory Co.
1941	Trivisonno Matthew A	The Cleveland Directory Co.
1935	Trivisonno Frances P Mrs	The Cleveland Directory Co.
1930	Trivisonno Matthew A	The Cleveland Directory Co.

1829 PENROSE AVE

<u>Year</u>	<u>Uses</u>	<u>Source</u>
2017	KENNETH WHITTING	Cole Information Services
2009	NAOMI COLSTON	Cole Information Services
2004	NAOMI COLSTON	Cole Information Services
	SOLID CONSTRUCTION INC	Cole Information Services
2002	COLSTON Naomi	Haines & Company
1999	COLSTON Naomi	Haines Company, Inc.
1986	COLSTON J C	OHIO BELL
1983	COLSTON J C	The Ohio Bell Telephone Co.
1981	CHANEY F	Ohio Bell Telephone Company

FINDINGS

<u>Year</u>	<u>Uses</u>	<u>Source</u>
1981	COLSTON JC	Ohio Bell Telephone Company
1972	Jackson Mack	The Cleveland Directory Co.
1967	WRIGHT JOHN	The Cleveland Directory Co.
	MAGDA RICH D	The Cleveland Directory Co.
1962	Ricco Jas	The Cleveland Directory Co.
	Wolfe Harvey J SWi 8437	The Cleveland Directory Co.
1959	Gurkey Jos 4 CE	The Cleveland Directory Co.
	Goldizen Richd L AGAI 5410	The Cleveland Directory Co.
1954	Julian Edith	The Cleveland Directory Co.
	Julian Louis Ce	The Cleveland Directory Co.
1949	Soul up Jas J	The Cleveland Directory Co.
	Julian Louis	The Cleveland Directory Co.
	Julian Edw Sw	The Cleveland Directory Co.
1941	Kreilach John	The Cleveland Directory Co.
	Stout Herbert C	The Cleveland Directory Co.
1935	Vacant	The Cleveland Directory Co.
1930	LeNoir Bessie Mrs	The Cleveland Directory Co.
	Gamler Anthony	The Cleveland Directory Co.
	2 Noga John	The Cleveland Directory Co.
	Apartments	The Cleveland Directory Co.

1830 PENROSE AVE

<u>Year</u>	<u>Uses</u>	<u>Source</u>
2014	DRAMAIL LETT	Cole Information Services
2002	HOPPER Mary	Haines & Company
1999	HOPPERM	Haines Company, Inc.
	MARY HOPPER	Cole Information Services
1994	STEWART, KARLA	Cole Information Services
1991	M	OHIO BELL
1986	HOPPER M	OHIO BELL
	BUTLER Robt	OHIO BELL
1972	Johnson Tyrone	The Cleveland Directory Co.
1967	SERI FRED A	The Cleveland Directory Co.

FINDINGS

<u>Year</u>	<u>Uses</u>	<u>Source</u>
1967	GILDONE DOMINIC D	The Cleveland Directory Co.
1962	Sort Fred RAI 1350	The Cleveland Directory Co.
	Gildone Dominic D CE	The Cleveland Directory Co.
1959	Seri Fred ra	The Cleveland Directory Co.
	Gildone Dominic D	The Cleveland Directory Co.
1954	Capasso Jos F R	The Cleveland Directory Co.
	Gildone Dominic D	The Cleveland Directory Co.
1949	Gildone Cosino Ce	The Cleveland Directory Co.
1941	Gildone Theresa M	The Cleveland Directory Co.
1935	Gildone Theresa Mrs	The Cleveland Directory Co.
1930	Ambrose Domenic	The Cleveland Directory Co.

1833 PENROSE AVE

<u>Year</u>	<u>Uses</u>	<u>Source</u>
2017	DEANNA MARKS	Cole Information Services
2014	LANEKA WALKER	Cole Information Services
2004	LATTREAL CORNETT	Cole Information Services
1999	WALKERLeon	Haines Company, Inc.
1972	Thompson Henry	The Cleveland Directory Co.
1967	LUCHKA STEPH	The Cleveland Directory Co.
1962	Salvano Jos SW	The Cleveland Directory Co.
1959	Smith Wm A a SW	The Cleveland Directory Co.
1955	Smith Wm A	The Cleveland Directory Co.
1954	Smith Wm A Sw	The Cleveland Directory Co.
1951	Smith Velma M	The Cleveland Directory Co.
1949	Benson Warren Sw	The Cleveland Directory Co.
1941	Vacant	The Cleveland Directory Co.
1935	Samperisi Clement	The Cleveland Directory Co.
1930	Cluff Geo	The Cleveland Directory Co.

1834 PENROSE AVE

<u>Year</u>	<u>Uses</u>	<u>Source</u>
2014	THURMAN DICKSON	Cole Information Services
2009	THURMAN DICKSON	Cole Information Services

FINDINGS

<u>Year</u>	<u>Uses</u>	<u>Source</u>
2004	THURMAN DICKSON	Cole Information Services
2002	DICKSON Thurman	Haines & Company
1999	ODICKSONThurman	Haines Company, Inc.
1986	ULTTE Ivan	OHIO BELL
1983	LETTE Ivan	The Ohio Bell Telephone Co.
1981	LETTE Ivan	Ohio Bell Telephone Company
1972	Lette Ivan	The Cleveland Directory Co.
1967	PAUL JAMES	The Cleveland Directory Co.
	MESARO CIRIL	The Cleveland Directory Co.
1962	Luca Jos 0 SW	The Cleveland Directory Co.
1959	Luca Jos sw	The Cleveland Directory Co.
1955	Vacant	The Cleveland Directory Co.
1954	Luca Jos Sw	The Cleveland Directory Co.
	Wagner Robt J	The Cleveland Directory Co.
1949	Luca los SW	The Cleveland Directory Co.
	Bambam Arth A :Sw	The Cleveland Directory Co.
1941	Micale Frank	The Cleveland Directory Co.
	Luca Jos	The Cleveland Directory Co.
1935	Micale Frank	The Cleveland Directory Co.
	Luca Josephine Mrs	The Cleveland Directory Co.
1930	Micale Frank	The Cleveland Directory Co.

1835 PENROSE AVE

<u>Year</u>	<u>Uses</u>	<u>Source</u>
2017	JSON MCINTYRE	Cole Information Services
2014	OCCUPANT UNKNOWN	Cole Information Services
2002	XXXX	Haines & Company
1999	XXXX	Haines Company, Inc.
	LEON WALKER	Cole Information Services
1991	Leon	OHIO BELL
1986	WALKER Leon	OHIO BELL
1972	Shaumette James	The Cleveland Directory Co.
	Barnes Robt	The Cleveland Directory Co.

FINDINGS

<u>Year</u>	<u>Uses</u>	<u>Source</u>
1967	LUCHKA WALTER J	The Cleveland Directory Co.
1962	Luchka Walter J CE	The Cleveland Directory Co.
1959	Watts Jas G sw	The Cleveland Directory Co.
1954	Havreberg J R Sw	The Cleveland Directory Co.
1949	Havreberg Jos R SW	The Cleveland Directory Co.
1941	Formica Ross D	The Cleveland Directory Co.
1935	Formica Ross	The Cleveland Directory Co.
1930	Gildone Salvatore C	The Cleveland Directory Co.

1838 PENROSE AVE

<u>Year</u>	<u>Uses</u>	<u>Source</u>
2014	TERRY JACKSON	Cole Information Services
2009	TERRY JACKSON	Cole Information Services
2004	TERRY JACKSON	Cole Information Services
2002	JACKSON Terry	Haines & Company
1999	THOMASC	Haines Company, Inc.
	HAGGINS Edward	Haines Company, Inc.
	C THOMAS	Cole Information Services
1991	C	OHIO BELL
1986	HARRIS Thos	OHIO BELL
1981	DANICE Joanne	Ohio Bell Telephone Company
1972	Payton Eug	The Cleveland Directory Co.
1967	COMPO ANTHONY	The Cleveland Directory Co.
1962	Compo Anthony SW	The Cleveland Directory Co.
	Corrado Irene A Mrs SW	The Cleveland Directory Co.
1959	Compo Anthony sw	The Cleveland Directory Co.
	Paradise Nicholas sw	The Cleveland Directory Co.
1954	Waple James N Ce	The Cleveland Directory Co.
	Paradise Nicholas Sw	The Cleveland Directory Co.
1949	i Seni Jos A	The Cleveland Directory Co.
1941	Ricco Carmello	The Cleveland Directory Co.
1935	Balzano Elvira Mrs	The Cleveland Directory Co.
1930	Balzano Elvira Mrs	The Cleveland Directory Co.

FINDINGS

1839 PENROSE AVE

<u>Year</u>	<u>Uses</u>	<u>Source</u>
2014	ARTRICE GARNER	Cole Information Services
	ARTHUR BOYD	Cole Information Services
2009	FENWICK GARNER	Cole Information Services
2002	BOYDS	Haines & Company
1999	BOYDS	Haines Company, Inc.
1994	BOYD, VIRDIE	Cole Information Services
1991	Virddie	OHIO BELL
	SV	OHIO BELL
1986	BOYD Virddie	OHIO BELL
	BOYD S V	OHIO BELL
1983	BOYD Virddie	The Ohio Bell Telephone Co.
	BOYD SV	The Ohio Bell Telephone Co.
1981	BOYD S V	Ohio Bell Telephone Company
	BOYD Virddie	Ohio Bell Telephone Company
1972	Whitfield Valerie	The Cleveland Directory Co.
	Boyd S V	The Cleveland Directory Co.
1967	SCALABRINO DANL	The Cleveland Directory Co.
1962	Wagner Robt J SW	The Cleveland Directory Co.
	Alto Ivan L R	The Cleveland Directory Co.
1959	Wagner Robt J sw	The Cleveland Directory Co.
	Mallon Bernard J sw	The Cleveland Directory Co.
1954	Salvatore Louis 0 Sw	The Cleveland Directory Co.
	Oberlander Jack roofing contr	The Cleveland Directory Co.
1949	Salvatore Louis Sw	The Cleveland Directory Co.
	Varanese Domenic Ce	The Cleveland Directory Co.
1941	Varnese Dominic	The Cleveland Directory Co.
	DAmore Tobia	The Cleveland Directory Co.
1935	Capretta Angelo	The Cleveland Directory Co.
	Damore Toby	The Cleveland Directory Co.
1930	Biello Jos A	The Cleveland Directory Co.
	Carome John A	The Cleveland Directory Co.

FINDINGS

1841 PENROSE AVE

<u>Year</u>	<u>Uses</u>	<u>Source</u>
2017	LORELLE FENN	Cole Information Services
2014	LORELLE FENN	Cole Information Services
2009	FRANKLIN FENN	Cole Information Services
2004	FRANKLIN FENN	Cole Information Services
2002	FENN Franklin	Haines & Company
1999	FENN Franklin	Haines Company, Inc.
1972	Fenn Franklin	The Cleveland Directory Co.
1967	SCHICIANO THOS S	The Cleveland Directory Co.
1962	Schiciano Thos S G	The Cleveland Directory Co.
1959	Schicano Thos S AGAI 3811	The Cleveland Directory Co.
1954	Schiciano Tomaso S	The Cleveland Directory Co.
1949	Schiciano Thos F	The Cleveland Directory Co.
1941	Schiciano Saml	The Cleveland Directory Co.
1935	Schiciano Saml	The Cleveland Directory Co.
1930	Angelone Anthony	The Cleveland Directory Co.

1842 PENROSE AVE

<u>Year</u>	<u>Uses</u>	<u>Source</u>
2014	DARREN REGULUS	Cole Information Services
2009	DARREN REGULUS	Cole Information Services
2004	WILLIAM NICKOLS	Cole Information Services
2002	NICKOLS Jacqueline L	Haines & Company
1999	NICKOLS Jacqueline	Haines Company, Inc.
	J NICKOLS	Cole Information Services
1994	OH, BOKEUN	Cole Information Services
1981	OWENS VJ	Ohio Bell Telephone Company
1972	Chapman David L	The Cleveland Directory Co.
1967	DARCANGELO CARMEN	The Cleveland Directory Co.
1962	DArcangelo Carmen R	The Cleveland Directory Co.
1959	Brennan Winifred	The Cleveland Directory Co.
	D Arcangelo Carmen ra	The Cleveland Directory Co.
1954	DArcangelo Carmen	The Cleveland Directory Co.

FINDINGS

<u>Year</u>	<u>Uses</u>	<u>Source</u>
1949	DArcangelo Carmen Ra	The Cleveland Directory Co.
1941	DArcangelo Nicholas	The Cleveland Directory Co.
	DArcangelo Carmen jw lry repr	The Cleveland Directory Co.
1935	DArcangelo Anthony	The Cleveland Directory Co.
1930	Pittis Margt	The Cleveland Directory Co.

1843 PENROSE AVE

<u>Year</u>	<u>Uses</u>	<u>Source</u>
2017	CURTIS MEADOWS	Cole Information Services
2014	OCCUPANT UNKNOWN	Cole Information Services
2009	CURTIS MEADOWS	Cole Information Services
2004	CURTIS MEADOWS	Cole Information Services
	HAZEL ROBINSON	Cole Information Services
2002	HALL Robert James Ree	Haines & Company
1999	HALL Robt Jas Rev	Haines Company, Inc.
	ROBERT HALL	Cole Information Services
	HALL ROBERT JAMES REV	Cole Information Services
1994	ROBERT J HALL	Cole Information Services
	HALL, ROBERT J	Cole Information Services
1991	Hiall Robt Jas Rev	OHIO BELL
	Robt Jas Rev	OHIO BELL
1972	Boyd James	The Cleveland Directory Co.
1967	LIU PING Y	The Cleveland Directory Co.
1962	Idomaco Anthony	The Cleveland Directory Co.
1959	Davies Ivor J sw	The Cleveland Directory Co.
1954	Zacharias Chas	The Cleveland Directory Co.
1949	Grasso Jack C Sw	The Cleveland Directory Co.
1941	Trivison Peter	The Cleveland Directory Co.
1935	Vellilla Steph	The Cleveland Directory Co.
1930	Vollella Steph	The Cleveland Directory Co.

1846 PENROSE AVE

<u>Year</u>	<u>Uses</u>	<u>Source</u>
2009	LORENZO RUSSELL	Cole Information Services

FINDINGS

<u>Year</u>	<u>Uses</u>	<u>Source</u>
2004	LORENZO RUSSELL	Cole Information Services
2002	RUSSELL Lorenzo	Haines & Company
1999	ORUSSELL Lorenzo	Haines Company, Inc.
	LORENZO RUSSELL	Cole Information Services
1994	WALKER, ROLAND	Cole Information Services
1991	Roland	OHIO BELL
1972	Mc Kenzie Karl	The Cleveland Directory Co.
	Duncan Norma Mrs	The Cleveland Directory Co.
1967	GILLY WM E	The Cleveland Directory Co.
	PROGRESSIVE HOUSE PAINTING CO CONTRS	The Cleveland Directory Co.
	GILLY PAUL E	The Cleveland Directory Co.
1962	Emerson Barbara A SW	The Cleveland Directory Co.
	Marcellino Michl CE	The Cleveland Directory Co.
1959	Marcellino Michl ce	The Cleveland Directory Co.
	Bliss Francis R Smith Jerry L ACE	The Cleveland Directory Co.
1954	Lupo Pietro G	The Cleveland Directory Co.
	Taddeo Michl O Sw	The Cleveland Directory Co.
1949	Taddeo Michi Sw	The Cleveland Directory Co.
	Conw ay Jas C Ga	The Cleveland Directory Co.
1941	Seri Jos	The Cleveland Directory Co.
	Taddeo Michl	The Cleveland Directory Co.
1935	Taddeo Michl	The Cleveland Directory Co.
	Mangino Angelo	The Cleveland Directory Co.
1930	Mace Geo C	The Cleveland Directory Co.

1850 PENROSE AVE

<u>Year</u>	<u>Uses</u>	<u>Source</u>
2014	OCCUPANT UNKNOWN	Cole Information Services
2002	WALTON Monroe	Haines & Company
1999	WALTON Monroe	Haines Company, Inc.
	MONROE WALTON	Cole Information Services
1972	Pennyman Ruby L Mrs	The Cleveland Directory Co.
1967	GRANO GUY T	The Cleveland Directory Co.

FINDINGS

<u>Year</u>	<u>Uses</u>	<u>Source</u>
1962	Grano Guy T SW	The Cleveland Directory Co.
1959	Grano Guy T sw	The Cleveland Directory Co.
1954	Grano Guy T Sw	The Cleveland Directory Co.
1949	Grano Guy T Sw	The Cleveland Directory Co.
1941	Grano Dominic A	The Cleveland Directory Co.
1935	Contini Edw	The Cleveland Directory Co.
1930	Volpe Anthony	The Cleveland Directory Co.

1853 PENROSE AVE

<u>Year</u>	<u>Uses</u>	<u>Source</u>
2014	OCCUPANT UNKNOWN	Cole Information Services
2009	CHERYL LEVERING	Cole Information Services
2004	JOY JACOBS	Cole Information Services
2002	LEVERINOWayne	Haines & Company
1999	LEVERINGWayne	Haines Company, Inc.
	EFREM SPIVEY	Cole Information Services
1986	JONES Katharine	OHIO BELL
1981	HARRIS John L	Ohio Bell Telephone Company
1972	No Return	The Cleveland Directory Co.
1967	MANDRECKEN VLADIMIR A	The Cleveland Directory Co.
1962	Davis Hortense M Mrs G	The Cleveland Directory Co.
1959	Davis Hortense M Mrs ga	The Cleveland Directory Co.
1954	Davis Hortense M Mrs	The Cleveland Directory Co.
1949	Davis Earl A Ga	The Cleveland Directory Co.
1941	Davis Earl A	The Cleveland Directory Co.
1935	Davis Earl A	The Cleveland Directory Co.
1930	Davis Earl A	The Cleveland Directory Co.

1854 PENROSE AVE

<u>Year</u>	<u>Uses</u>	<u>Source</u>
2004	MONIKA BURKE	Cole Information Services
2002	HARRIS Law rence	Haines & Company
1999	HARRIS Law rence	Haines Company, Inc.
1991	John	OHIO BELL

FINDINGS

<u>Year</u>	<u>Uses</u>	<u>Source</u>
1983	HARRIS Manine	The Ohio Bell Telephone Co.
1981	HARRIS Maxine	Ohio Bell Telephone Company
1972	Harris James T	The Cleveland Directory Co.
1967	MINIELLO PAT A	The Cleveland Directory Co.
1962	Miniello Pat sw	The Cleveland Directory Co.
1959	Minello Pat A ACE	The Cleveland Directory Co.
1954	Miniello Josephine Mrs	The Cleveland Directory Co.
1949	Miniello Josephine	The Cleveland Directory Co.
1941	Miniello Anthony	The Cleveland Directory Co.
1935	Miniello Anthony	The Cleveland Directory Co.
1930	Corsillo Anthony	The Cleveland Directory Co.

1856 PENROSE AVE

<u>Year</u>	<u>Uses</u>	<u>Source</u>
2017	BETTY STARKS	Cole Information Services
2014	EVERETT HARRIS	Cole Information Services
	TARYNE GRIMES	Cole Information Services
2009	E HARRIS	Cole Information Services
	NODJA DUDLEY	Cole Information Services
	ANTHONY JACKSON	Cole Information Services
2004	BILLIE WALKER	Cole Information Services
	ANTHONY JACKSON	Cole Information Services
	BETTY STARKS	Cole Information Services
2002	XXXX	Haines & Company
1999	XXXX	Haines Company, Inc.
	E CRATIC	Cole Information Services
1986	JEFFRIESE S	OHIO BELL
1981	HARRIS J	Ohio Bell Telephone Company
1972	Harris Juanita Mrs	The Cleveland Directory Co.
1967	ZAMPINO CHARLES M	The Cleveland Directory Co.
1962	Zampino Chasl M CE	The Cleveland Directory Co.
1959	Zampino Chas M ce	The Cleveland Directory Co.
1954	Zampino Chas M Ce	The Cleveland Directory Co.

FINDINGS

<u>Year</u>	<u>Uses</u>	<u>Source</u>
1949	Zampino Chas M Ce	The Cleveland Directory Co.
1941	Zampino Chas	The Cleveland Directory Co.
1935	Spataro Jos	The Cleveland Directory Co.
1930	Ruolo Anthony	The Cleveland Directory Co.

1857 PENROSE AVE

<u>Year</u>	<u>Uses</u>	<u>Source</u>
2017	ANNIE HARRIS	Cole Information Services
2014	ANNIE HARRIS	Cole Information Services
2009	ANNIE HARRIS	Cole Information Services
2004	ANNIE HARRIS	Cole Information Services
2002	HARRISA	Haines & Company
1999	HARRIS A	Haines Company, Inc.
	ANNIE HARRIS	Cole Information Services
1972	Harris David	The Cleveland Directory Co.
1967	GUZZO FRANK	The Cleveland Directory Co.
1962	Corsiflo Anthony 0 R	The Cleveland Directory Co.
1959	Corsillo Anthony ra	The Cleveland Directory Co.
1954	Corsillo Anthony 0 R	The Cleveland Directory Co.
1949	Corsillo Anthony Ra	The Cleveland Directory Co.
1941	Alemagno Vincenza	The Cleveland Directory Co.
1935	Santoro Carmen	The Cleveland Directory Co.
1930	Santore Carmen	The Cleveland Directory Co.

1858 PENROSE AVE

<u>Year</u>	<u>Uses</u>	<u>Source</u>
2017	ELNORA WATKINS	Cole Information Services
2014	LAURA WATKINS	Cole Information Services
2002	WATKINS Charles	Haines & Company
1999	WATKINS Charles	Haines Company, Inc.
1986	WATKINS B J	OHIO BELL
1983	WATKINS BJ	The Ohio Bell Telephone Co.
1972	Watkins Charles D	The Cleveland Directory Co.
1967	COLOSI JOSEPH A	The Cleveland Directory Co.

FINDINGS

<u>Year</u>	<u>Uses</u>	<u>Source</u>
1962	Colosi Jos A O G	The Cleveland Directory Co.
1959	Colosi Jos A ga	The Cleveland Directory Co.
1954	Colosi Jos A O G	The Cleveland Directory Co.
1949	Francis John T Ra	The Cleveland Directory Co.
1941	Francis John T	The Cleveland Directory Co.
1935	Minadeo Paul	The Cleveland Directory Co.
1930	Minadeo Paul	The Cleveland Directory Co.

1861 PENROSE AVE

<u>Year</u>	<u>Uses</u>	<u>Source</u>
2017	JERRITTA NELSON	Cole Information Services
2014	JERRITTA NELSON	Cole Information Services
2002	FLOYD Frances J	Haines & Company
	OATMAN Robed	Haines & Company
1999	OATMAN Roberd	Haines Company, Inc.
	MCCLENDON Geneva	Haines Company, Inc.
1994	HAMM, WILLIAM	Cole Information Services
1972	Lane Loretta	The Cleveland Directory Co.
1967	ONEILL GEO	The Cleveland Directory Co.
	SMITH LAWRENCE E	The Cleveland Directory Co.
1962	Ricciardi John R	The Cleveland Directory Co.
1959	Ricciardi John ra	The Cleveland Directory Co.
1954	Ricciardi John O R	The Cleveland Directory Co.
1949	Ricciardi John Ra	The Cleveland Directory Co.
1941	Scholti Chas J	The Cleveland Directory Co.
	Ricciardi John	The Cleveland Directory Co.
1935	Ricciardi John	The Cleveland Directory Co.
1930	Ricciardi Giovanni	The Cleveland Directory Co.

1862 PENROSE AVE

<u>Year</u>	<u>Uses</u>	<u>Source</u>
2017	PORSCHIA JOHNSON	Cole Information Services
2014	MAURICE JOHNSON	Cole Information Services
2009	DENNIS JOHNSON	Cole Information Services

FINDINGS

<u>Year</u>	<u>Uses</u>	<u>Source</u>
2004	DENNIS JOHNSON	Cole Information Services
1999	JAMES STRONG	Cole Information Services
1983	JOHNSON L	The Ohio Bell Telephone Co.
1972	Moore Pearl	The Cleveland Directory Co.
1967	DI BLASIO VINCENT M	The Cleveland Directory Co.
1962	DIB 13asio Vincent M	The Cleveland Directory Co.
1959	Garofalo Carmen ga	The Cleveland Directory Co.
1954	Trivison Peter R	The Cleveland Directory Co.
1949	Trivison Peter Ra	The Cleveland Directory Co.
1941	DAmato Michl	The Cleveland Directory Co.
1935	Maiorano Pasquale	The Cleveland Directory Co.
1930	Comelia Jas	The Cleveland Directory Co.

1864 PENROSE AVE

<u>Year</u>	<u>Uses</u>	<u>Source</u>
2017	JONATHAN OWENS	Cole Information Services
2014	JONATHAN OWENS	Cole Information Services
2002	STRONG Earl	Haines & Company
1999	STRONG James	Haines Company, Inc.
	EARL STRONG	Cole Information Services
1972	Strong James	The Cleveland Directory Co.
1967	ALBANESE PHILIP	The Cleveland Directory Co.
1962	Albanese Philip 0 CE	The Cleveland Directory Co.
1959	ASW I 6	The Cleveland Directory Co.
	Di Silvestro Phillip	The Cleveland Directory Co.
1954	Di Silvestro Philip	The Cleveland Directory Co.
1949	Di Silvestro Philip Sw	The Cleveland Directory Co.
1941	Marrone Jas	The Cleveland Directory Co.
1935	Vacant	The Cleveland Directory Co.
1930	Marvin Warren A	The Cleveland Directory Co.

1865 PENROSE AVE

<u>Year</u>	<u>Uses</u>	<u>Source</u>
2017	MARJORIE BRYANT	Cole Information Services

FINDINGS

<u>Year</u>	<u>Uses</u>	<u>Source</u>
2014	MARJORIE BRYANT	Cole Information Services
2009	FELICIA SMITH	Cole Information Services
2004	CARLTON CREER	Cole Information Services
	MARJORIE BRYANT	Cole Information Services
2002	BRYANTMarrone	Haines & Company
1999	BRYANTMarlone	Haines Company, Inc.
	CLARA SMITH	Cole Information Services
1994	LITTLEJOHN, D	Cole Information Services
1986	PAIG Jim	OHIO BELL
1983	PAIGE Jim	The Ohio Bell Telephone Co.
1981	PAIGE Jim	Ohio Bell Telephone Company
1972	Maiden Frank	The Cleveland Directory Co.
1967	ROGAZIONE CONCETTA MRS	The Cleveland Directory Co.
1962	Rogazione Concetta Mrs SW	The Cleveland Directory Co.
1959	Rogazione Mario ASW	The Cleveland Directory Co.
1954	Rogazione Mario 0 Sw	The Cleveland Directory Co.
1949	Rogazione Mario Sw	The Cleveland Directory Co.
1941	Rogazione Mario	The Cleveland Directory Co.
1935	Rogazione Michl	The Cleveland Directory Co.
1930	Palermo Anthony	The Cleveland Directory Co.

1866 PENROSE AVE

<u>Year</u>	<u>Uses</u>	<u>Source</u>
1972	Williams Ela Mrs	The Cleveland Directory Co.
1967	SILVESTRO JOHN DESIGNER	The Cleveland Directory Co.
1962	Silvestro John designer CE	The Cleveland Directory Co.
1954	Silvestro John Ce	The Cleveland Directory Co.
1949	Silvestro John Ce	The Cleveland Directory Co.
1941	Silvestro John tailor	The Cleveland Directory Co.
1935	Sylvestro John	The Cleveland Directory Co.
1930	Silvestro John	The Cleveland Directory Co.

FINDINGS

1867 PENROSE AVE

<u>Year</u>	<u>Uses</u>	<u>Source</u>
2017	LAKITSHIA SMITH	Cole Information Services
2014	LAKITSHIA SMITH	Cole Information Services
2004	D BRYANT	Cole Information Services
2002	BRYANTDM	Haines & Company
1999	BRYANTDM	Haines Company, Inc.
	D BRYANT	Cole Information Services
1994	BRYANT, D M	Cole Information Services
1986	PAIG Jim	OHIO BELL
1981	PAIGE Jim	Ohio Bell Telephone Company
1972	Crow I Vincent	The Cleveland Directory Co.
1967	CHEN H T	The Cleveland Directory Co.
1962	Benes Michi CE	The Cleveland Directory Co.
1959	Benes Mike ce	The Cleveland Directory Co.
1954	Bart Carmen A Ce	The Cleveland Directory Co.
1949	Bart Carmen Ce	The Cleveland Directory Co.
1941	Bart Carmen A	The Cleveland Directory Co.
1935	Vacant	The Cleveland Directory Co.
1930	Coppola John	The Cleveland Directory Co.

1868 PENROSE AVE

<u>Year</u>	<u>Uses</u>	<u>Source</u>
1972	Edw ards Robt	The Cleveland Directory Co.
1967	SILVESTRO JOSEPH R	The Cleveland Directory Co.
1962	Silvestro Joe R G	The Cleveland Directory Co.
1959	Silvestro Jos R ga	The Cleveland Directory Co.
1954	Silvestro Jos R G	The Cleveland Directory Co.
1949	Silvesfro Jos R Ga	The Cleveland Directory Co.
1941	Farinacci Nathan	The Cleveland Directory Co.
1935	Farinacci Nathan	The Cleveland Directory Co.
1930	Cappuccilli Andrew	The Cleveland Directory Co.

FINDINGS

1869 PENROSE AVE

<u>Year</u>	<u>Uses</u>	<u>Source</u>
2017	ANNIE BRYANT	Cole Information Services
2014	ANGELA EDGE	Cole Information Services
2004	ANNIE EDGE	Cole Information Services
2002	EDGEAngela	Haines & Company
1999	EDGEAngela	Haines Company, Inc.
1994	EDGE, ANNIE	Cole Information Services
1972	Edge Annie Mrs	The Cleveland Directory Co.
1967	BALACCHINO CARMELO	The Cleveland Directory Co.
	CATANESE DOMINIC C	The Cleveland Directory Co.
1962	Ballacchino Carmelo GAI 00 Q	The Cleveland Directory Co.
	Catanese Dominic C SW	The Cleveland Directory Co.
1959	Ballacchino Carmelo ga	The Cleveland Directory Co.
	Catanese Dominic C	The Cleveland Directory Co.
1954	Ballacchino Carmelo G	The Cleveland Directory Co.
	Catanese Domenick C	The Cleveland Directory Co.
1949	Catanese Domenick C	The Cleveland Directory Co.
1941	Catanese Domenic	The Cleveland Directory Co.
1935	Melaragno Jos	The Cleveland Directory Co.
1930	Molaragno Jos	The Cleveland Directory Co.

PENROSE CT

1867 PENROSE CT

<u>Year</u>	<u>Uses</u>	<u>Source</u>
1983	PAIGE Jim	The Ohio Bell Telephone Co.

S EUCLID AVE

12365 S EUCLID AVE

<u>Year</u>	<u>Uses</u>	<u>Source</u>
1986	East Cleve Welding & Boiler Co	OHIO BELL

FINDINGS

WOODLAND AVE

1827 WOODLAND AVE

<u>Year</u>	<u>Uses</u>	<u>Source</u>
1930	Vacant	The Cleveland Directory Co.

WOODLAWN AV 2

1867 WOODLAWN AV 2

<u>Year</u>	<u>Uses</u>	<u>Source</u>
1983	MOORE Beatrice	The Ohio Bell Telephone Co.

WOODLAWN AV A

1845 WOODLAWN AV A

<u>Year</u>	<u>Uses</u>	<u>Source</u>
1986	TOLIVER Louise	OHIO BELL
1981	TOLIVER Louise	Ohio Bell Telephone Company

1856 WOODLAWN AV A

<u>Year</u>	<u>Uses</u>	<u>Source</u>
1983	PRYORA Jas	The Ohio Bell Telephone Co.

WOODLAWN AVE

1804 WOODLAWN AVE

<u>Year</u>	<u>Uses</u>	<u>Source</u>
2002	CHILDSCharles	Haines & Company

1806 WOODLAWN AVE

<u>Year</u>	<u>Uses</u>	<u>Source</u>
1962	De Santis Jos 0 SW	The Cleveland Directory Co.

1810 WOODLAWN AVE

<u>Year</u>	<u>Uses</u>	<u>Source</u>
2009	ANALOG MOTORS LIMITED	Cole Information Services
2004	ANALOG MOTORS	Cole Information Services
2002	ANTONELLI Michael	Haines & Company
1999	XXXX	Haines Company, Inc.

FINDINGS

<u>Year</u>	<u>Uses</u>	<u>Source</u>
1972	Mickeys East Side Mtrs auto repr	The Cleveland Directory Co.
1967	MICKEYS EAST SIDE MTRS AUTO REPR	The Cleveland Directory Co.
1962	Mickeys East Side Mtrs SW	The Cleveland Directory Co.

1812 WOODLAWN AVE

<u>Year</u>	<u>Uses</u>	<u>Source</u>
1983	EDWARDS Arnettlia	The Ohio Bell Telephone Co.

1815 WOODLAWN AVE

<u>Year</u>	<u>Uses</u>	<u>Source</u>
1941	Vitantonio Lena N	The Cleveland Directory Co.
1935	Vitantonio Lena Mrs	The Cleveland Directory Co.
1930	Vitantonio Madeline Mrs	The Cleveland Directory Co.

1818 WOODLAWN AVE

<u>Year</u>	<u>Uses</u>	<u>Source</u>
2014	ELIZABETH MCRAE	Cole Information Services
2009	ELIZABETH MCRAE	Cole Information Services
2002	MCRAE Elizabeth	Haines & Company
1999	EASTJohn	Haines Company, Inc.
	MCRAE Elizabeth	Haines Company, Inc.
	JOHN EAST	Cole Information Services
1991	MUHAMMED Chia	OHIO BELL
1986	WASHINGTON Leonard	OHIO BELL
1983	SWAIN K	The Ohio Bell Telephone Co.
1981	SWAIN K	Ohio Bell Telephone Company
1972	Washington Ned	The Cleveland Directory Co.
1967	RITCHIE DANL A	The Cleveland Directory Co.
1962	Ritchie Danl A 0 G	The Cleveland Directory Co.
1959	Ritchie Dani A ga	The Cleveland Directory Co.
1954	Ritchie Danl A G	The Cleveland Directory Co.
1949	Ritehie Dani A Ga	The Cleveland Directory Co.
1941	Ritchie Danl A	The Cleveland Directory Co.
1935	Ritchie Danl A	The Cleveland Directory Co.

FINDINGS

<u>Year</u>	<u>Uses</u>	<u>Source</u>
1930	Ricci Pascula	The Cleveland Directory Co.
	Ritchie Pasquale	The Cleveland Directory Co.

1819 WOODLAWN AVE

<u>Year</u>	<u>Uses</u>	<u>Source</u>
1981	REBEL N	Ohio Bell Telephone Company
	HENDERSONL Lilia	Ohio Bell Telephone Company
1972	Gilchrist Willie	The Cleveland Directory Co.
1967	BEVILACQUN MODESTO	The Cleveland Directory Co.
	TADDEO ALBINO	The Cleveland Directory Co.
1962	Taddeo Albino SW	The Cleveland Directory Co.
	Golobbe James CE	The Cleveland Directory Co.
1959	Vitantonio Michl C	The Cleveland Directory Co.
	Taddeo Albino sw	The Cleveland Directory Co.
	ARAI 7774	The Cleveland Directory Co.
1954	Vitantonio Michl C R	The Cleveland Directory Co.
	Taddeo Albino Sw	The Cleveland Directory Co.
1949	Taddeo Albino	The Cleveland Directory Co.
	Martella Rocco Sw	The Cleveland Directory Co.
1941	Petrucelli Nicholas	The Cleveland Directory Co.
1935	Longo Frank	The Cleveland Directory Co.
	Taddeo Antonio pntr	The Cleveland Directory Co.
1930	Taddco Anthony	The Cleveland Directory Co.

1822 WOODLAWN AVE

<u>Year</u>	<u>Uses</u>	<u>Source</u>
2014	JUAN JOHNSON	Cole Information Services
2002	BARCLAY Annetle	Haines & Company
1999	TIGGSAnittie	Haines Company, Inc.
1972	Vacant	The Cleveland Directory Co.
1967	LO GRANDE JOSEPH J	The Cleveland Directory Co.
1962	Lo Grande Jos J CE	The Cleveland Directory Co.
1959	Lo Grande Jos J ce	The Cleveland Directory Co.
1954	Lo Grande Jos J Ce	The Cleveland Directory Co.

FINDINGS

<u>Year</u>	<u>Uses</u>	<u>Source</u>
1949	Lo Grande Jos	The Cleveland Directory Co.
	Traci Philip Ce	The Cleveland Directory Co.
1941	Traci Philip	The Cleveland Directory Co.
1935	Traci Philip V	The Cleveland Directory Co.
1930	Trace Philip	The Cleveland Directory Co.

1823 WOODLAWN AVE

<u>Year</u>	<u>Uses</u>	<u>Source</u>
2009	MENNARD KENDRICK	Cole Information Services
2004	PAUL KENDRICK	Cole Information Services
2002	KENDRICKPa UIR	Haines & Company
	IRONS Mar Orie	Haines & Company
1999	IRONSMarone	Haines Company, Inc.
	JEFFREY YOUNG	Cole Information Services
1981	WINSTON A Jr	Ohio Bell Telephone Company
1972	Craw ford Willie	The Cleveland Directory Co.
1967	GREENE JOSEPHINE MRS	The Cleveland Directory Co.
	TADDEO ANTONIO	The Cleveland Directory Co.
1962	Taddeo Antonio 0 G	The Cleveland Directory Co.
	llaire J Dean SWi 5998	The Cleveland Directory Co.
1959	taddeo Antonio AGAI 5325	The Cleveland Directory Co.
	Fatica Umberto AGLI 5945	The Cleveland Directory Co.
	Rehman Jacqueline ce	The Cleveland Directory Co.
1954	Taddeo Antonio G	The Cleveland Directory Co.
	Wilson Harold S Sw	The Cleveland Directory Co.
1949	Lanese Vincent J Ce	The Cleveland Directory Co.
	Taddeo Antonio Ga	The Cleveland Directory Co.
1941	Jackson Wm D	The Cleveland Directory Co.
1935	Jackson Wm D	The Cleveland Directory Co.
1930	Jackson Wm	The Cleveland Directory Co.

1826 WOODLAWN AVE

<u>Year</u>	<u>Uses</u>	<u>Source</u>
1972	Lew is James	The Cleveland Directory Co.

FINDINGS

<u>Year</u>	<u>Uses</u>	<u>Source</u>
1967	PAGE CHARLES	The Cleveland Directory Co.
	PAGE MICHL A	The Cleveland Directory Co.
1959	Page Michl A	The Cleveland Directory Co.
	Page Chas ASWI 5075	The Cleveland Directory Co.
1954	Page Chas Sw	The Cleveland Directory Co.
	Page Michl A	The Cleveland Directory Co.
1949	Page Chas Sw	The Cleveland Directory Co.
1941	Page Constantino	The Cleveland Directory Co.
	Page Michl A	The Cleveland Directory Co.
1935	Page Constantine	The Cleveland Directory Co.
	Page Chas A	The Cleveland Directory Co.
1930	Page Constantine	The Cleveland Directory Co.
	Diego Antonio	The Cleveland Directory Co.

1827 WOODLAWN AVE

<u>Year</u>	<u>Uses</u>	<u>Source</u>
2014	LIONEL WHETHERS	Cole Information Services
2009	LIONEL WHETHERS	Cole Information Services
2004	LIONEL WHETHERS	Cole Information Services
2002	WHETHERSLionel	Haines & Company
1999	BROWN Adnienne	Haines Company, Inc.
	VANESSA CAMPBELL	Cole Information Services
1994	EVANS, S	Cole Information Services
1991	S	OHIO BELL
1986	EVANS Terry	OHIO BELL
	EVANS Susie	OHIO BELL
1972	Vacant	The Cleveland Directory Co.
1967	FARLEY JAMES	The Cleveland Directory Co.
	DUFFINA ROY R	The Cleveland Directory Co.
1962	Morgan Jim W	The Cleveland Directory Co.
1959	Leachman Nicholas R	The Cleveland Directory Co.
	Hoover Richd D	The Cleveland Directory Co.
1954	Powell Donald R G	The Cleveland Directory Co.

FINDINGS

<u>Year</u>	<u>Uses</u>	<u>Source</u>
1954	Olson Ruth R	The Cleveland Directory Co.
1949	Daniels Nicholas Ce Diulus Lewis `A Ra	The Cleveland Directory Co. The Cleveland Directory Co.
1941	Gildone Anthony Minnillo Jennie	The Cleveland Directory Co. The Cleveland Directory Co.
1935	Minnillo Dominick	The Cleveland Directory Co.
1930	Minnillo Dominick	The Cleveland Directory Co.

1830 WOODLAWN AVE

<u>Year</u>	<u>Uses</u>	<u>Source</u>
2014	OCCUPANT UNKNOWN	Cole Information Services
2009	NATHANIEL IVERSON	Cole Information Services
2004	NATHANIEL IVERSON	Cole Information Services
2002	DAVISWendella	Haines & Company
1999	OVERSONNathaniel	Haines Company, Inc.
1986	KIRKLAND Betty	OHIO BELL
1983	KIRKLANDA Betty	The Ohio Bell Telephone Co.
1981	KIRKLAND Betty	Ohio Bell Telephone Company
1972	Kirtland Betty Mrs	The Cleveland Directory Co.
1967	HWANG MOON S	The Cleveland Directory Co.
1962	Ziburzio Louis SW	The Cleveland Directory Co.
1959	Reisdorf Wm D AFAI 7919	The Cleveland Directory Co.
1954	Spikula Emil A Sw	The Cleveland Directory Co.
1941	Minnillo Pasquale	The Cleveland Directory Co.
1935	Manillo Pasquale	The Cleveland Directory Co.
1930	Manillo Pasquale	The Cleveland Directory Co.

1831 WOODLAWN AVE

<u>Year</u>	<u>Uses</u>	<u>Source</u>
2017	CODY DUNCAN	Cole Information Services
2014	ALICIA DUNCAN	Cole Information Services
2009	ALICIA DUNCAN	Cole Information Services
1972	Vacant Baker Edw C	The Cleveland Directory Co. The Cleveland Directory Co.

FINDINGS

<u>Year</u>	<u>Uses</u>	<u>Source</u>
1967	BEWSEY MERRITT L	The Cleveland Directory Co.
	VAN JANE MRS	The Cleveland Directory Co.
1962	Cutshaw Alma Mrs	The Cleveland Directory Co.
	Pritchett Wm M G	The Cleveland Directory Co.
1959	Santoro Mario F ra	The Cleveland Directory Co.
	Likovich Frank G ga	The Cleveland Directory Co.
1954	Bochicchio Leo mason contr G	The Cleveland Directory Co.
	Bochicchio Frank c	The Cleveland Directory Co.
1949	contr Ga	The Cleveland Directory Co.
	Bochicchio Frank mason	The Cleveland Directory Co.
1941	DeLeonardis Rosetta Mrs	The Cleveland Directory Co.
	Bochicchio Frank	The Cleveland Directory Co.
1935	Waller Robt M	The Cleveland Directory Co.
	Bochicchio Frank	The Cleveland Directory Co.
1930	Bochicchio Frank	The Cleveland Directory Co.
	Vendittnoli Duarelis	The Cleveland Directory Co.

1832 WOODLAWN AVE

<u>Year</u>	<u>Uses</u>	<u>Source</u>
2002	XXXX	Haines & Company
1999	XXXX	Haines Company, Inc.
1983	IVERSON Fannie	The Ohio Bell Telephone Co.
1972	Iverson Nathl D	The Cleveland Directory Co.
1967	VACANT	The Cleveland Directory Co.
1962	Iji Conova Frank G	The Cleveland Directory Co.
1959	Di Genova Frank ga	The Cleveland Directory Co.
1954	Leone John B 0 G	The Cleveland Directory Co.
1949	Pirro Carmen A Bw	The Cleveland Directory Co.
1941	Simonelli Michl trucking	The Cleveland Directory Co.
1935	Cannavo Jos	The Cleveland Directory Co.
1930	Trivison Nicholas	The Cleveland Directory Co.

FINDINGS

1834 WOODLAWN AVE

<u>Year</u>	<u>Uses</u>	<u>Source</u>
1972	Sims Leon	The Cleveland Directory Co.
1967	DELLA SAML A	The Cleveland Directory Co.
1959	Della Saml A ACE	The Cleveland Directory Co.
1954	Della Saml A Ce	The Cleveland Directory Co.
1949	Della Sami Ce	The Cleveland Directory Co.
1941	Della Saml A	The Cleveland Directory Co.
1935	Della Sam	The Cleveland Directory Co.
1930	McClafforty Nell	The Cleveland Directory Co.

1835 WOODLAWN AVE

<u>Year</u>	<u>Uses</u>	<u>Source</u>
2002	TOLLIVER Bobby	Haines & Company
1999	TOLLIVER Bobby	Haines Company, Inc.
1986	WIN Chas	OHIO BELL
1983	KIRKWOOD Donna	The Ohio Bell Telephone Co.
1981	MANDATO Nicholas	Ohio Bell Telephone Company
1972	Mandato Nicholas	The Cleveland Directory Co.
1967	MADATO NICOLAS	The Cleveland Directory Co.
	FRA TIANNI ALF A	The Cleveland Directory Co.
1962	Madato Nicholas	The Cleveland Directory Co.
	Ciraolo Anthony SW	The Cleveland Directory Co.
1959	Madato Nicholas ARAI 8939	The Cleveland Directory Co.
1954	Devito Saml Sw	The Cleveland Directory Co.
1949	Mandato Nicholas Ha	The Cleveland Directory Co.
	Yonce Ansel Sw	The Cleveland Directory Co.
1941	Vacant	The Cleveland Directory Co.
1935	Trivisonno Louis	The Cleveland Directory Co.
1930	Trivisonno Louis	The Cleveland Directory Co.

1837 WOODLAWN AVE

<u>Year</u>	<u>Uses</u>	<u>Source</u>
2004	LEO ROBINSON	Cole Information Services
2002	ROBINSON Leo	Haines & Company

FINDINGS

<u>Year</u>	<u>Uses</u>	<u>Source</u>
2002	OWOIGHT Luegenoe	Haines & Company
1999	ROBINSON Leo	Haines Company, Inc.
	WRIGHT Luegenie	Haines Company, Inc.
	LEO ROBINSON	Cole Information Services
1994	ROBINSON, LEO	Cole Information Services
1991	Leo	OHIO BELL
1986	ROBINSON Leo	OHIO BELL
1983	ROBINSON Leo	The Ohio Bell Telephone Co.
1981	ROBINSON Leo	Ohio Bell Telephone Company
1972	Tartaglia Jennie Mrs	The Cleveland Directory Co.
1967	MINELLO NICHOLAS	The Cleveland Directory Co.
	LONG JENNIE MRS	The Cleveland Directory Co.
1962	Minello Nicholas	The Cleveland Directory Co.
	Long Jennie Mrs SW	The Cleveland Directory Co.
1959	Minello Nicholas Long Frank sw	The Cleveland Directory Co.
1954	Tartaglia Frank E Sw	The Cleveland Directory Co.
1949	Tartaglia Frank E Sw	The Cleveland Directory Co.
	Manillo Nicholas	The Cleveland Directory Co.
1941	Tartaglia Frank E	The Cleveland Directory Co.
1935	Manillo Nicholas	The Cleveland Directory Co.
	Tartaglia Frank E	The Cleveland Directory Co.
1930	Tartaglia Frank	The Cleveland Directory Co.

1838 WOODLAWN AVE

<u>Year</u>	<u>Uses</u>	<u>Source</u>
2014	LEMORRIS VINSON	Cole Information Services
2009	LEMORRIS VINSON	Cole Information Services
2004	LEMORRIS VINSON	Cole Information Services
2002	LAMBERT Anna	Haines & Company
1999	MITCHELL Carey	Haines Company, Inc.
1983	ARMSTEAD Carolyn	The Ohio Bell Telephone Co.
1981	ARMSTEAD Carolyn	Ohio Bell Telephone Company
1972	Clemons Lonnie Jr	The Cleveland Directory Co.

FINDINGS

<u>Year</u>	<u>Uses</u>	<u>Source</u>
1967	MIOZZA VINCENT	The Cleveland Directory Co.
1962	Miozza Vincent 0 S R	The Cleveland Directory Co.
1959	Miozza Vincent ga	The Cleveland Directory Co.
1954	Miozza Vincent Ga	The Cleveland Directory Co.
1949	Miozza Vincent 0 Ga	The Cleveland Directory Co.
1941	Corsillo Anthony	The Cleveland Directory Co.
1935	Longo Salvatore	The Cleveland Directory Co.
1930	Vacant	The Cleveland Directory Co.

1841 WOODLAWN AVE

<u>Year</u>	<u>Uses</u>	<u>Source</u>
2017	RAYSHAWN SCOTT	Cole Information Services
2014	DAVID BINION	Cole Information Services
	BRITTANI CALDWELL	Cole Information Services
	JOHNIE HOLLIMON	Cole Information Services
	VIRGIL MAKLIN	Cole Information Services
2004	TERESA CLOUD	Cole Information Services
2002	GANTCheryl	Haines & Company
	ESCOI TMarzell	Haines & Company
1999	ESCOTTMarzell	Haines Company, Inc.
	WATSON Dolle	Haines Company, Inc.
	MARZELL ESCOTT	Cole Information Services
	CHERYL GANT	Cole Information Services
1994	ESCOTT, MARZELL	Cole Information Services
1991	Marzell	OHIO BELL
1986	ESCOTT Marzell	OHIO BELL
	ESCOTT Marnell	OHIO BELL
1983	ESCOTT Marzell	The Ohio Bell Telephone Co.
1981	ESCOTT Marzell	Ohio Bell Telephone Company
1972	Escott Perry	The Cleveland Directory Co.
1967	TAMBASCIO ANGELA MRS	The Cleveland Directory Co.
	BALLO THEREAS MRS	The Cleveland Directory Co.
1962	Trivison Peter SWi 2210	The Cleveland Directory Co.

FINDINGS

<u>Year</u>	<u>Uses</u>	<u>Source</u>
1962	Flint M Marguerite G	The Cleveland Directory Co.
1959	Flint Clara C AGAI 2779	The Cleveland Directory Co.
	Trivison Peter ASWI 2210	The Cleveland Directory Co.
1954	Damaso Michl cement contr Ce	The Cleveland Directory Co.
	Damaso Peter M cement contr R	The Cleveland Directory Co.
1949	Damaso Michli & Sons con	The Cleveland Directory Co.
	crete contrs	The Cleveland Directory Co.
	Damaso Michl Ce	The Cleveland Directory Co.
	Damaso Peter Ra	The Cleveland Directory Co.
1941	Damaso Michl	The Cleveland Directory Co.
	Mainella Danl	The Cleveland Directory Co.
1935	Damaso Michl	The Cleveland Directory Co.
	Ambrose Anthony	The Cleveland Directory Co.
1930	Damaso Michl	The Cleveland Directory Co.
	Damore Toblo	The Cleveland Directory Co.

1842 WOODLAWN AVE

<u>Year</u>	<u>Uses</u>	<u>Source</u>
2009	VONSHELLA PEEK	Cole Information Services
	BIANCA SIMMONS	Cole Information Services
2004	SHAWNTIECE LEGGETT	Cole Information Services
2002	BRAZILEWilliam	Haines & Company
1999	BRAZILEWilliam	Haines Company, Inc.
1991	L	OHIO BELL
1986	EDWARDSA Arnetfia	OHIO BELL
1983	HOLLOMAN Linda	The Ohio Bell Telephone Co.
1981	EDWARDSA Arnettia	Ohio Bell Telephone Company
	HARRIS B	Ohio Bell Telephone Company
1972	No Return	The Cleveland Directory Co.
1967	SCICOLONE DOMINIC	The Cleveland Directory Co.
	CARONITE BIOGIO	The Cleveland Directory Co.
1962	Coronite Eiago 0 SW	The Cleveland Directory Co.
	Mihalik Steven F	The Cleveland Directory Co.

FINDINGS

<u>Year</u>	<u>Uses</u>	<u>Source</u>
1959	Malbasa Jos ce	The Cleveland Directory Co.
	Guarino Salvatore F	The Cleveland Directory Co.
1954	Mariono Joseph Ce	The Cleveland Directory Co.
	Coladangelo James R	The Cleveland Directory Co.
1949	Marino Jos Ce	The Cleveland Directory Co.
	Coladangelo Jas V Ra	The Cleveland Directory Co.
1941	Marino Jos	The Cleveland Directory Co.
	Coladangelo Jas	The Cleveland Directory Co.
1935	Lauretta Thos	The Cleveland Directory Co.
1930	Sassano Jos J	The Cleveland Directory Co.

1845 WOODLAWN AVE

<u>Year</u>	<u>Uses</u>	<u>Source</u>
2017	MOLISSA HUEY	Cole Information Services
	DANNY JONES	Cole Information Services
	LARRY WATTS	Cole Information Services
2014	MOLISSA HUEY	Cole Information Services
	DANNY JONES	Cole Information Services
2009	LARRY WATTS	Cole Information Services
	MOLISSA HUEY	Cole Information Services
	JANICE JONES	Cole Information Services
2004	LARRY WATTS	Cole Information Services
2002	SMITH Louise	Haines & Company
1999	SMITH Louise	Haines Company, Inc.
	SWIFTCarol	Haines Company, Inc.
1994	TOLIVER, LOUISE	Cole Information Services
1991	Louise	OHIO BELL
1983	TOLIVER Louise	The Ohio Bell Telephone Co.
1981	WEBB C	Ohio Bell Telephone Company
1972	Toliver Louise I	The Cleveland Directory Co.
1967	CATICCHIO FRANK	The Cleveland Directory Co.
1962	Caticchio Frank S 0 SW	The Cleveland Directory Co.
	Di IPictro Richd F	The Cleveland Directory Co.

FINDINGS

<u>Year</u>	<u>Uses</u>	<u>Source</u>
1959	Medrick Paul sw	The Cleveland Directory Co.
	Caticchio Frank	The Cleveland Directory Co.
	aSWi 7875	The Cleveland Directory Co.
1954	Molinaro Josephine M Sw	The Cleveland Directory Co.
	Longo Anthony Sw	The Cleveland Directory Co.
1949	Longo Domenico	The Cleveland Directory Co.
	Molinaro Domenico Sw	The Cleveland Directory Co.
1941	DeCorpo Orben	The Cleveland Directory Co.
	Longo Domenic	The Cleveland Directory Co.
1935	Longo Domenic	The Cleveland Directory Co.
	Riscinito Domenic A	The Cleveland Directory Co.
1930	Longo Domenico	The Cleveland Directory Co.

1846 WOODLAWN AVE

<u>Year</u>	<u>Uses</u>	<u>Source</u>
2014	SHENEE WILLIAMS	Cole Information Services
2009	SHENEE WILLIAMS	Cole Information Services
2004	M TYLER	Cole Information Services
2002	TYLEJosephine	Haines & Company
1999	TYLER Josephine	Haines Company, Inc.
	J TYLER	Cole Information Services
1972	Parker Jacob	The Cleveland Directory Co.
1967	LONGANO FRANK L	The Cleveland Directory Co.
1959	Manillo Chas Longano Frank L ra	The Cleveland Directory Co.
1954	Manillo Chas R	The Cleveland Directory Co.
1949	Manillo Chas Ra	The Cleveland Directory Co.
1941	Longano Frank L	The Cleveland Directory Co.
	Manillo Chas	The Cleveland Directory Co.
1935	Manillo Chas	The Cleveland Directory Co.
1930	Manillo Chas	The Cleveland Directory Co.

1847 WOODLAWN AVE

<u>Year</u>	<u>Uses</u>	<u>Source</u>
1967	DONAHUE RICHD T	The Cleveland Directory Co.

FINDINGS

1848 WOODLAWN AVE

<u>Year</u>	<u>Uses</u>	<u>Source</u>
1959	Colosimo Samil ra	The Cleveland Directory Co.
	Juliana Louis ARAI 8405	The Cleveland Directory Co.

1849 WOODLAWN AVE

<u>Year</u>	<u>Uses</u>	<u>Source</u>
2017	KEITH BURTON	Cole Information Services
	DAVID JOHNSON	Cole Information Services
2014	DEMETRIUS JOHNSON	Cole Information Services
	KEITH BURTON	Cole Information Services
2009	KEITH BURTON	Cole Information Services
	DAVID JOHNSON	Cole Information Services
2004	DAVID JOHNSON	Cole Information Services
2002	JOHNSON Davrd M	Haines & Company
	TROTTER Clair	Haines & Company
1999	TROTTER Clair	Haines Company, Inc.
1991	T	OHIO BELL
1986	WILLIAM S	OHIO BELL
1972	Iannantuoni Arminia Mrs	The Cleveland Directory Co.
1967	WATSON KENNITA	The Cleveland Directory Co.
	IANNATUONI ERMENIA MRS	The Cleveland Directory Co.
	IANNANTUONI ERMANIA MRS	The Cleveland Directory Co.
1954	Colosimo Sarmi Rogers Bernard G	The Cleveland Directory Co.
1949	Colosimo Saml F	The Cleveland Directory Co.
1941	Aiello Anthony	The Cleveland Directory Co.
	Iaciofano Michl	The Cleveland Directory Co.
1935	Siebert Chas M	The Cleveland Directory Co.
1930	Siebert Chas M	The Cleveland Directory Co.

1850 WOODLAWN AVE

<u>Year</u>	<u>Uses</u>	<u>Source</u>
2014	OCCUPANT UNKNOWN	Cole Information Services
2004	GERTRUDE ADAMS	Cole Information Services
2002	ADAMSGertrude	Haines & Company

FINDINGS

<u>Year</u>	<u>Uses</u>	<u>Source</u>
2002	FITZERALD Arneoa	Haines & Company
1999	HARGROVE Presion	Haines Company, Inc.
	HARGROVE Preston	Haines Company, Inc.
	OADAMS Gertrude	Haines Company, Inc.
	R FITZGERALD	Cole Information Services
1994	HARGROVE, PRESTON	Cole Information Services
1986	ADAMS Gertrude	OHIO BELL
1983	ADAMS Gertrude	The Ohio Bell Telephone Co.
1972	Nelson John R	The Cleveland Directory Co.
1967	FRIVISONNO MICHL	The Cleveland Directory Co.
1962	Trivisonno Mich	The Cleveland Directory Co.
	Partholomey Anthony R	The Cleveland Directory Co.
	Dc Nardis Genuiario RAI 3	The Cleveland Directory Co.
1959	Trivisonno Michl	The Cleveland Directory Co.
	Bartholomey Anthony	The Cleveland Directory Co.
	ARAI 4209	The Cleveland Directory Co.
1954	Trivisonno Michi	The Cleveland Directory Co.
	Bartholomey Anthony R	The Cleveland Directory Co.
1949	Bartholomew Anthony Ha	The Cleveland Directory Co.
	Trivisonno Michi	The Cleveland Directory Co.
1941	Trivisonno Michl	The Cleveland Directory Co.
	Bartholomew Anthony	The Cleveland Directory Co.
1935	Simonelli John	The Cleveland Directory Co.
	Simonelli Michl trucking	The Cleveland Directory Co.
1930	Simonelli Michl	The Cleveland Directory Co.
	Simonelli Rose Mrs	The Cleveland Directory Co.

1851 WOODLAWN AVE

<u>Year</u>	<u>Uses</u>	<u>Source</u>
2017	SHANNON JACKSON	Cole Information Services
2009	DARIAN ALLEN	Cole Information Services
2004	OSCAR PEOPLES	Cole Information Services
2002	PEOPLES Oscar	Haines & Company

FINDINGS

<u>Year</u>	<u>Uses</u>	<u>Source</u>
2002	WALKER Stephen	Haines & Company
1999	XXXX	Haines Company, Inc.
	T JONES	Cole Information Services
1994	MCGLAUN, LORETTA	Cole Information Services
	KNIGHT, FRANK	Cole Information Services
1991	Frank Sgt	OHIO BELL
	MCGLAU NL	OHIO BELL
1983	LEE S	The Ohio Bell Telephone Co.
1981	LINDSAY L	Ohio Bell Telephone Company
1972	Decillo Libera Mrs	The Cleveland Directory Co.
	Thompson Joan Mrs	The Cleveland Directory Co.
1967	DULEBA ERIKA MRS	The Cleveland Directory Co.
1962	Bart Carrie Mrs 0 CE	The Cleveland Directory Co.
	Dubeck Urbeur	The Cleveland Directory Co.
1959	Bart Domenic ACEI 3748	The Cleveland Directory Co.
	Cervella Rosario A	The Cleveland Directory Co.
	AGAI 2776	The Cleveland Directory Co.
1954	Bart Dominico Ce	The Cleveland Directory Co.
1949	Bart Dominick Ce	The Cleveland Directory Co.
	Bart Susan Ty	The Cleveland Directory Co.
1941	Bart Dominic	The Cleveland Directory Co.
	Bart Susan Mrs	The Cleveland Directory Co.
1935	Bart Dominic	The Cleveland Directory Co.
	Bart Carmen	The Cleveland Directory Co.
1930	Bart Domenic	The Cleveland Directory Co.
	Pucella Carmen	The Cleveland Directory Co.

1854 WOODLAWN AVE

<u>Year</u>	<u>Uses</u>	<u>Source</u>
2014	OCCUPANT UNKNOWN	Cole Information Services
2004	CHARLES CHILDS	Cole Information Services
1999	CHARLES CHILDS	Cole Information Services
	THOMAS Joe	Haines Company, Inc.

FINDINGS

<u>Year</u>	<u>Uses</u>	<u>Source</u>
1986	WILSON Ollie	OHIO BELL
1983	WILSON Ollie	The Ohio Bell Telephone Co.
1981	WILSON Ollie	Ohio Bell Telephone Company
1972	Tyler Josephine	The Cleveland Directory Co.
1967	CALORI CONSTANTINO	The Cleveland Directory Co.
1962	Moretio Louis ga	The Cleveland Directory Co.
1959	Morello Louis A AGAI 6988	The Cleveland Directory Co.
1954	Calori Geo J G	The Cleveland Directory Co.
1949	Caluori Geo J Ga	The Cleveland Directory Co.
1941	Leone Domenic	The Cleveland Directory Co.
1935	Palmer Michl R	The Cleveland Directory Co.
1930	Miozza Louis	The Cleveland Directory Co.

1855 WOODLAWN AVE

<u>Year</u>	<u>Uses</u>	<u>Source</u>
2017	ELOISE SIMS	Cole Information Services
2014	OCCUPANT UNKNOWN	Cole Information Services
2009	PEARLEAN DAY	Cole Information Services
2002	YOUNG Eugene	Haines & Company
1999	YOUNG Eugene	Haines Company, Inc.
	N WALKER	Cole Information Services
1983	HUBBS Jimmie	The Ohio Bell Telephone Co.
1981	HUBBS Jitnmmie	Ohio Bell Telephone Company
	HUBENKO John 3329 Ralph Av	Ohio Bell Telephone Company
1972	Parker John L	The Cleveland Directory Co.
1967	SAPP JOHN	The Cleveland Directory Co.
1962	Sapp J uhn R	The Cleveland Directory Co.
1959	Gunter Row an	The Cleveland Directory Co.
1954	DNardis Geo R	The Cleveland Directory Co.
1949	Gontero Adolph Ha	The Cleveland Directory Co.
1941	Maulorico Mary Mrs	The Cleveland Directory Co.
1935	Maulorico Mary Mrs	The Cleveland Directory Co.
1930	Gisondo Michl	The Cleveland Directory Co.

FINDINGS

1856 WOODLAWN AVE

<u>Year</u>	<u>Uses</u>	<u>Source</u>
2014	OCCUPANT UNKNOWN	Cole Information Services
2002	AIKENSAL 216 721 3181 S	Haines & Company
1999	MARVIN HILL	Cole Information Services
1986	WOODS D	OHIO BELL
1981	PRYOR Jas	Ohio Bell Telephone Company
1972	Pryor James	The Cleveland Directory Co.
1967	COLORI CONSTANTINA	The Cleveland Directory Co.
1959	Calor Constantine	The Cleveland Directory Co.
1954	Calori Constantine o G	The Cleveland Directory Co.
1949	Calori Constatino Ga	The Cleveland Directory Co.
1941	Caluori Constantino	The Cleveland Directory Co.
1935	Piracci Rocco E	The Cleveland Directory Co.
1930	Mareneill David	The Cleveland Directory Co.

1857 WOODLAWN AVE

<u>Year</u>	<u>Uses</u>	<u>Source</u>
2009	MARTEESE WILLIAMS	Cole Information Services
2004	S HAWKINS	Cole Information Services
1986	KELLY E	OHIO BELL
1983	KELLY E	The Ohio Bell Telephone Co.
1981	KELLY E	Ohio Bell Telephone Company
1972	Martin Inez	The Cleveland Directory Co.
1962	Lubrano Pasq Uale J	The Cleveland Directory Co.
1959	ODonnell John ga	The Cleveland Directory Co.
1954	Knechtl Otto R	The Cleveland Directory Co.
1949	Baron Carl M	The Cleveland Directory Co.
1941	Adorjan Mary Mrs	The Cleveland Directory Co.
1935	Bifano Jos R	The Cleveland Directory Co.
1930	Parrino Vincent	The Cleveland Directory Co.

1858 WOODLAWN AVE

<u>Year</u>	<u>Uses</u>	<u>Source</u>
2009	ANTWAUN TEASLEY	Cole Information Services

FINDINGS

<u>Year</u>	<u>Uses</u>	<u>Source</u>
2004	ANTWAUN TEASLEY	Cole Information Services
2002	TEASLEY Anlw aun	Haines & Company
1999	OWILLIAMSONH	Haines Company, Inc.
1983	JACKSON L	The Ohio Bell Telephone Co.
1972	Jefferson Laverne Mrs	The Cleveland Directory Co.
1967	CAMINO MICHL	The Cleveland Directory Co.
1962	Cainino Michl 0 SW	The Cleveland Directory Co.
1959	Camino Michl sw	The Cleveland Directory Co.
1954	Vacant Rhome Jack G	The Cleveland Directory Co.
1949	Leone Haffaelle	The Cleveland Directory Co.
	Leone John B Ga	The Cleveland Directory Co.
1941	Vacant	The Cleveland Directory Co.
1935	Leone Anthony	The Cleveland Directory Co.
1930	Leone Antonio	The Cleveland Directory Co.

1859 WOODLAWN AVE

<u>Year</u>	<u>Uses</u>	<u>Source</u>
2014	LAELA RIFFE	Cole Information Services
2009	LAELA RIFFE	Cole Information Services
	TANISHIA FLAKE	Cole Information Services
	N DURDEN	Cole Information Services
	MARCUS RICE	Cole Information Services
2004	DORIS CUMMINGS	Cole Information Services
	MARCUS RICE	Cole Information Services
1999	LEE CONRAD	Cole Information Services
	BLACKTam I	Haines Company, Inc.
1986	EDGERSON Dennis	OHIO BELL
	STEWART Terrence A	OHIO BELL
1972	Venable Raleigh W	The Cleveland Directory Co.
1967	IACOVELLI ANTHONY	The Cleveland Directory Co.
1959	De Nardis Gennaro ARAI 3431	The Cleveland Directory Co.
1954	Vacant	The Cleveland Directory Co.
1949	Trivison Nicholas A Ga	The Cleveland Directory Co.

FINDINGS

<u>Year</u>	<u>Uses</u>	<u>Source</u>
1941	Trivison Nicholas	The Cleveland Directory Co.
1935	Trivison Nicholas A	The Cleveland Directory Co.
1930	Bifano Jos	The Cleveland Directory Co.
	Trivison Nicholas	The Cleveland Directory Co.

1862 WOODLAWN AVE

<u>Year</u>	<u>Uses</u>	<u>Source</u>
2014	OCCUPANT UNKNOWN	Cole Information Services
2002	IKARD Samuel	Haines & Company
1999	IKARD Samuel	Haines Company, Inc.
	SAMUEL IKARD	Cole Information Services
1981	LIBBEY Wm	Ohio Bell Telephone Company
1972	Jones Thomasina	The Cleveland Directory Co.
1967	MONDA JOSEPHINE MRS	The Cleveland Directory Co.
1962	Monda Chas S GA	The Cleveland Directory Co.
1959	Monda Chas S ga	The Cleveland Directory Co.
1954	Monda Chas S G	The Cleveland Directory Co.
1949	Monda Chas S Ga	The Cleveland Directory Co.
1941	Monda Chas S	The Cleveland Directory Co.
1935	Monda Chas S	The Cleveland Directory Co.
1930	Monda Chas S	The Cleveland Directory Co.

1863 WOODLAWN AVE

<u>Year</u>	<u>Uses</u>	<u>Source</u>
2009	M BALVA	Cole Information Services
1972	No Return	The Cleveland Directory Co.
1967	BOLIVA MARY A MRS	The Cleveland Directory Co.
1959	Baliva Antonio ARAI 0899	The Cleveland Directory Co.
1954	Baliva Antonio R	The Cleveland Directory Co.
1949	Baliva Anthony Ha	The Cleveland Directory Co.
1941	Baliva Anthony	The Cleveland Directory Co.
1935	Baliva Anthony	The Cleveland Directory Co.
1930	Vacant	The Cleveland Directory Co.

FINDINGS

1864 WOODLAWN AVE

<u>Year</u>	<u>Uses</u>	<u>Source</u>
2014	OCCUPANT UNKNOWN	Cole Information Services
2002	XXXX	Haines & Company
1999	XXXX	Haines Company, Inc.
1986	JOHNSON C	OHIO BELL
1972	Law son Lillie Mrs	The Cleveland Directory Co.
1967	VACCA MIGUEL	The Cleveland Directory Co.

1866 WOODLAWN AVE

<u>Year</u>	<u>Uses</u>	<u>Source</u>
2002	OWIGGINSFred	Haines & Company
1999	WIGGINSFred	Haines Company, Inc.
1994	COOPER, D	Cole Information Services
1991	Caladra	OHIO BELL
1972	Ogletree Willie F	The Cleveland Directory Co.
1967	DI BLASIO VICTOR R	The Cleveland Directory Co.
1959	Gaetano Saml De Santis Jos sw	The Cleveland Directory Co.
1954	De Santis Joseph Sw	The Cleveland Directory Co.
1949	De Santis Jos T pntr Ty	The Cleveland Directory Co.
1941	Gaetano Anthony	The Cleveland Directory Co.
1935	Gaetano Anthony	The Cleveland Directory Co.
1930	Geadano Anthony	The Cleveland Directory Co.

1867 WOODLAWN AVE

<u>Year</u>	<u>Uses</u>	<u>Source</u>
2017	GREGORY BATES	Cole Information Services
	HALL ESKRIDGE	Cole Information Services
2014	GREGORY BATES	Cole Information Services
	HALL ESKRIDGE	Cole Information Services
2009	LELAM ESKRIDGE	Cole Information Services
2004	LELA ESKRIDGE	Cole Information Services
2002	ESKRIDGELM	Haines & Company
1999	ESKRIDGELM	Haines Company, Inc.
	LELA ESKRIDGE	Cole Information Services

FINDINGS

<u>Year</u>	<u>Uses</u>	<u>Source</u>
1994	ESKRIDGE, LELA M	Cole Information Services
1991	Chas T	OHIO BELL
	L M	OHIO BELL
1986	ESKRIDGE L M	OHIO BELL
1981	MOOREA Beatrice	Ohio Bell Telephone Company
1972	Moore Will A	The Cleveland Directory Co.
	Eskridge Lela Mrs	The Cleveland Directory Co.
1967	CAROZZA MAGDELINE MRS	The Cleveland Directory Co.
1962	Trcenul Giovanni GAI 7227	The Cleveland Directory Co.
	Carozsa Jos SWi 1543	The Cleveland Directory Co.
1959	Kovalcheck Jos P ARAI 5511	The Cleveland Directory Co.
	Carozza Jos sw	The Cleveland Directory Co.
1954	Bonnell Michi R	The Cleveland Directory Co.
	Garozza Joseph Th Sw	The Cleveland Directory Co.
1949	Bonnell Michi L Ha	The Cleveland Directory Co.
	Coppo Valentino Ga	The Cleveland Directory Co.
1941	Bonnell Michi	The Cleveland Directory Co.
	Coppo Valentino	The Cleveland Directory Co.
1935	Bonnell Michi	The Cleveland Directory Co.
	Bonnell Josephine Mrs	The Cleveland Directory Co.
1930	Bonnell Josephine Mrs	The Cleveland Directory Co.
	Bonnell Chas A	The Cleveland Directory Co.

1869 WOODLAWN AVE

<u>Year</u>	<u>Uses</u>	<u>Source</u>
2014	MONICA GREENE	Cole Information Services

1870 WOODLAWN AVE

<u>Year</u>	<u>Uses</u>	<u>Source</u>
2017	DONTEY GREENE	Cole Information Services
2014	JENNIFER GREEN	Cole Information Services
2004	JAMES PETERSON	Cole Information Services
2002	RUDOLPH Nora	Haines & Company
1999	RUDOLPH Nora	Haines Company, Inc.

FINDINGS

<u>Year</u>	<u>Uses</u>	<u>Source</u>
1999	GREENEMinnie A	Haines Company, Inc.
	MINNIE GREENE	Cole Information Services
1991	M	OHIO BELL
1986	ROBINSON P	OHIO BELL
1983	TOWNSEND Louise	The Ohio Bell Telephone Co.
1972	Patrick Clara	The Cleveland Directory Co.
1967	AMBROGIO JAMES	The Cleveland Directory Co.
1962	Ours Harold	The Cleveland Directory Co.
	Amrbrogio Jas 0 SW	The Cleveland Directory Co.
1959	Ours Harold G	The Cleveland Directory Co.
	Ambrogio Jas	The Cleveland Directory Co.
1949	Pietrondi Christina Ha	The Cleveland Directory Co.
1941	Tabasso Anthony	The Cleveland Directory Co.
	Tutolo Jos	The Cleveland Directory Co.
1935	Angiollilo Pasquale	The Cleveland Directory Co.
1930	Catullo Salvatore	The Cleveland Directory Co.
	Angiollilo Pasquale	The Cleveland Directory Co.

1871 WOODLAWN AVE

<u>Year</u>	<u>Uses</u>	<u>Source</u>
2009	STANLEY HARRIS	Cole Information Services
2004	STANLEY HARRIS	Cole Information Services
	UMAR HAKEEM	Cole Information Services
2002	OHARRIS Stanley	Haines & Company
	EAST CLEVELAND CSD	Haines & Company
	EAST CLEVELAND	Haines & Company
1999	HARRIS Stanley	Haines Company, Inc.
1991	Stanley	OHIO BELL
1986	HARRIS Stanley	OHIO BELL
1983	HARRIS Stanley	The Ohio Bell Telephone Co.
1981	HARRIS Stanley	Ohio Bell Telephone Company
1972	Harris Lillie Mrs	The Cleveland Directory Co.
1967	PIETRONDI CHRISTINA MRS	The Cleveland Directory Co.

FINDINGS

<u>Year</u>	<u>Uses</u>	<u>Source</u>
1962	City Directory	The Cleveland Directory Co.
	For numbers after 1871 see Clev	The Cleveland Directory Co.
	Cleveland City Line	The Cleveland Directory Co.
	Petrondi Christina Mrs SW	The Cleveland Directory Co.
1959	ASWI 3653	The Cleveland Directory Co.
	Petrondi Christine Mrs	The Cleveland Directory Co.
1954	Petrondi Christine Sw	The Cleveland Directory Co.
1949	La Vigna Jos Ra	The Cleveland Directory Co.
1941	LaVigna Jos	The Cleveland Directory Co.
1935	LaVigna Jos	The Cleveland Directory Co.
1930	Lavigna Jos	The Cleveland Directory Co.

1874 WOODLAWN AVE

<u>Year</u>	<u>Uses</u>	<u>Source</u>
1981	GILMER Wm	Ohio Bell Telephone Company
1974	Vacant	The Cleveland Directory Co.
1949	Batic Lloyd	The Cleveland Directory Co.
	Campbell Carro M	The Cleveland Directory Co.
	Miller Alice J Sw	The Cleveland Directory Co.
1941	Nieci Michl	The Cleveland Directory Co.
1935	Calori Constantino	The Cleveland Directory Co.
1930	DiMirco Frank	The Cleveland Directory Co.

1875 WOODLAWN AVE

<u>Year</u>	<u>Uses</u>	<u>Source</u>
2017	DONALD FORTHNER	Cole Information Services
2014	DESIREE FORTHNER	Cole Information Services
2009	JERMELLE THOMAS	Cole Information Services
2004	LIN DIXON	Cole Information Services
2002	DIXON Lin	Haines & Company
	BALLARD Rashad	Haines & Company
	TO CITY LIMITS	Haines & Company
	CLEVELAND MUNICIPALSD	Haines & Company
	CLEVELAND CITY	Haines & Company

FINDINGS

<u>Year</u>	<u>Uses</u>	<u>Source</u>
1999	OBALLARD Rashad	Haines Company, Inc.
	DIXONLin	Haines Company, Inc.
1994	KAISER, S	Cole Information Services
1974	Threatt Harold G	The Cleveland Directory Co.
1949	Marino Frank	The Cleveland Directory Co.
1941	Marinello Adeline	The Cleveland Directory Co.
1935	Marinello Adeline Mrs	The Cleveland Directory Co.
1930	Marinello Anthony	The Cleveland Directory Co.

1876 WOODLAWN AVE

<u>Year</u>	<u>Uses</u>	<u>Source</u>
1974	Vacant	The Cleveland Directory Co.
1949	Honda David Ty	The Cleveland Directory Co.
	Hervert Richd	The Cleveland Directory Co.
1941	Carbone Pasquale	The Cleveland Directory Co.
1935	Disiena Albert	The Cleveland Directory Co.
1930	Dello Jos	The Cleveland Directory Co.

1878 WOODLAWN AVE

<u>Year</u>	<u>Uses</u>	<u>Source</u>
2017	NATHANIEL FOWLER	Cole Information Services
	SANKOFA TAFARI	Cole Information Services
2014	CARLETON PEEPLES	Cole Information Services
	SANKOFA TAFARI	Cole Information Services
	NICOLE BOWLES	Cole Information Services
	CODY BLACK	Cole Information Services
2009	NICOLE BOWLES	Cole Information Services
	KERWAYNE DESOUZA	Cole Information Services
	CHALFONTE SMITH	Cole Information Services
	JOSEPH DOTSON	Cole Information Services
2004	CHALFONTE SMITH	Cole Information Services
	SIRJUAN STEARNS	Cole Information Services
2002	BASEY Gregory	Haines & Company
	SMITH Chalfaonte 00 C	Haines & Company

FINDINGS

<u>Year</u>	<u>Uses</u>	<u>Source</u>
1999	MUHAMMAD Clarence	Haines Company, Inc.
1986	GAYNOR Denise	OHIO BELL
1983	QUIRK J Leslie	The Ohio Bell Telephone Co.
	GUZZO Ida Mrs	The Ohio Bell Telephone Co.
1981	GUZZO Ida Mrs	Ohio Bell Telephone Company
1974	Guzzo Ida Mrs	The Cleveland Directory Co.
1949	Donald Richd G Sw	The Cleveland Directory Co.
1941	Guzzo Raymond	The Cleveland Directory Co.
	Guzzo Frank	The Cleveland Directory Co.
1935	Antonelli Anna Mrs	The Cleveland Directory Co.
	Guzzo Frank	The Cleveland Directory Co.
1930	Antonelli Anna Mrs	The Cleveland Directory Co.
	Guzzo Frank	The Cleveland Directory Co.

1881 WOODLAWN AVE

<u>Year</u>	<u>Uses</u>	<u>Source</u>
2009	SHERMANITA SEALS	Cole Information Services
2002	GARY Lena	Haines & Company
1999	OGARY Lena	Haines Company, Inc.
1986	HEMANS Brooksandra	OHIO BELL
1981	GARY Hayw ord	Ohio Bell Telephone Company
1974	Gary Hayw ard	The Cleveland Directory Co.
1949	Agresta Osw ald Sw	The Cleveland Directory Co.
1941	Veltri Jos	The Cleveland Directory Co.
1935	Veltri Jos	The Cleveland Directory Co.
1930	Marcoguiseppe Jas	The Cleveland Directory Co.

1882 WOODLAWN AVE

<u>Year</u>	<u>Uses</u>	<u>Source</u>
2004	JANICE CARTER	Cole Information Services
2002	HAYNES Michael J Jr	Haines & Company
	HUGHLEY Ruby	Haines & Company
1999	HAYNES Michael J Jr	Haines Company, Inc.
	HUGHLEY Ruby	Haines Company, Inc.

FINDINGS

<u>Year</u>	<u>Uses</u>	<u>Source</u>
1999	MICHAEL HAYNES	Cole Information Services
1994	HAYNES, MICHAEL J JR	Cole Information Services
1986	ATTERBERRY Ola	OHIO BELL
1974	Waters Melvin	The Cleveland Directory Co.
1949	Salvatore Albert Ty	The Cleveland Directory Co.
1941	Barbarino Paulina Mrs	The Cleveland Directory Co.
1935	LaVigna Patk	The Cleveland Directory Co.
1930	Minadeo Michl	The Cleveland Directory Co.

1884 WOODLAWN AVE

<u>Year</u>	<u>Uses</u>	<u>Source</u>
2017	RUBY BRADLEY	Cole Information Services
2014	BRADLEY HUGHLEY	Cole Information Services
2009	RUBY HUGHLEY	Cole Information Services
2004	RUBY HUGHLEY	Cole Information Services
2002	BRADLEY Ruby H	Haines & Company
	HUGHLEY Bradley R 216 707 970 0 C	Haines & Company
1999	XXXX	Haines Company, Inc.
1994	HUGHLEY, RUBY M	Cole Information Services
1991	HUGHLEY RUBY M MRS	OHIO BELL
1986	HUGHLEY Ruby M Mrs	OHIO BELL
1983	HUGHLEY Ruby M Mrs	The Ohio Bell Telephone Co.
1981	HUGHLEY Ruby M Mrs	Ohio Bell Telephone Company
1974	Hughley Ruby	The Cleveland Directory Co.
1949	Eisman John A Ty	The Cleveland Directory Co.
1941	Salvatore Alberto	The Cleveland Directory Co.
1935	Minadeo John	The Cleveland Directory Co.
1930	Dinardo Jos	The Cleveland Directory Co.

1885 WOODLAWN AVE

<u>Year</u>	<u>Uses</u>	<u>Source</u>
2017	TERRANCE CHANDLER	Cole Information Services
2014	TERRY CHANDLER	Cole Information Services
2009	TERRY CHANDLER	Cole Information Services

FINDINGS

<u>Year</u>	<u>Uses</u>	<u>Source</u>
2004	JOYCE CHANDLER	Cole Information Services
2002	CHANDLER Terry	Haines & Company
1999	OCHANDLERTerry	Haines Company, Inc.
	TERRY CHANDLER	Cole Information Services
1974	Spates Joseph	The Cleveland Directory Co.
1949	Carbone Patk landscaper	The Cleveland Directory Co.
1941	Martino Jos	The Cleveland Directory Co.
1935	Martino Jos	The Cleveland Directory Co.
1930	Martino Jos	The Cleveland Directory Co.

1886 WOODLAWN AVE

<u>Year</u>	<u>Uses</u>	<u>Source</u>
2017	ENOCH WILLIAMS	Cole Information Services
2014	BRANDY LONG	Cole Information Services
	RICKY WILLIAMS	Cole Information Services
	THERON GRIFFIN	Cole Information Services
2009	SHERVERIRIA HORTON	Cole Information Services
	TAYLOR PATTERSON	Cole Information Services
2004	TAMARA POLK	Cole Information Services
	BATES TAMARA	Cole Information Services
2002	6 BURTONGeorge	Haines & Company
1999	BURTON George	Haines Company, Inc.
1986	BARNEY Jesse	OHIO BELL
	WILUAMSB Brenda	OHIO BELL
1981	WILSON T A	Ohio Bell Telephone Company
1974	Sanderson Vaso	The Cleveland Directory Co.
	Hills Evelina Mrs	The Cleveland Directory Co.
1949	DAngelo Anthony Ty	The Cleveland Directory Co.
1941	DeTomaso Jas	The Cleveland Directory Co.
	Richards Michl	The Cleveland Directory Co.
1935	Detomaso Jas	The Cleveland Directory Co.
	Richards Michl landscape gdnr	The Cleveland Directory Co.
1930	DeSantis Julius	The Cleveland Directory Co.

FINDINGS

<u>Year</u>	<u>Uses</u>	<u>Source</u>
1930	Richards Michl	The Cleveland Directory Co.

1888 WOODLAWN AVE

<u>Year</u>	<u>Uses</u>	<u>Source</u>
2017	JOHN ALLEN	Cole Information Services
2014	JOHN ALLEN	Cole Information Services
2009	JOHN ALLEN	Cole Information Services
2004	JOHN ALLEN	Cole Information Services
2002	ALLENJohn	Haines & Company
1999	ALLENJohn	Haines Company, Inc.
1974	Taylor Eldridge B	The Cleveland Directory Co.
	Huffman A	The Cleveland Directory Co.
1949	Priola Philip Ra	The Cleveland Directory Co.
1941	Priola Philip	The Cleveland Directory Co.
1935	Gammato Antonio	The Cleveland Directory Co.
1930	Farinacci Grazlono	The Cleveland Directory Co.

1889 WOODLAWN AVE

<u>Year</u>	<u>Uses</u>	<u>Source</u>
2017	ARTHUR HUFFMAN	Cole Information Services
2014	ARTHUR HUFFMAN	Cole Information Services
2009	ROSE HUFFMAN	Cole Information Services
2004	ROSE HUFFMAN	Cole Information Services
2002	HUFFMAN Ann	Haines & Company
1999	HUFFMANAnn	Haines Company, Inc.
1974	Pernell Joe	The Cleveland Directory Co.
1949	De Luca Michi M Ce	The Cleveland Directory Co.
	Calore Lucy	The Cleveland Directory Co.
1941	DeLuca Michl M	The Cleveland Directory Co.
	Calore Louis	The Cleveland Directory Co.
1935	DeLuca Michl	The Cleveland Directory Co.
	Calorie Louis	The Cleveland Directory Co.
1930	Ferrono Anthony	The Cleveland Directory Co.

FINDINGS

1892 WOODLAWN AVE

<u>Year</u>	<u>Uses</u>	<u>Source</u>
2004	KENNETH WARE	Cole Information Services
	PATSY DIXON	Cole Information Services
2002	WARE Kennelh 00 C	Haines & Company
1999	SMITH K	Haines Company, Inc.
	HAMILTONA	Haines Company, Inc.
1994	EDWARDS, C	Cole Information Services
1991	NICOL EC	OHIO BELL
1986	MORGA M	OHIO BELL
	EDWARDS Kathy	OHIO BELL
1983	RICHARDSON Willie	The Ohio Bell Telephone Co.
1974	Woods D M	The Cleveland Directory Co.
1949	Spiccia Wm A Ra	The Cleveland Directory Co.
	Mitri Michl Ga	The Cleveland Directory Co.
1941	Capello Angelo	The Cleveland Directory Co.
	Mitri Michl	The Cleveland Directory Co.
1935	Trivison Peter	The Cleveland Directory Co.
	Mitri Michl	The Cleveland Directory Co.
1930	Daniele Leo	The Cleveland Directory Co.
	Mitri Michl	The Cleveland Directory Co.

1895 WOODLAWN AVE

<u>Year</u>	<u>Uses</u>	<u>Source</u>
2017	HUGH MONTGOMERY	Cole Information Services
2014	HUGH MONTGOMERY	Cole Information Services
2009	HUGH MONTGOMERY	Cole Information Services
2004	CHERYL JOHNSON	Cole Information Services
2002	JOHNSON Cheryl	Haines & Company
1999	WOODLAWN AV 44112 CONT	Haines Company, Inc.
	OJOHNSON Cheryl	Haines Company, Inc.
	CHERYL MONTGOMERY	Cole Information Services
1974	Hunter Willie J	The Cleveland Directory Co.
1949	Vitullo Fredk Ra	The Cleveland Directory Co.

FINDINGS

<u>Year</u>	<u>Uses</u>	<u>Source</u>
1941	Vitullo Maria	The Cleveland Directory Co.
1935	Vitullo Mary Mrs	The Cleveland Directory Co.
1930	Vitullo Mary Mrs	The Cleveland Directory Co.

1896 WOODLAWN AVE

<u>Year</u>	<u>Uses</u>	<u>Source</u>
1986	LEE Jeter	OHIO BELL
1974	Vacant	The Cleveland Directory Co.
	Vacant	The Cleveland Directory Co.
1949	Trabasso Anna Ra	The Cleveland Directory Co.
	De Palma Dominic Ga	The Cleveland Directory Co.
1941	DiPenti Vincent	The Cleveland Directory Co.
	Trabasso Angelo	The Cleveland Directory Co.
1935	Trabasso Chas	The Cleveland Directory Co.
1930	Trabasso Angelo	The Cleveland Directory Co.
	Orlando Jas A	The Cleveland Directory Co.

1899 WOODLAWN AVE

<u>Year</u>	<u>Uses</u>	<u>Source</u>
2014	BELINDA CALDWELL-HARDRICK	Cole Information Services
2004	THEODORE LITTLE	Cole Information Services
2002	RAY Dorolhy	Haines & Company
	LITTLE Theodore	Haines & Company
1999	LITTLE Inez	Haines Company, Inc.
	RAY Dorothy	Haines Company, Inc.
	INEZ LITTLE	Cole Information Services
1986	MATTHEW D R	OHIO BELL
1983	MATTHEW DR	The Ohio Bell Telephone Co.
1981	MATTHEW D R	Ohio Bell Telephone Company
1974	Matthew Terry	The Cleveland Directory Co.

FINDINGS

WOODLAWN RD

1822 WOODLAWN RD

<u>Year</u>	<u>Uses</u>	<u>Source</u>
1955	Cannata Jos	The Cleveland Directory Co.

1866 WOODLAWN RD

<u>Year</u>	<u>Uses</u>	<u>Source</u>
1955	Gatno Saml landscape gdnr	The Cleveland Directory Co.
	DeSantis Jos	The Cleveland Directory Co.
1951	Desantis Jos	The Cleveland Directory Co.

1867 WOODLAWN RD

<u>Year</u>	<u>Uses</u>	<u>Source</u>
1955	Bonnell Michl	The Cleveland Directory Co.
1951	Coppo Valentino	The Cleveland Directory Co.
	Bonnell Michl A	The Cleveland Directory Co.

1870 WOODLAWN RD

<u>Year</u>	<u>Uses</u>	<u>Source</u>
1955	Shriver R B	The Cleveland Directory Co.
	Ambresia Jas C	The Cleveland Directory Co.
1951	Pitrondi Christine	The Cleveland Directory Co.

1871 WOODLAWN RD

<u>Year</u>	<u>Uses</u>	<u>Source</u>
1955	Pietrondi Christine Mrs	The Cleveland Directory Co.
	Colonna Chester M uphol	The Cleveland Directory Co.
1951	LaVigna Jos	The Cleveland Directory Co.

1874 WOODLAWN RD

<u>Year</u>	<u>Uses</u>	<u>Source</u>
1970	CRAIG SILAS	The Cleveland Directory Co.
1955	Birchfield Wm F	The Cleveland Directory Co.
1951	Birchfield Wm F	The Cleveland Directory Co.

FINDINGS

1875 WOODLAWN RD

<u>Year</u>	<u>Uses</u>	<u>Source</u>
1970	THREATT HAROLD G	The Cleveland Directory Co.
1955	Iammarino Frank A	The Cleveland Directory Co.
	Marinelli Adeline	The Cleveland Directory Co.
1951	Iammarino Frank	The Cleveland Directory Co.

1876 WOODLAWN RD

<u>Year</u>	<u>Uses</u>	<u>Source</u>
1955	Carter Henry C	The Cleveland Directory Co.
1951	Shaver Paul G roofer	The Cleveland Directory Co.
	Knight Eve Mrs	The Cleveland Directory Co.

1878 WOODLAWN RD

<u>Year</u>	<u>Uses</u>	<u>Source</u>
1970	GUZZO IDA MRS	The Cleveland Directory Co.
1955	Quirk Jas L musician	The Cleveland Directory Co.
	Urby Norbert	The Cleveland Directory Co.
	Guzzo Ida Mrs	The Cleveland Directory Co.
1951	Guzzo Eda Mrs	The Cleveland Directory Co.
	Kirk Leslie	The Cleveland Directory Co.

1881 WOODLAWN RD

<u>Year</u>	<u>Uses</u>	<u>Source</u>
1970	DE LUCA ROSE MRS	The Cleveland Directory Co.
1955	DeLuca Geo	The Cleveland Directory Co.
1951	Cegreata Osw ald	The Cleveland Directory Co.

1882 WOODLAWN RD

<u>Year</u>	<u>Uses</u>	<u>Source</u>
1970	SEALS ESTELLE MRS	The Cleveland Directory Co.
1955	Vinetil Domenic	The Cleveland Directory Co.
1951	Dolesal Homer	The Cleveland Directory Co.
	Salvatore Albert	The Cleveland Directory Co.

FINDINGS

1884 WOODLAWN RD

<u>Year</u>	<u>Uses</u>	<u>Source</u>
1970	HUGHLY RUBY	The Cleveland Directory Co.
1955	Nickloccia Nick	The Cleveland Directory Co.

1885 WOODLAWN RD

<u>Year</u>	<u>Uses</u>	<u>Source</u>
1970	SPATES JOSEPH	The Cleveland Directory Co.
1955	Augusta John	The Cleveland Directory Co.
1951	Iacobacci Nicholas	The Cleveland Directory Co.

1886 WOODLAWN RD

<u>Year</u>	<u>Uses</u>	<u>Source</u>
1970	HILLS EVELINA MRS SANDERSON VASO	The Cleveland Directory Co. The Cleveland Directory Co.
1955	Angelo Anthony DAngelo Tony	The Cleveland Directory Co. The Cleveland Directory Co.
1951	Colonna Chas DAngelo Anthony	The Cleveland Directory Co. The Cleveland Directory Co.

1887 WOODLAWN RD

<u>Year</u>	<u>Uses</u>	<u>Source</u>
1955	Corazzo Jos	The Cleveland Directory Co.

1888 WOODLAWN RD

<u>Year</u>	<u>Uses</u>	<u>Source</u>
1970	VACANT	The Cleveland Directory Co.
1955	Priola Philip	The Cleveland Directory Co.
1951	Priola Philip	The Cleveland Directory Co.

1889 WOODLAWN RD

<u>Year</u>	<u>Uses</u>	<u>Source</u>
1970	JUODVALKIS VINCENT WAICIUS ADELA	The Cleveland Directory Co. The Cleveland Directory Co.
1955	Siford Harold J Calore Lucy Mrs	The Cleveland Directory Co. The Cleveland Directory Co.

FINDINGS

<u>Year</u>	<u>Uses</u>	<u>Source</u>
1951	Spiccia Wm A	The Cleveland Directory Co.
	DeLuca Michl M	The Cleveland Directory Co.
	Calore Lucy Mrs	The Cleveland Directory Co.

1890 WOODLAWN RD

<u>Year</u>	<u>Uses</u>	<u>Source</u>
1970	JENKINS T	The Cleveland Directory Co.

1892 WOODLAWN RD

<u>Year</u>	<u>Uses</u>	<u>Source</u>
1970	WILLIAMS ROBT C	The Cleveland Directory Co.
	CLARK T E	The Cleveland Directory Co.
1955	Comar Andrew J	The Cleveland Directory Co.
	Comal Anthony B	The Cleveland Directory Co.

1895 WOODLAWN RD

<u>Year</u>	<u>Uses</u>	<u>Source</u>
1970	HUNTER WILLIE	The Cleveland Directory Co.
1955	Vitullo Mary	The Cleveland Directory Co.
1951	Vitullo Fredk	The Cleveland Directory Co.

1896 WOODLAWN RD

<u>Year</u>	<u>Uses</u>	<u>Source</u>
1970	GREEN BARBARA MRS	The Cleveland Directory Co.
	BALDWIN PETTIGREW	The Cleveland Directory Co.
1955	Trabasso Anna	The Cleveland Directory Co.
	Bottiggi David D	The Cleveland Directory Co.
1951	Tirabasso Anna Mrs	The Cleveland Directory Co.
	DePalma Dominic	The Cleveland Directory Co.

FINDINGS

ADJOINING PROPERTY: ADDRESSES NOT IDENTIFIED IN RESEARCH SOURCE

The following Adjoining Property addresses were researched for this report, and the addresses were not identified in research source.

<u>Address Researched</u>	<u>Address Not Identified in Research Source</u>
0 LAKEVIEW DR	2017, 2014, 2009, 2004, 2002, 1994, 1991, 1986, 1983, 1981, 1980, 1974, 1973, 1972, 1970, 1967, 1962, 1961, 1959, 1955, 1954, 1951, 1949, 1941, 1935, 1930
12355 EUCLID AVE	2017, 2014, 2009, 2004, 1994, 1991, 1986, 1983, 1981, 1980, 1973, 1972, 1967, 1962, 1961, 1959, 1954, 1949, 1941, 1935, 1930
12355 EUCLID AVE	2017, 2014, 2009, 2004, 2002, 1991, 1986, 1983, 1981, 1980, 1974, 1973, 1972, 1970, 1967, 1962, 1961, 1959, 1955, 1954, 1951, 1949, 1941, 1935, 1930
12357 EUCLID AVE	2017, 2014, 2009, 2004, 2002, 1999, 1994, 1991, 1986, 1983, 1981, 1980, 1974, 1973, 1972, 1967, 1962, 1959, 1954, 1949
12358 EUCLID AVE	2017, 2014, 2009, 2004, 2002, 1999, 1994, 1991, 1986, 1983, 1981, 1980, 1974, 1973, 1972, 1970, 1967, 1962, 1959, 1954, 1949, 1941, 1930
12359 EUCLID AVE	2017, 2014, 2009, 2004, 1994, 1986, 1983, 1981, 1980, 1974, 1973, 1972, 1967, 1962, 1959, 1954, 1949, 1941, 1930
12359 EUCLID AVE	2017, 2014, 2009, 2004, 2002, 1991, 1986, 1983, 1981, 1980, 1974, 1973, 1972, 1970, 1967, 1962, 1961, 1959, 1955, 1954, 1951, 1949, 1941, 1935, 1930
12360 EUCLID AVE	2017, 2014, 2009, 2004, 2002, 1999, 1994, 1991, 1986, 1983, 1981, 1980, 1974, 1973, 1972, 1970, 1967, 1962, 1959, 1954, 1949, 1941, 1935, 1930
12361 EUCLID AVE	2017, 2014, 2009, 2004, 2002, 1999, 1994, 1991, 1986, 1983, 1981, 1980, 1974, 1973, 1972, 1970, 1967, 1962, 1959, 1954, 1949, 1941, 1935, 1930
12362 EUCLID AVE	2017, 2014, 2009, 2004, 2002, 1999, 1994, 1991, 1986, 1983, 1981, 1980, 1974, 1973, 1972, 1970, 1967, 1962, 1959, 1954, 1949, 1941, 1935, 1930
12363 EUCLID AVE	2017, 2014, 2009, 2004, 1999, 1994, 1991, 1986, 1983, 1981, 1980, 1973, 1972, 1967, 1962, 1959, 1954, 1949
12364 EUCLID AVE	2017, 2014, 2009, 2004, 2002, 1999, 1994, 1991, 1986, 1983, 1981, 1980, 1974, 1973, 1972, 1970, 1967, 1962, 1959, 1954, 1949, 1941, 1935, 1930
12365 EUCLID AVE	2017, 2014, 2009, 2004, 2002, 1999, 1994, 1991, 1986, 1983, 1981, 1980, 1974, 1973, 1972, 1970, 1967, 1962, 1959, 1954, 1949, 1935, 1930
12365 S EUCLID AVE	2017, 2014, 2009, 2004, 2002, 1999, 1994, 1991, 1983, 1981, 1980, 1974, 1973, 1972, 1970, 1967, 1962, 1961, 1959, 1955, 1954, 1951, 1949, 1941, 1935, 1930
12366 EUCLID AVE	2017, 2014, 2009, 2004, 2002, 1999, 1994, 1991, 1986, 1983, 1981, 1980, 1974, 1973, 1972, 1970, 1967, 1962, 1959, 1954, 1949, 1941, 1935, 1930
12367 EUCLID AVE	2017, 2014, 2009, 2004, 2002, 1999, 1994, 1991, 1986, 1983, 1981, 1980, 1974, 1973, 1972, 1970, 1967, 1962, 1959, 1954, 1949, 1930
12369 EUCLID AVE	2017, 2014, 2009, 2004, 1999, 1994, 1991, 1986, 1983, 1981, 1980, 1973, 1972, 1967, 1962, 1959, 1954, 1949, 1930
12369 EUCLID AVE	2017, 2014, 2009, 2002, 1999, 1991, 1986, 1983, 1981, 1980, 1974, 1973, 1972, 1970, 1967, 1962, 1961, 1959, 1955, 1954, 1951, 1949, 1941, 1935, 1930
12401 EUCLID AVE	2017, 2002, 1999, 1994, 1991, 1986, 1983, 1981, 1980, 1974, 1973, 1972, 1970, 1967, 1962, 1961, 1959, 1955, 1954, 1951, 1949, 1941, 1935, 1930

FINDINGS

Address Researched

Address Not Identified in Research Source

12401 EUCLID AVE	2017, 2014, 2009, 2004, 1994, 1991, 1986, 1983, 1981, 1980, 1973, 1972, 1967, 1962, 1959, 1954, 1949, 1930
12405 EUCLID AVE	2017, 2014, 2009, 2004, 2002, 1999, 1994, 1991, 1986, 1983, 1981, 1980, 1974, 1973, 1972, 1970, 1967, 1962, 1961, 1959, 1955, 1954, 1951, 1949, 1935, 1930
12406 EUCLID AVE	2017, 2014, 2009, 2004, 2002, 1999, 1994, 1991, 1986, 1983, 1981, 1980, 1974, 1973, 1972, 1970, 1967, 1962, 1961, 1959, 1955, 1954, 1949
12408 EUCLID AVE	2017, 2014, 2009, 2004, 2002, 1999, 1994, 1991, 1986, 1983, 1981, 1980, 1974, 1973, 1970, 1961, 1959, 1955, 1954, 1949
12408 EUCLID AVE	2009, 2002, 1999, 1994, 1991, 1986, 1983, 1981, 1980, 1974, 1973, 1972, 1970, 1967, 1962, 1961, 1959, 1955, 1954, 1951, 1949, 1941, 1935, 1930
12410 EUCLID AVE	2017, 2009, 2004, 2002, 1999, 1994, 1991, 1986, 1983, 1981, 1980, 1974, 1973, 1972, 1970, 1967, 1962, 1961, 1959, 1955, 1954, 1951, 1949, 1941, 1935, 1930
12410 EUCLID AVE	2017, 2014, 2009, 2004, 2002, 1994, 1991, 1986, 1981, 1980, 1974, 1973, 1970, 1961, 1955, 1954, 1949
12411 EUCLID AVE	2017, 2014, 2009, 2004, 2002, 1999, 1994, 1991, 1986, 1983, 1981, 1980, 1974, 1973, 1972, 1970, 1967, 1962, 1961, 1959, 1955, 1954, 1951, 1949, 1935, 1930
12412 EUCLID AVE	2017, 2014, 2009, 2004, 2002, 1994, 1991, 1986, 1983, 1981, 1980, 1974, 1973, 1970, 1961, 1955, 1954, 1951, 1949
12412 EUCLID AVE	2017, 2002, 1999, 1991, 1986, 1983, 1981, 1980, 1974, 1973, 1972, 1970, 1967, 1962, 1961, 1959, 1955, 1954, 1951, 1949, 1941, 1935, 1930
12414 EUCLID AVE	2017, 2014, 2009, 2004, 2002, 1999, 1991, 1986, 1983, 1981, 1980, 1974, 1973, 1972, 1970, 1967, 1962, 1961, 1959, 1955, 1954, 1951, 1949, 1941, 1935, 1930
12414 EUCLID AVE	2017, 2014, 2009, 2004, 2002, 1994, 1991, 1986, 1983, 1981, 1980, 1974, 1973, 1970, 1961, 1955, 1951, 1930
12415 EUCLID	2017, 2014, 2009, 2004, 2002, 1999, 1994, 1991, 1981, 1980, 1974, 1973, 1972, 1970, 1967, 1962, 1961, 1959, 1955, 1954, 1951, 1949, 1941, 1935, 1930
12415 EUCLID AVE	2017, 2014, 2009, 2004, 2002, 1994, 1986, 1983, 1981, 1980, 1974, 1973, 1970, 1961, 1955, 1951, 1935, 1930
12415 EUCLID AVE	2017, 2014, 2004, 2002, 1991, 1986, 1983, 1981, 1980, 1974, 1973, 1972, 1970, 1967, 1962, 1961, 1959, 1955, 1954, 1951, 1949, 1941, 1935, 1930
12416 EUCLID AVE	2017, 2014, 2009, 2002, 1999, 1991, 1986, 1983, 1981, 1980, 1974, 1973, 1972, 1970, 1967, 1962, 1961, 1959, 1955, 1954, 1951, 1949, 1941, 1935, 1930
12416 EUCLID AVE	2017, 2014, 2009, 2004, 1994, 1991, 1986, 1983, 1981, 1980, 1974, 1973, 1970, 1961, 1955, 1951, 1930
12418 EUCLID	2017, 2014, 2009, 2004, 2002, 1999, 1994, 1991, 1986, 1981, 1980, 1974, 1973, 1972, 1970, 1967, 1962, 1961, 1959, 1955, 1954, 1951, 1949, 1941, 1935, 1930
12418 EUCLID AVE	2017, 2014, 2009, 2004, 1994, 1991, 1983, 1981, 1980, 1974, 1973, 1972, 1970, 1967, 1962, 1961, 1959, 1955, 1954, 1951, 1949, 1941, 1935, 1930
12418 EUCLID AVE	2017, 2014, 2009, 2004, 2002, 1999, 1991, 1986, 1983, 1981, 1980, 1974, 1973, 1972, 1970, 1967, 1962, 1961, 1959, 1955, 1954, 1951, 1949, 1941, 1935, 1930
12419 EUCLID AVE	2017, 2014, 2009, 2004, 2002, 1994, 1991, 1986, 1983, 1981, 1980, 1974, 1973, 1972, 1970, 1967, 1962, 1961, 1959, 1955, 1954, 1951, 1949, 1941, 1935, 1930
12420 EUCLID AVE	2017, 2014, 2009, 2004, 1994, 1991, 1986, 1983, 1981, 1980, 1974, 1973, 1970, 1961, 1955, 1954, 1951, 1949, 1935

FINDINGS

<u>Address Researched</u>	<u>Address Not Identified in Research Source</u>
12420 EUCLID AVE	2017, 2009, 2004, 2002, 1991, 1986, 1983, 1981, 1980, 1974, 1973, 1972, 1970, 1967, 1962, 1961, 1959, 1955, 1954, 1951, 1949, 1941, 1935, 1930
12424 EUCLID AVE	2017, 2014, 2009, 2004, 2002, 1994, 1991, 1986, 1983, 1981, 1980, 1974, 1973, 1972, 1970, 1967, 1962, 1961, 1959, 1955, 1954, 1951, 1949, 1941, 1935, 1930
12424 EUCLID AVE	2017, 2014, 2009, 2004, 1994, 1991, 1986, 1983, 1981, 1980, 1974, 1973, 1972, 1970, 1967, 1962, 1961, 1959, 1955, 1954, 1951, 1935, 1930
12426 EUCLID AVE	2017, 2014, 2009, 2004, 2002, 1994, 1991, 1986, 1983, 1981, 1980, 1974, 1973, 1970, 1961, 1955, 1951, 1949, 1941
12426 EUCLID AVE	2017, 2014, 2009, 2002, 1999, 1991, 1986, 1983, 1981, 1980, 1974, 1973, 1972, 1970, 1967, 1962, 1961, 1959, 1955, 1954, 1951, 1949, 1941, 1935, 1930
12428 EUCLID AV Y	2017, 2014, 2009, 2004, 2002, 1999, 1994, 1991, 1983, 1981, 1980, 1974, 1973, 1972, 1970, 1967, 1962, 1961, 1959, 1955, 1954, 1951, 1949, 1941, 1935, 1930
12428 EUCLID AVE	2017, 2014, 2009, 2004, 2002, 1994, 1991, 1986, 1983, 1980, 1974, 1973, 1970, 1961, 1955, 1951
12429 EUCLID AVE	2017, 2014, 2009, 2004, 2002, 1999, 1994, 1991, 1986, 1983, 1981, 1980, 1974, 1973, 1972, 1970, 1967, 1962, 1961, 1959, 1955, 1954, 1951, 1949, 1930
12430 EUCLID AVE	2017, 2014, 2009, 2004, 2002, 1994, 1991, 1986, 1983, 1981, 1980, 1974, 1973, 1970, 1961, 1959, 1955, 1951, 1949
12431 EUCLID AVE	2017, 2014, 2009, 2004, 2002, 1999, 1994, 1991, 1986, 1983, 1981, 1980, 1974, 1973, 1972, 1970, 1967, 1962, 1961, 1959, 1955, 1954, 1951, 1949, 1930
12432 EUCLID AVE	2017, 2014, 2009, 2004, 2002, 1999, 1994, 1991, 1986, 1983, 1981, 1980, 1974, 1973, 1972, 1970, 1967, 1961, 1955, 1951, 1949, 1930
12433 EUCLID AVE	2017, 2014, 2009, 2004, 2002, 1999, 1994, 1991, 1986, 1983, 1981, 1980, 1974, 1973, 1972, 1970, 1967, 1962, 1961, 1959, 1955, 1954, 1951, 1949, 1930
12434 EUCLID AVE	2017, 2014, 2009, 2004, 2002, 1994, 1986, 1983, 1981, 1980, 1974, 1973, 1970, 1967, 1961, 1955, 1951
12435 EUCLID AVE	2017, 2014, 2009, 2004, 2002, 1994, 1986, 1983, 1981, 1980, 1974, 1973, 1970, 1967, 1961, 1959, 1955, 1954, 1951
12435 EUCLID AVE	2017, 2014, 2009, 2004, 2002, 1991, 1986, 1983, 1981, 1980, 1974, 1973, 1972, 1970, 1967, 1962, 1961, 1959, 1955, 1954, 1951, 1949, 1941, 1935, 1930
12436 EUCLID AVE	2002, 1991, 1986, 1983, 1981, 1980, 1974, 1973, 1972, 1970, 1967, 1962, 1961, 1959, 1955, 1954, 1951, 1949, 1941, 1935, 1930
12436 EUCLID AVE	2017, 2014, 2009, 2004, 2002, 1994, 1991, 1983, 1981, 1980, 1974, 1973, 1972, 1970, 1962, 1961, 1959, 1955, 1954, 1951, 1949
12436 EUCLID AVN	2017, 2014, 2009, 2004, 2002, 1999, 1994, 1986, 1983, 1981, 1980, 1974, 1973, 1972, 1970, 1967, 1962, 1961, 1959, 1955, 1954, 1951, 1949, 1941, 1935, 1930
12438 EUCLID AVE	2017, 2014, 2009, 2004, 2002, 1999, 1994, 1991, 1986, 1983, 1981, 1980, 1974, 1973, 1970, 1961, 1955, 1951
12440 EUCLID AVE	2017, 2014, 2009, 2004, 2002, 1994, 1991, 1986, 1983, 1981, 1980, 1974, 1973, 1970, 1961, 1955, 1951
12440 EUCLID AVE	2017, 2014, 2009, 2004, 2002, 1999, 1991, 1986, 1983, 1981, 1980, 1974, 1973, 1972, 1970, 1967, 1962, 1961, 1959, 1955, 1954, 1951, 1949, 1941, 1935, 1930
12501 EUCLID AVE	2017, 2014, 2009, 2004, 2002, 1999, 1994, 1991, 1986, 1983, 1981, 1980, 1974, 1973, 1972, 1970, 1961, 1955, 1951

FINDINGS

Address Researched

Address Not Identified in Research Source

12502 EUCLID AVE	2017, 2014, 2009, 2004, 2002, 1999, 1994, 1991, 1986, 1983, 1981, 1980, 1974, 1973, 1972, 1970, 1962, 1961, 1959, 1955, 1954, 1951, 1949
12503 EUCLID AVE	2017, 2014, 2009, 2004, 2002, 1999, 1994, 1991, 1986, 1983, 1981, 1980, 1974, 1973, 1970, 1961, 1955, 1951
12504 EUCLID AVE	2017, 2014, 2009, 2004, 2002, 1999, 1994, 1991, 1986, 1983, 1981, 1980, 1974, 1973, 1972, 1970, 1961, 1955, 1951
12505 EUCLID AVE	2017, 2014, 2009, 2004, 2002, 1999, 1994, 1991, 1986, 1983, 1981, 1980, 1974, 1973, 1970, 1967, 1962, 1961, 1959, 1955, 1954, 1951, 1949, 1935
12506 EUCLID AVE	2017, 2014, 2009, 2004, 2002, 1999, 1994, 1991, 1986, 1983, 1981, 1980, 1974, 1973, 1972, 1970, 1961, 1955, 1951, 1949
12507 EUCLID AVE	2017, 2014, 2009, 2004, 2002, 1999, 1994, 1991, 1986, 1983, 1981, 1980, 1974, 1973, 1970, 1961, 1955, 1951
12508 EUCLID AVE	2017, 2014, 2009, 2004, 2002, 1999, 1994, 1991, 1986, 1983, 1981, 1980, 1974, 1973, 1972, 1970, 1961, 1955, 1951, 1949
12509 EUCLID AVE	2017, 2014, 2009, 2004, 2002, 1999, 1994, 1991, 1986, 1983, 1980, 1974, 1973, 1970, 1961, 1955, 1951
12509 EUCLID AVE	2009, 2004, 2002, 1999, 1994, 1991, 1986, 1983, 1981, 1980, 1974, 1973, 1972, 1970, 1967, 1962, 1961, 1959, 1955, 1954, 1951, 1949, 1941, 1935, 1930
12510 EUCLID AVE	2017, 2014, 2009, 2004, 2002, 1999, 1994, 1991, 1986, 1983, 1981, 1980, 1974, 1973, 1972, 1970, 1967, 1962, 1961, 1959, 1955, 1954, 1951, 1949
12511 EUCLID AVE	2017, 2014, 2009, 2004, 2002, 1994, 1991, 1986, 1983, 1981, 1980, 1974, 1973, 1970, 1961, 1955, 1951
12512 EUCLID AVE	2017, 2014, 2009, 2004, 2002, 1999, 1994, 1991, 1986, 1983, 1981, 1980, 1974, 1973, 1972, 1970, 1967, 1962, 1961, 1959, 1955, 1954, 1951, 1949
12513 EUCLID AVE	2017, 2014, 2009, 2004, 2002, 1999, 1994, 1991, 1986, 1983, 1981, 1980, 1974, 1973, 1970, 1961, 1955, 1951
12514 EUCLID AVE	2017, 2014, 2009, 2004, 2002, 1999, 1994, 1991, 1986, 1983, 1981, 1980, 1974, 1973, 1972, 1970, 1967, 1962, 1961, 1959, 1955, 1954, 1951, 1949
12515 EUCLID AVE	2017, 2014, 2009, 2004, 2002, 1999, 1994, 1991, 1986, 1983, 1981, 1980, 1974, 1973, 1970, 1961, 1955, 1951
12516 EUCLID AVE	2017, 2014, 2009, 2004, 2002, 1999, 1994, 1991, 1986, 1983, 1981, 1980, 1974, 1973, 1972, 1970, 1967, 1962, 1961, 1959, 1955, 1954, 1951, 1949
12517 EUCLID AVE	2017, 2014, 2009, 2004, 2002, 1999, 1994, 1991, 1986, 1983, 1981, 1980, 1974, 1973, 1972, 1970, 1967, 1962, 1961, 1959, 1955, 1954, 1951
12518 EUCLID AVE	2017, 2014, 2009, 2004, 2002, 1999, 1994, 1991, 1986, 1983, 1981, 1980, 1974, 1973, 1972, 1970, 1967, 1962, 1961, 1959, 1955, 1954, 1951, 1949
12519 EUCLID AVE	2017, 2014, 2009, 2004, 2002, 1999, 1994, 1991, 1986, 1983, 1981, 1980, 1974, 1973, 1972, 1970, 1967, 1962, 1961, 1959, 1955, 1954, 1951, 1949
12519 EUCLID AVE	2014, 2009, 2004, 2002, 1999, 1994, 1991, 1986, 1983, 1981, 1980, 1974, 1973, 1972, 1970, 1967, 1962, 1961, 1959, 1955, 1954, 1951, 1949, 1941, 1935, 1930
12520 EUCLID AVE	2017, 2014, 2009, 2004, 2002, 1999, 1994, 1991, 1986, 1983, 1981, 1980, 1974, 1973, 1972, 1970, 1961, 1955, 1951, 1949
12523 EUCLID AVE	2017, 2014, 2009, 2004, 2002, 1994, 1991, 1986, 1983, 1981, 1980, 1974, 1973, 1972, 1970, 1961, 1955, 1951, 1935

FINDINGS

Address Researched

Address Not Identified in Research Source

12524 EUCLID AVE	2017, 2014, 2009, 2004, 1994, 1991, 1986, 1983, 1981, 1980, 1974, 1973, 1970, 1961, 1955, 1951
12524 EUCLID AVE	2017, 2002, 1991, 1986, 1983, 1981, 1980, 1974, 1973, 1972, 1970, 1967, 1962, 1961, 1959, 1955, 1954, 1951, 1949, 1941, 1935, 1930
12525 EUCLID AVE	2017, 2014, 2009, 2004, 2002, 1999, 1991, 1986, 1983, 1981, 1980, 1974, 1973, 1972, 1970, 1967, 1962, 1961, 1959, 1955, 1954, 1951, 1949, 1941, 1935, 1930
12525 EUCLID AVE	2017, 2014, 2009, 2004, 2002, 1994, 1991, 1986, 1983, 1981, 1980, 1974, 1973, 1970, 1967, 1961, 1955, 1951
12526 EUCLID AVE	2017, 2014, 2009, 2004, 2002, 1994, 1991, 1986, 1983, 1981, 1980, 1974, 1973, 1970, 1961, 1955, 1951
12526 EUCLID AVE	2009, 2004, 2002, 1994, 1991, 1986, 1983, 1981, 1980, 1974, 1973, 1972, 1970, 1967, 1962, 1961, 1959, 1955, 1954, 1951, 1949, 1941, 1935, 1930
12528 EUCLID AVE	2017, 2009, 2002, 1994, 1991, 1986, 1983, 1981, 1980, 1974, 1973, 1972, 1970, 1967, 1962, 1961, 1959, 1955, 1954, 1951, 1949, 1941, 1935, 1930
12528 EUCLID AVE	2017, 2014, 2009, 2004, 1994, 1991, 1986, 1983, 1981, 1980, 1974, 1973, 1972, 1970, 1967, 1962, 1961, 1959, 1955, 1954, 1951, 1949, 1941
12530 EUCLID AVE	2017, 2014, 2009, 2004, 2002, 1994, 1991, 1986, 1983, 1981, 1980, 1974, 1973, 1970, 1961, 1955, 1951
12532 EUCLID AVE	2017, 2014, 2009, 2004, 2002, 1999, 1994, 1991, 1986, 1983, 1981, 1980, 1974, 1973, 1970, 1961, 1955, 1951
12534 EUCLID AVE	2017, 2014, 2009, 2004, 2002, 1994, 1991, 1986, 1983, 1981, 1980, 1974, 1973, 1970, 1961, 1955, 1951
12534 EUCLID AVE	2017, 2009, 2004, 2002, 1994, 1991, 1986, 1983, 1981, 1980, 1974, 1973, 1972, 1970, 1967, 1962, 1961, 1959, 1955, 1954, 1951, 1949, 1941, 1935, 1930
12535 EUCLID AVE	2017, 2014, 2009, 2004, 2002, 1999, 1994, 1991, 1986, 1983, 1981, 1980, 1974, 1973, 1972, 1970, 1967, 1962, 1961, 1959, 1955, 1954, 1951, 1949, 1941, 1935
12536 EUCLID AVE	2017, 2014, 2009, 2004, 2002, 1999, 1994, 1991, 1983, 1981, 1980, 1974, 1973, 1970, 1961, 1955, 1951
12536 EUCLID AVE	2017, 2004, 2002, 1994, 1991, 1986, 1983, 1981, 1980, 1974, 1973, 1972, 1970, 1967, 1962, 1961, 1959, 1955, 1954, 1951, 1949, 1941, 1935, 1930
12538 EUCLID AVE	2017, 2009, 2004, 2002, 1999, 1994, 1991, 1986, 1983, 1981, 1980, 1974, 1973, 1972, 1970, 1967, 1962, 1961, 1959, 1955, 1954, 1951, 1949, 1941, 1935, 1930
12538 EUCLID AVE	2017, 2014, 2009, 2004, 2002, 1994, 1991, 1986, 1983, 1981, 1980, 1974, 1973, 1970, 1961, 1955, 1951
12543 EUCLID AVE	2017, 2014, 2009, 2004, 2002, 1999, 1994, 1991, 1986, 1983, 1981, 1980, 1974, 1973, 1970, 1961, 1955, 1951
12546 EUCLID AVE	2017, 2009, 2004, 2002, 1999, 1994, 1991, 1986, 1983, 1981, 1980, 1974, 1973, 1972, 1970, 1967, 1962, 1961, 1959, 1955, 1954, 1951, 1949, 1941, 1935, 1930
12547 EUCLID AVE	2017, 2014, 2009, 2004, 2002, 1999, 1994, 1991, 1986, 1983, 1981, 1980, 1974, 1973, 1970, 1961, 1955, 1951
12548 EUCLID AVE	2017, 2014, 2009, 2004, 2002, 1999, 1994, 1991, 1986, 1983, 1981, 1980, 1974, 1973, 1972, 1970, 1967, 1962, 1961, 1959, 1955, 1954, 1951, 1949
12549 EUCLID AVE	2017, 2014, 2009, 2004, 2002, 1999, 1994, 1991, 1986, 1983, 1981, 1980, 1974, 1973, 1970, 1961, 1955, 1951

FINDINGS

Address Researched

Address Not Identified in Research Source

12550 EUCLID AVE	2017, 2014, 2009, 2004, 1994, 1991, 1986, 1983, 1981, 1980, 1974, 1973, 1970, 1961, 1955, 1951
12550 EUCLID AVE	2017, 2014, 2009, 2002, 1999, 1991, 1986, 1983, 1981, 1980, 1974, 1973, 1972, 1970, 1967, 1962, 1961, 1959, 1955, 1954, 1951, 1949, 1941, 1935, 1930
12551 EUCLID AVE	2017, 2014, 2009, 2004, 2002, 1999, 1994, 1991, 1986, 1983, 1981, 1980, 1974, 1973, 1970, 1961, 1955, 1951, 1949
12552 EUCLID AVE	2017, 2014, 2009, 2004, 2002, 1999, 1994, 1991, 1986, 1983, 1981, 1980, 1974, 1973, 1972, 1970, 1967, 1962, 1961, 1959, 1955, 1954, 1951, 1949
12553 EUCLID AVE	2017, 2014, 2009, 2004, 2002, 1999, 1994, 1991, 1986, 1983, 1981, 1980, 1974, 1973, 1970, 1961, 1955, 1951
12554 EUCLID AVE	2017, 2014, 2009, 2004, 2002, 1999, 1994, 1991, 1986, 1983, 1981, 1980, 1974, 1973, 1972, 1970, 1967, 1962, 1961, 1959, 1955, 1954, 1951, 1949
12555 EUCLID AVE	2017, 2014, 2009, 2004, 2002, 1999, 1994, 1991, 1986, 1983, 1981, 1980, 1974, 1973, 1970, 1961, 1955, 1951
12556 EUCLID AVE	2017, 2014, 2009, 2004, 2002, 1999, 1994, 1991, 1986, 1983, 1981, 1980, 1974, 1973, 1972, 1970, 1967, 1962, 1961, 1959, 1955, 1954, 1951, 1949
12557 EUCLID AVE	2017, 2014, 2009, 2004, 2002, 1999, 1994, 1991, 1986, 1983, 1981, 1980, 1974, 1973, 1972, 1970, 1961, 1955, 1951, 1930
12558 EUCLID AVE	2017, 2014, 2009, 2004, 2002, 1994, 1991, 1986, 1983, 1981, 1980, 1974, 1973, 1970, 1961, 1955, 1951
12558 EUCLID AVE	2017, 2014, 2009, 2004, 2002, 1999, 1991, 1986, 1983, 1981, 1980, 1974, 1973, 1972, 1970, 1967, 1962, 1961, 1959, 1955, 1954, 1951, 1949, 1941, 1935, 1930
12559 EUCLID AVE	2017, 2014, 2009, 2004, 2002, 1999, 1994, 1991, 1986, 1983, 1981, 1980, 1974, 1973, 1970, 1967, 1962, 1961, 1959, 1955, 1954, 1951, 1935, 1930
12560 EUCLID AVE	2017, 2014, 2009, 2004, 2002, 1994, 1991, 1986, 1983, 1981, 1980, 1974, 1973, 1970, 1961, 1955, 1951
12561 EUCLID AVE	2017, 2014, 2009, 2004, 2002, 1999, 1994, 1991, 1986, 1983, 1981, 1980, 1974, 1973, 1970, 1961, 1955, 1951
12562 EUCLID AVE	2017, 2014, 2009, 2004, 2002, 1999, 1994, 1991, 1986, 1983, 1981, 1980, 1974, 1973, 1970, 1961, 1955, 1951
12563 EUCLID AVE	2017, 2014, 2009, 2004, 2002, 1999, 1994, 1991, 1986, 1983, 1981, 1980, 1974, 1973, 1970, 1961, 1955, 1951
12570 EUCLID AVE	2017, 2014, 2009, 2004, 2002, 1999, 1994, 1991, 1986, 1983, 1981, 1980, 1974, 1973, 1972, 1970, 1961, 1955, 1951
12600 EUCLID AVE	2017, 2014, 2009, 2004, 1994, 1986, 1983, 1981, 1980, 1974, 1973, 1970, 1961, 1955, 1951, 1930
12600 EUCLID AVE	2017, 2002, 1991, 1986, 1983, 1981, 1980, 1974, 1973, 1972, 1970, 1967, 1962, 1961, 1959, 1955, 1954, 1951, 1949, 1941, 1935, 1930
12601 EUCLID AVE	2017, 2014, 2009, 2002, 1994, 1991, 1986, 1983, 1981, 1980, 1974, 1973, 1972, 1970, 1967, 1962, 1961, 1959, 1955, 1954, 1951, 1949, 1941, 1935, 1930
12601 EUCLID AVE	2017, 2014, 2009, 2004, 1994, 1991, 1986, 1983, 1981, 1980, 1974, 1973, 1972, 1970, 1961, 1955, 1951, 1941, 1935, 1930
12603 EUCLID AVE	2017, 2014, 2009, 2004, 2002, 1994, 1991, 1986, 1983, 1981, 1980, 1974, 1973, 1970, 1967, 1962, 1961, 1959, 1955, 1954, 1951, 1949, 1941, 1935, 1930

FINDINGS

Address Researched

Address Not Identified in Research Source

12603 EUCLID AVE	2017, 2014, 2009, 2004, 2002, 1999, 1991, 1986, 1983, 1981, 1980, 1974, 1973, 1972, 1970, 1967, 1962, 1961, 1959, 1955, 1954, 1951, 1949, 1941, 1935, 1930
12605 EUCLID AVE	2017, 2014, 2009, 2004, 1994, 1991, 1986, 1983, 1981, 1980, 1974, 1973, 1972, 1970, 1967, 1962, 1961, 1959, 1955, 1954, 1951, 1949, 1941, 1935, 1930
12613 EUCLID AVE	2017, 2014, 2009, 2004, 1994, 1991, 1986, 1983, 1980, 1974, 1973, 1970, 1961, 1955, 1951, 1949, 1930
12613 EUCLID AVE	2002, 1991, 1986, 1983, 1981, 1980, 1974, 1973, 1972, 1970, 1967, 1962, 1961, 1959, 1955, 1954, 1951, 1949, 1941, 1935, 1930
12618 EUCLID AVE	2017, 2014, 2009, 2004, 2002, 1999, 1994, 1991, 1986, 1983, 1981, 1980, 1974, 1973, 1972, 1970, 1967, 1962, 1961, 1959, 1955, 1954, 1951, 1949, 1941, 1935
12621 EUCLID AVE	2017, 2014, 2009, 2004, 1994, 1991, 1986, 1981, 1980, 1974, 1973, 1970, 1961, 1955, 1951
12621 EUCLID AVE	2017, 2002, 1994, 1991, 1986, 1983, 1981, 1980, 1974, 1973, 1972, 1970, 1967, 1962, 1961, 1959, 1955, 1954, 1951, 1949, 1941, 1935, 1930
12628 EUCLID AVE	2017, 2014, 2009, 2004, 2002, 1999, 1994, 1991, 1986, 1983, 1981, 1980, 1974, 1973, 1970, 1961, 1955, 1951, 1949
12630 EUCLID AVE	2017, 2014, 2009, 2004, 2002, 1999, 1994, 1991, 1986, 1983, 1981, 1980, 1974, 1973, 1972, 1970, 1961, 1955, 1951
1759 AUBURNDALE AVE	2017, 2014, 2009, 2004, 2002, 1999, 1994, 1991, 1986, 1983, 1981, 1980, 1974, 1973, 1970, 1961, 1955, 1951, 1941, 1935
1759 AUBURNDALE AVE NE	2017, 2014, 2009, 2004, 2002, 1999, 1994, 1991, 1986, 1983, 1981, 1980, 1974, 1973, 1972, 1970, 1967, 1962, 1961, 1959, 1955, 1954, 1951, 1949, 1930
1760 AUBURNDALE AVE	2017, 2014, 2009, 2004, 1994, 1980, 1974, 1973, 1970, 1961, 1955, 1951, 1941, 1935
1760 AUBURNDALE AVE	2002, 1991, 1986, 1983, 1981, 1980, 1974, 1973, 1972, 1970, 1967, 1962, 1961, 1959, 1955, 1954, 1951, 1949, 1941, 1935, 1930
1760 AUBURNDALE AVE NE	2017, 2014, 2009, 2004, 2002, 1999, 1994, 1991, 1986, 1983, 1981, 1980, 1974, 1973, 1972, 1970, 1967, 1962, 1961, 1959, 1955, 1954, 1951, 1949, 1930
1760 LAKEVIEW RD	2017, 2014, 2009, 2004, 2002, 1994, 1986, 1983, 1981, 1980, 1974, 1973, 1970, 1961, 1955, 1951, 1930
1760 LAKEVIEW RD	2017, 2014, 2009, 2004, 2002, 1999, 1991, 1986, 1983, 1981, 1980, 1974, 1973, 1972, 1970, 1967, 1962, 1961, 1959, 1955, 1954, 1951, 1949, 1941, 1935, 1930
1762 AUBURNDALE AVE	2017, 2014, 2009, 2004, 2002, 1999, 1994, 1991, 1986, 1983, 1981, 1980, 1974, 1973, 1972, 1970, 1967, 1962, 1961, 1959, 1955, 1954, 1951, 1949, 1941, 1935
1763 AUBURNDALE AVE	2017, 2014, 2009, 2004, 2002, 1994, 1980, 1974, 1973, 1970, 1961, 1955, 1951, 1941, 1935, 1930
1763 AUBURNDALE AVE NE	2017, 2014, 2009, 2004, 2002, 1999, 1994, 1991, 1986, 1983, 1981, 1980, 1974, 1973, 1972, 1970, 1967, 1962, 1961, 1959, 1955, 1954, 1951, 1949, 1930
1764 AUBURNDALE AVE	2017, 2014, 2009, 2004, 2002, 1999, 1994, 1991, 1986, 1983, 1981, 1980, 1974, 1973, 1970, 1961, 1955, 1951, 1941, 1935
1764 AUBURNDALE AVE NE	2017, 2014, 2009, 2004, 2002, 1999, 1994, 1991, 1986, 1983, 1981, 1980, 1974, 1973, 1972, 1970, 1967, 1962, 1961, 1959, 1955, 1954, 1951, 1949, 1930
1765 LAKEVIEW RD	2017, 2014, 2009, 2004, 2002, 1999, 1994, 1991, 1986, 1983, 1981, 1980, 1974, 1973, 1970, 1961, 1955, 1951, 1930

FINDINGS

<u>Address Researched</u>	<u>Address Not Identified in Research Source</u>
1767 AUBURNDALE AVE	2017, 2014, 2009, 2004, 2002, 1994, 1980, 1974, 1973, 1970, 1961, 1955, 1951, 1941, 1935
1767 AUBURNDALE AVE	2017, 2002, 1994, 1991, 1986, 1983, 1981, 1980, 1974, 1973, 1972, 1970, 1967, 1962, 1961, 1959, 1955, 1954, 1951, 1949, 1941, 1935, 1930
1767 AUBURNDALE AVE NE	2017, 2014, 2009, 2004, 2002, 1999, 1994, 1991, 1986, 1983, 1981, 1980, 1974, 1973, 1972, 1970, 1967, 1962, 1961, 1959, 1955, 1954, 1951, 1949, 1930
1768 AUBURNDALE AVE	2017, 2014, 2009, 2004, 1994, 1991, 1986, 1983, 1981, 1980, 1974, 1973, 1970, 1961, 1955, 1951, 1941, 1935
1768 AUBURNDALE AVE NE	2017, 2014, 2009, 2004, 2002, 1999, 1994, 1991, 1986, 1983, 1981, 1980, 1974, 1973, 1972, 1970, 1967, 1962, 1961, 1959, 1955, 1954, 1951, 1949, 1930
1772 AUBURNDALE AVE	2017, 2014, 2009, 2004, 1994, 1980, 1974, 1973, 1970, 1961, 1955, 1951, 1941, 1935
1772 AUBURNDALE AVE	2017, 2014, 2009, 2002, 1999, 1991, 1986, 1983, 1981, 1980, 1974, 1973, 1972, 1970, 1967, 1962, 1961, 1959, 1955, 1954, 1951, 1949, 1941, 1935, 1930
1772 AUBURNDALE AVE NE	2017, 2014, 2009, 2004, 2002, 1999, 1994, 1991, 1986, 1983, 1981, 1980, 1974, 1973, 1972, 1970, 1967, 1962, 1961, 1959, 1955, 1954, 1951, 1949, 1930
1773 AUBURNDALE AVE	2017, 2014, 2009, 2004, 1994, 1991, 1986, 1981, 1980, 1974, 1973, 1970, 1961, 1955, 1951, 1941, 1935
1773 AUBURNDALE AVE	2002, 1999, 1994, 1991, 1986, 1983, 1981, 1980, 1974, 1973, 1972, 1970, 1967, 1962, 1961, 1959, 1955, 1954, 1951, 1949, 1941, 1935, 1930
1773 AUBURNDALE AVE NE	2017, 2014, 2009, 2004, 2002, 1999, 1994, 1991, 1986, 1983, 1981, 1980, 1974, 1973, 1972, 1970, 1967, 1962, 1961, 1959, 1955, 1954, 1951, 1949, 1930
1775 AUBURNDALE AVE	2017, 2014, 2009, 2004, 2002, 1999, 1994, 1991, 1986, 1983, 1981, 1980, 1974, 1973, 1972, 1970, 1962, 1961, 1959, 1955, 1954, 1951, 1949, 1941, 1935, 1930
1775 LAKEVIEW RD	2017, 2014, 2009, 2004, 2002, 1999, 1994, 1991, 1986, 1983, 1981, 1980, 1974, 1973, 1972, 1970, 1967, 1962, 1961, 1959, 1955, 1951
1776 AUBURNDALE AVE	2017, 2014, 2009, 2004, 1994, 1980, 1974, 1973, 1970, 1961, 1955, 1951, 1941, 1935
1776 AUBURNDALE AVE	2002, 1999, 1991, 1986, 1983, 1981, 1980, 1974, 1973, 1972, 1970, 1967, 1962, 1961, 1959, 1955, 1954, 1951, 1949, 1941, 1935, 1930
1776 AUBURNDALE AVE NE	2017, 2014, 2009, 2004, 2002, 1999, 1994, 1991, 1986, 1983, 1981, 1980, 1974, 1973, 1972, 1970, 1967, 1962, 1961, 1959, 1955, 1954, 1951, 1949, 1930
1777 AUBURNDALE AVE	2017, 2014, 2009, 2004, 2002, 1994, 1991, 1980, 1974, 1973, 1970, 1961, 1955, 1951, 1941, 1935
1777 AUBURNDALE AVE	2009, 2002, 1999, 1991, 1986, 1983, 1981, 1980, 1974, 1973, 1972, 1970, 1967, 1962, 1961, 1959, 1955, 1954, 1951, 1949, 1941, 1935, 1930
1777 AUBURNDALE AVE NE	2017, 2014, 2009, 2004, 2002, 1999, 1994, 1991, 1986, 1983, 1981, 1980, 1974, 1973, 1972, 1970, 1967, 1962, 1961, 1959, 1955, 1954, 1951, 1949, 1930
1778 LAKEVIEW RD	2017, 2014, 2009, 2004, 2002, 1999, 1994, 1991, 1986, 1983, 1981, 1980, 1974, 1973, 1972, 1970, 1967, 1962, 1961, 1959, 1955, 1954, 1951, 1949, 1935, 1930
1780 AUBURNDALE AVE	2017, 2014, 2009, 2004, 1994, 1980, 1974, 1973, 1970, 1961, 1955, 1951, 1941, 1935
1780 AUBURNDALE AVE	2017, 2014, 2009, 2002, 1999, 1994, 1991, 1986, 1983, 1981, 1980, 1974, 1973, 1972, 1970, 1967, 1962, 1961, 1959, 1955, 1954, 1951, 1949, 1941, 1935, 1930

FINDINGS

Address Researched

Address Not Identified in Research Source

1780 AUBURNDALE AVE NE	2017, 2014, 2009, 2004, 2002, 1999, 1994, 1991, 1986, 1983, 1981, 1980, 1974, 1973, 1972, 1970, 1967, 1962, 1961, 1959, 1955, 1954, 1951, 1949, 1930
1780 LAKEVIEW RD	2017, 2014, 2009, 2004, 2002, 1999, 1994, 1991, 1986, 1983, 1981, 1980, 1974, 1973, 1972, 1970, 1967, 1962, 1961, 1959, 1955, 1954, 1951, 1949, 1941, 1930
1781 LAKEVIEW RD	2017, 2014, 2009, 2004, 2002, 1994, 1991, 1986, 1983, 1981, 1980, 1974, 1973, 1970, 1961, 1955, 1951
1783 LAKEVIEW RD	2017, 2014, 2009, 2004, 2002, 1994, 1991, 1986, 1983, 1981, 1980, 1974, 1973, 1970, 1961, 1955, 1951
1785 LAKEVIEW RD	2017, 2014, 2009, 2004, 2002, 1999, 1994, 1991, 1986, 1983, 1981, 1980, 1974, 1973, 1972, 1970, 1967, 1962, 1961, 1959, 1955, 1954, 1951, 1949, 1941, 1935
1786 AUBURNDALE AVE	2017, 2014, 2009, 2004, 2002, 1999, 1994, 1991, 1986, 1983, 1981, 1980, 1974, 1973, 1970, 1961, 1955, 1951, 1941, 1935
1786 AUBURNDALE AVE NE	2017, 2014, 2009, 2004, 2002, 1999, 1994, 1991, 1986, 1983, 1981, 1980, 1974, 1973, 1972, 1970, 1967, 1962, 1961, 1959, 1955, 1954, 1951, 1949, 1930
1787 LAKEVIEW RD	2017, 2014, 2009, 2004, 2002, 1999, 1994, 1991, 1986, 1983, 1981, 1980, 1974, 1973, 1972, 1970, 1961, 1955, 1951
1788 AUBURNDALE AVE	2017, 2014, 2009, 2004, 2002, 1999, 1994, 1991, 1986, 1983, 1981, 1980, 1974, 1973, 1970, 1961, 1955, 1951, 1941, 1935
1788 AUBURNDALE AVE NE	2017, 2014, 2009, 2004, 2002, 1999, 1994, 1991, 1986, 1983, 1981, 1980, 1974, 1973, 1972, 1970, 1967, 1962, 1961, 1959, 1955, 1954, 1951, 1949, 1930
1788 LAKEVIEW RD	2017, 2014, 2009, 2004, 2002, 1999, 1994, 1991, 1986, 1983, 1981, 1980, 1974, 1973, 1972, 1970, 1967, 1962, 1961, 1959, 1955, 1954, 1951, 1949, 1930
1789 LAKEVIEW RD	2017, 2014, 2009, 2004, 2002, 1999, 1994, 1991, 1986, 1983, 1981, 1980, 1974, 1973, 1972, 1970, 1967, 1962, 1961, 1959, 1955, 1954, 1951, 1949
1790 AUBURNDALE AVE	2017, 2014, 2009, 2004, 2002, 1999, 1994, 1991, 1986, 1983, 1981, 1980, 1974, 1973, 1970, 1961, 1955, 1951, 1941, 1935
1790 AUBURNDALE AVE NE	2017, 2014, 2009, 2004, 2002, 1999, 1994, 1991, 1986, 1983, 1981, 1980, 1974, 1973, 1972, 1970, 1967, 1962, 1961, 1959, 1955, 1954, 1951, 1949, 1930
1791 LAKEVIEW RD	2017, 2014, 2009, 2004, 2002, 1999, 1994, 1991, 1986, 1983, 1981, 1980, 1974, 1973, 1972, 1970, 1962, 1961, 1955, 1951
1792 LAKEVIEW RD	2017, 2014, 2009, 2004, 2002, 1999, 1994, 1991, 1986, 1983, 1981, 1980, 1974, 1973, 1972, 1970, 1967, 1962, 1961, 1959, 1955, 1954, 1951, 1949, 1930
1793 LAKEVIEW RD	2017, 2014, 2009, 2004, 2002, 1999, 1994, 1991, 1986, 1983, 1981, 1980, 1974, 1973, 1972, 1970, 1967, 1962, 1961, 1959, 1955, 1954, 1951
1804 WOODLAWN AVE	2017, 2014, 2009, 2004, 1999, 1994, 1991, 1986, 1983, 1981, 1980, 1974, 1973, 1972, 1970, 1967, 1962, 1961, 1959, 1955, 1954, 1951, 1949, 1941, 1935, 1930
1806 WOODLAWN AVE	2017, 2014, 2009, 2004, 2002, 1999, 1994, 1991, 1986, 1983, 1981, 1980, 1974, 1973, 1972, 1970, 1967, 1961, 1959, 1955, 1954, 1951, 1949, 1941, 1935, 1930
1810 PENROSE AVE	2017, 2014, 2009, 2004, 2002, 1999, 1994, 1991, 1986, 1981, 1980, 1974, 1973, 1972, 1970, 1967, 1962, 1961, 1959, 1955, 1954, 1951, 1949, 1941, 1935, 1930
1810 WOODLAWN AVE	2017, 2014, 2009, 2004, 1994, 1991, 1986, 1983, 1981, 1980, 1974, 1973, 1970, 1961, 1959, 1955, 1954, 1951, 1949, 1941, 1935, 1930
1810 WOODLAWN AVE	2017, 2014, 2002, 1999, 1994, 1991, 1986, 1983, 1981, 1980, 1974, 1973, 1972, 1970, 1967, 1962, 1961, 1959, 1955, 1954, 1951, 1949, 1941, 1935, 1930

FINDINGS

<u>Address Researched</u>	<u>Address Not Identified in Research Source</u>
1811 LAKEVIEW RD	2017, 2002, 1994, 1991, 1986, 1983, 1981, 1980, 1974, 1973, 1972, 1970, 1967, 1962, 1961, 1959, 1955, 1954, 1951, 1949, 1941, 1935, 1930
1811 LAKEVIEW RD	2017, 2014, 2009, 2004, 1994, 1986, 1983, 1980, 1974, 1973, 1970, 1961, 1955, 1951
1812 WOODLAWN AVE	2017, 2014, 2009, 2004, 2002, 1999, 1994, 1991, 1986, 1981, 1980, 1974, 1973, 1972, 1970, 1967, 1962, 1961, 1959, 1955, 1954, 1951, 1949, 1941, 1935, 1930
1813 PENROSE AVE	2017, 2014, 2009, 2004, 1994, 1991, 1986, 1983, 1981, 1980, 1974, 1973, 1970, 1961, 1955, 1951
1813 PENROSE AVE	2002, 1999, 1994, 1991, 1986, 1983, 1981, 1980, 1974, 1973, 1972, 1970, 1967, 1962, 1961, 1959, 1955, 1954, 1951, 1949, 1941, 1935, 1930
1814 PENROSE AVE	2004, 2002, 1999, 1994, 1991, 1986, 1983, 1981, 1980, 1974, 1973, 1972, 1970, 1967, 1962, 1961, 1959, 1955, 1954, 1951, 1949, 1941, 1935, 1930
1814 PENROSE AVE	2017, 2014, 2009, 2004, 1994, 1991, 1983, 1980, 1974, 1973, 1970, 1961, 1955, 1951
1815 LAKEVIEW RD	2017, 2014, 2009, 2004, 1994, 1986, 1983, 1980, 1974, 1973, 1970, 1961, 1955, 1951
1815 LAKEVIEW RD	2002, 1999, 1994, 1991, 1986, 1983, 1981, 1980, 1974, 1973, 1972, 1970, 1967, 1962, 1961, 1959, 1955, 1954, 1951, 1949, 1941, 1935, 1930
1815 PENROSE AVE	2009, 2004, 2002, 1999, 1994, 1991, 1986, 1983, 1981, 1980, 1974, 1973, 1972, 1970, 1967, 1962, 1961, 1959, 1955, 1954, 1951, 1949, 1941, 1935, 1930
1815 PENROSE AVE	2017, 2014, 2009, 2004, 1994, 1986, 1981, 1980, 1974, 1973, 1970, 1961, 1955, 1951
1815 WOODLAWN AVE	2017, 2014, 2009, 2004, 2002, 1999, 1994, 1991, 1986, 1983, 1981, 1980, 1974, 1973, 1972, 1970, 1967, 1962, 1961, 1959, 1955, 1954, 1951, 1949
1816 PENROSE AVE	2017, 2014, 2009, 2004, 1994, 1991, 1986, 1983, 1980, 1974, 1973, 1970, 1961, 1955, 1951
1816 PENROSE AVE	2014, 2002, 1999, 1991, 1986, 1983, 1981, 1980, 1974, 1973, 1972, 1970, 1967, 1962, 1961, 1959, 1955, 1954, 1951, 1949, 1941, 1935, 1930
1817 LAKEVIEW RD	2002, 1999, 1994, 1991, 1986, 1983, 1981, 1980, 1974, 1973, 1972, 1970, 1967, 1962, 1961, 1959, 1955, 1954, 1951, 1949, 1941, 1935, 1930
1817 LAKEVIEW RD	2017, 2014, 2009, 2004, 1994, 1991, 1986, 1981, 1980, 1974, 1973, 1970, 1961, 1955, 1951, 1949
1817 PENROSE AVE	2017, 2014, 2009, 2004, 1994, 1991, 1986, 1983, 1981, 1980, 1974, 1973, 1970, 1967, 1961, 1955, 1951
1817 PENROSE AVE	2002, 1999, 1991, 1986, 1983, 1981, 1980, 1974, 1973, 1972, 1970, 1967, 1962, 1961, 1959, 1955, 1954, 1951, 1949, 1941, 1935, 1930
1818 PENROSE AVE	2017, 2014, 2009, 2004, 2002, 1999, 1994, 1991, 1986, 1980, 1974, 1973, 1970, 1961, 1955, 1951
1818 WOODLAWN AVE	2017, 2014, 2009, 2004, 1994, 1980, 1974, 1973, 1970, 1961, 1955, 1951
1818 WOODLAWN AVE	2017, 2004, 2002, 1994, 1991, 1986, 1983, 1981, 1980, 1974, 1973, 1972, 1970, 1967, 1962, 1961, 1959, 1955, 1954, 1951, 1949, 1941, 1935, 1930
1819 LAKEVIEW RD	2017, 2014, 2009, 2004, 1994, 1986, 1980, 1974, 1973, 1970, 1961, 1955, 1951
1819 PENROSE AVE	2017, 2014, 2009, 2004, 1994, 1991, 1986, 1983, 1980, 1974, 1973, 1970, 1967, 1961, 1955, 1951

FINDINGS

<u>Address Researched</u>	<u>Address Not Identified in Research Source</u>
1819 PENROSE AVE	2017, 2009, 2004, 2002, 1999, 1994, 1991, 1986, 1983, 1981, 1980, 1974, 1973, 1972, 1970, 1967, 1962, 1961, 1959, 1955, 1954, 1951, 1949, 1941, 1935, 1930
1819 WOODLAWN AVE	2017, 2014, 2009, 2004, 2002, 1999, 1994, 1991, 1986, 1983, 1980, 1974, 1973, 1970, 1961, 1955, 1951
1820 LAKEVIEW RD	2017, 2014, 2009, 2004, 2002, 1994, 1991, 1986, 1983, 1981, 1980, 1974, 1973, 1970, 1961, 1955, 1951
1820 LAKEVIEW RD	2002, 1994, 1991, 1986, 1983, 1981, 1980, 1974, 1973, 1972, 1970, 1967, 1962, 1961, 1959, 1955, 1954, 1951, 1949, 1941, 1935, 1930
1821 LAKEVIEW RD	2017, 2002, 1991, 1986, 1983, 1981, 1980, 1974, 1973, 1972, 1970, 1967, 1962, 1961, 1959, 1955, 1954, 1951, 1949, 1941, 1935, 1930
1821 LAKEVIEW RD	2017, 2014, 2009, 2004, 1994, 1980, 1974, 1973, 1970, 1961, 1955, 1951
1821 PENROSE AVE	2017, 2014, 2009, 2004, 1994, 1980, 1974, 1973, 1970, 1961, 1955, 1951
1821 PENROSE AVE	2017, 2009, 2002, 1999, 1994, 1991, 1986, 1983, 1981, 1980, 1974, 1973, 1972, 1970, 1967, 1962, 1961, 1959, 1955, 1954, 1951, 1949, 1941, 1935, 1930
1822 PENROSE AVE	2002, 1991, 1986, 1983, 1981, 1980, 1974, 1973, 1972, 1970, 1967, 1962, 1961, 1959, 1955, 1954, 1951, 1949, 1941, 1935, 1930
1822 PENROSE AVE	2017, 2014, 2009, 2004, 1994, 1980, 1974, 1973, 1970, 1961, 1955, 1951
1822 WOODLAWN AVE	2017, 2014, 2009, 2004, 1994, 1991, 1986, 1983, 1981, 1980, 1974, 1973, 1970, 1961, 1955, 1951
1822 WOODLAWN AVE	2017, 2009, 2004, 2002, 1999, 1994, 1991, 1986, 1983, 1981, 1980, 1974, 1973, 1972, 1970, 1967, 1962, 1961, 1959, 1955, 1954, 1951, 1949, 1941, 1935, 1930
1822 WOODLAWN RD	2017, 2014, 2009, 2004, 2002, 1999, 1994, 1991, 1986, 1983, 1981, 1980, 1974, 1973, 1972, 1970, 1967, 1962, 1961, 1959, 1954, 1951, 1949, 1941, 1935, 1930
1823 PENROSE AVE	2017, 2014, 2009, 2004, 1994, 1991, 1983, 1981, 1980, 1974, 1973, 1970, 1961, 1955, 1951
1823 PENROSE AVE	2017, 2002, 1994, 1991, 1986, 1983, 1981, 1980, 1974, 1973, 1972, 1970, 1967, 1962, 1961, 1959, 1955, 1954, 1951, 1949, 1941, 1935, 1930
1823 WOODLAWN AVE	2017, 2014, 2002, 1994, 1991, 1986, 1983, 1981, 1980, 1974, 1973, 1972, 1970, 1967, 1962, 1961, 1959, 1955, 1954, 1951, 1949, 1941, 1935, 1930
1823 WOODLAWN AVE	2017, 2014, 2009, 2004, 1994, 1991, 1986, 1983, 1980, 1974, 1973, 1970, 1961, 1955, 1951
1824 LAKEVIEW RD	2017, 2014, 2009, 2004, 2002, 1994, 1991, 1986, 1983, 1981, 1980, 1974, 1973, 1970, 1961, 1955, 1951, 1949
1824 LAKEVIEW RD	2004, 2002, 1994, 1991, 1986, 1983, 1981, 1980, 1974, 1973, 1972, 1970, 1967, 1962, 1961, 1959, 1955, 1954, 1951, 1949, 1941, 1935, 1930
1824 LAKEVIEW RD NE	2017, 2014, 2009, 2004, 2002, 1999, 1994, 1991, 1986, 1983, 1981, 1980, 1973, 1972, 1970, 1967, 1962, 1961, 1959, 1955, 1954, 1951, 1949, 1941, 1935, 1930
1825 LAKEVIEW RD	2017, 2014, 2009, 2004, 2002, 1994, 1986, 1983, 1981, 1980, 1974, 1973, 1972, 1970, 1961, 1955, 1951
1825 LAKEVIEW RD	2002, 1994, 1991, 1986, 1983, 1981, 1980, 1974, 1973, 1972, 1970, 1967, 1962, 1961, 1959, 1955, 1954, 1951, 1949, 1941, 1935, 1930
1825 PENROSE AVE	2014, 2004, 2002, 1999, 1994, 1991, 1986, 1983, 1981, 1980, 1974, 1973, 1972, 1970, 1967, 1962, 1961, 1959, 1955, 1954, 1951, 1949, 1941, 1935, 1930
1825 PENROSE AVE	2017, 2014, 2009, 2004, 1994, 1980, 1974, 1973, 1970, 1961, 1955, 1951

FINDINGS

Address Researched

Address Not Identified in Research Source

1826 LAKEVIEW RD	2017, 2014, 2009, 2004, 2002, 1999, 1994, 1991, 1986, 1983, 1981, 1980, 1974, 1973, 1972, 1970, 1967, 1962, 1961, 1959, 1955, 1954, 1951, 1949
1826 PENROSE AVE	2017, 2014, 2009, 2004, 1994, 1983, 1980, 1974, 1973, 1970, 1961, 1955, 1951
1826 PENROSE AVE	2017, 2002, 1994, 1991, 1986, 1983, 1981, 1980, 1974, 1973, 1972, 1970, 1967, 1962, 1961, 1959, 1955, 1954, 1951, 1949, 1941, 1935, 1930
1826 WOODLAWN AVE	2017, 2014, 2009, 2004, 2002, 1999, 1994, 1991, 1986, 1983, 1981, 1980, 1974, 1973, 1970, 1962, 1961, 1955, 1951
1827 LAKEVIEW RD	2017, 2014, 2009, 2004, 2002, 1994, 1986, 1983, 1981, 1980, 1974, 1973, 1972, 1970, 1967, 1962, 1961, 1959, 1955, 1954, 1951, 1949
1827 LAKEVIEW RD	2002, 1999, 1994, 1991, 1986, 1983, 1981, 1980, 1974, 1973, 1972, 1970, 1967, 1962, 1961, 1959, 1955, 1954, 1951, 1949, 1941, 1935, 1930
1827 LAKEVIEW RD NE	2017, 2014, 2009, 2004, 2002, 1999, 1994, 1991, 1986, 1983, 1981, 1980, 1974, 1973, 1972, 1970, 1967, 1962, 1959, 1955, 1954, 1951, 1949, 1941, 1935, 1930
1827 PENROSE AVE	2017, 2014, 2009, 2004, 1994, 1980, 1974, 1973, 1970, 1961, 1955, 1951
1827 PENROSE AVE	2009, 2002, 1999, 1994, 1991, 1986, 1983, 1981, 1980, 1974, 1973, 1972, 1970, 1967, 1962, 1961, 1959, 1955, 1954, 1951, 1949, 1941, 1935, 1930
1827 WOODLAND AVE	2017, 2014, 2009, 2004, 2002, 1999, 1994, 1991, 1986, 1983, 1981, 1980, 1974, 1973, 1972, 1970, 1967, 1962, 1961, 1959, 1955, 1954, 1951, 1949, 1941, 1935
1827 WOODLAWN AVE	2017, 2014, 2009, 2004, 1994, 1983, 1981, 1980, 1974, 1973, 1970, 1961, 1955, 1951
1827 WOODLAWN AVE	2017, 2002, 1991, 1986, 1983, 1981, 1980, 1974, 1973, 1972, 1970, 1967, 1962, 1961, 1959, 1955, 1954, 1951, 1949, 1941, 1935, 1930
1828 LAKEVIEW RD	2017, 2014, 2009, 2004, 2002, 1999, 1994, 1991, 1986, 1983, 1981, 1980, 1974, 1973, 1972, 1970, 1967, 1962, 1961, 1959, 1955, 1954, 1951, 1949
1829 LAKEVIEW RD	2017, 2014, 2009, 2004, 1999, 1994, 1991, 1986, 1983, 1980, 1974, 1973, 1972, 1970, 1967, 1962, 1961, 1959, 1955, 1954, 1951, 1949
1829 LAKEVIEW RD	2017, 2009, 2004, 2002, 1999, 1994, 1991, 1986, 1983, 1981, 1980, 1974, 1973, 1972, 1970, 1967, 1962, 1961, 1959, 1955, 1954, 1951, 1949, 1941, 1935, 1930
1829 LAKEVIEW RD NE	2017, 2014, 2009, 2004, 2002, 1999, 1994, 1991, 1986, 1983, 1981, 1980, 1974, 1973, 1972, 1970, 1967, 1962, 1959, 1955, 1954, 1951, 1949, 1941, 1935, 1930
1829 PENROSE AVE	2017, 2014, 2009, 2004, 1994, 1991, 1980, 1974, 1973, 1970, 1961, 1955, 1951
1829 PENROSE AVE	2014, 2002, 1999, 1994, 1991, 1986, 1983, 1981, 1980, 1974, 1973, 1972, 1970, 1967, 1962, 1961, 1959, 1955, 1954, 1951, 1949, 1941, 1935, 1930
1830 LAKEVIEW RD	2002, 1999, 1994, 1991, 1986, 1983, 1981, 1980, 1974, 1973, 1972, 1970, 1967, 1962, 1961, 1959, 1955, 1954, 1951, 1949, 1941, 1935, 1930
1830 LAKEVIEW RD	2017, 2014, 2009, 2004, 1994, 1986, 1983, 1980, 1974, 1973, 1972, 1970, 1967, 1962, 1961, 1955, 1951
1830 LAKEVIEW RD NE	2017, 2014, 2009, 2004, 2002, 1999, 1994, 1991, 1986, 1983, 1981, 1980, 1973, 1972, 1967, 1962, 1959, 1955, 1954, 1951, 1949, 1941, 1935, 1930
1830 PENROSE AVE	2017, 2014, 2009, 2004, 1994, 1983, 1981, 1980, 1974, 1973, 1970, 1961, 1955, 1951
1830 PENROSE AVE	2017, 2009, 2004, 2002, 1991, 1986, 1983, 1981, 1980, 1974, 1973, 1972, 1970, 1967, 1962, 1961, 1959, 1955, 1954, 1951, 1949, 1941, 1935, 1930

FINDINGS

<u>Address Researched</u>	<u>Address Not Identified in Research Source</u>
1830 WOODLAWN AVE	2017, 2002, 1999, 1994, 1991, 1986, 1983, 1981, 1980, 1974, 1973, 1972, 1970, 1967, 1962, 1961, 1959, 1955, 1954, 1951, 1949, 1941, 1935, 1930
1830 WOODLAWN AVE	2017, 2014, 2009, 2004, 1994, 1991, 1980, 1974, 1973, 1970, 1961, 1955, 1951, 1949
1831 LAKEVIEW RD	2017, 2014, 2009, 2004, 2002, 1999, 1994, 1991, 1986, 1983, 1981, 1980, 1974, 1973, 1972, 1970, 1967, 1962, 1961, 1955, 1951
1831 LAKEVIEW RD	2017, 2009, 2004, 2002, 1999, 1994, 1991, 1986, 1983, 1981, 1980, 1974, 1973, 1972, 1970, 1967, 1962, 1961, 1959, 1955, 1954, 1951, 1949, 1941, 1935, 1930
1831 LAKEVIEW RD NE	2017, 2014, 2009, 2004, 2002, 1999, 1994, 1991, 1986, 1983, 1981, 1980, 1973, 1972, 1967, 1962, 1959, 1955, 1954, 1951, 1949, 1941, 1935, 1930
1831 WOODLAWN AVE	2017, 2014, 2009, 2004, 2002, 1999, 1994, 1991, 1986, 1983, 1981, 1980, 1974, 1973, 1970, 1961, 1955, 1951
1831 WOODLAWN AVE	2004, 2002, 1999, 1994, 1991, 1986, 1983, 1981, 1980, 1974, 1973, 1972, 1970, 1967, 1962, 1961, 1959, 1955, 1954, 1951, 1949, 1941, 1935, 1930
1832 LAKEVIEW RD	2017, 2014, 2009, 2004, 2002, 1999, 1994, 1991, 1986, 1983, 1981, 1980, 1974, 1973, 1972, 1970, 1967, 1962, 1961, 1959, 1955, 1954, 1951, 1949, 1930
1832 LAKEVIEW RD NE	2017, 2014, 2009, 2004, 2002, 1999, 1994, 1991, 1986, 1983, 1981, 1980, 1974, 1973, 1972, 1967, 1962, 1959, 1955, 1954, 1951, 1949, 1941, 1935, 1930
1832 WOODLAWN AVE	2017, 2014, 2009, 2004, 1994, 1991, 1986, 1981, 1980, 1974, 1973, 1970, 1961, 1955, 1951
1833 LAKEVIEW RD	2017, 2014, 2009, 2004, 1999, 1994, 1991, 1986, 1980, 1974, 1973, 1972, 1970, 1967, 1962, 1961, 1959, 1955, 1954, 1951, 1949
1833 LAKEVIEW RD	2017, 2009, 2004, 2002, 1999, 1994, 1991, 1986, 1983, 1981, 1980, 1974, 1973, 1972, 1970, 1967, 1962, 1961, 1959, 1955, 1954, 1951, 1949, 1941, 1935, 1930
1833 LAKEVIEW RD NE	2017, 2014, 2009, 2004, 2002, 1999, 1994, 1991, 1986, 1983, 1981, 1980, 1973, 1972, 1967, 1962, 1959, 1955, 1954, 1951, 1949, 1941, 1935, 1930
1833 PENROSE AVE	2017, 2014, 2009, 2004, 2002, 1994, 1991, 1986, 1983, 1981, 1980, 1974, 1973, 1970, 1961
1833 PENROSE AVE	2009, 2002, 1999, 1994, 1991, 1986, 1983, 1981, 1980, 1974, 1973, 1972, 1970, 1967, 1962, 1961, 1959, 1955, 1954, 1951, 1949, 1941, 1935, 1930
1834 LAKEVIEW RD	2017, 2014, 2009, 2004, 2002, 1999, 1994, 1991, 1986, 1983, 1981, 1980, 1974, 1973, 1972, 1970, 1967, 1962, 1961, 1959, 1955, 1954, 1951, 1949, 1930
1834 LAKEVIEW RD NE	2017, 2014, 2009, 2004, 2002, 1999, 1994, 1991, 1986, 1983, 1981, 1980, 1974, 1973, 1972, 1967, 1962, 1959, 1955, 1954, 1951, 1949, 1941, 1935, 1930
1834 PENROSE AVE	2017, 2014, 2009, 2004, 1994, 1991, 1980, 1974, 1973, 1970, 1961, 1951
1834 PENROSE AVE	2017, 2002, 1999, 1994, 1991, 1986, 1983, 1981, 1980, 1974, 1973, 1972, 1970, 1967, 1962, 1961, 1959, 1955, 1954, 1951, 1949, 1941, 1935, 1930
1834 WOODLAWN AVE	2017, 2014, 2009, 2004, 2002, 1999, 1994, 1991, 1986, 1983, 1981, 1980, 1974, 1973, 1970, 1962, 1961, 1955, 1951
1835 LAKEVIEW RD	2017, 2014, 2009, 2004, 2002, 1994, 1991, 1981, 1980, 1974, 1973, 1972, 1970, 1967, 1962, 1961, 1959, 1955, 1954, 1951, 1949
1835 LAKEVIEW RD	2017, 2009, 2004, 2002, 1999, 1994, 1991, 1986, 1983, 1981, 1980, 1974, 1973, 1972, 1970, 1967, 1962, 1961, 1959, 1955, 1954, 1951, 1949, 1941, 1935, 1930
1835 LAKEVIEW RD NE	2017, 2014, 2009, 2004, 2002, 1999, 1994, 1991, 1986, 1983, 1981, 1980, 1973, 1972, 1967, 1962, 1959, 1955, 1954, 1951, 1949, 1941, 1935, 1930

FINDINGS

<u>Address Researched</u>	<u>Address Not Identified in Research Source</u>
1835 PENROSE AVE	2017, 2014, 2009, 2004, 1994, 1983, 1981, 1980, 1974, 1973, 1970, 1961, 1955, 1951
1835 PENROSE AVE	2009, 2004, 2002, 1994, 1991, 1986, 1983, 1981, 1980, 1974, 1973, 1972, 1970, 1967, 1962, 1961, 1959, 1955, 1954, 1951, 1949, 1941, 1935, 1930
1835 WOODLAWN AVE	2017, 2014, 2009, 2004, 1994, 1991, 1980, 1974, 1973, 1970, 1961, 1955, 1951
1836 LAKEVIEW RD	2017, 2014, 2009, 2004, 1994, 1991, 1986, 1983, 1981, 1980, 1974, 1973, 1972, 1970, 1967, 1962, 1961, 1959, 1955, 1954, 1951
1836 LAKEVIEW RD	2002, 1999, 1994, 1991, 1986, 1983, 1981, 1980, 1974, 1973, 1972, 1970, 1967, 1962, 1961, 1959, 1955, 1954, 1951, 1949, 1941, 1935, 1930
1836 LAKEVIEW RD NE	2017, 2014, 2009, 2004, 2002, 1999, 1994, 1991, 1986, 1983, 1981, 1980, 1973, 1972, 1967, 1962, 1959, 1955, 1954, 1951, 1949, 1941, 1935, 1930
1837 WOODLAWN AVE	2017, 2014, 2009, 2004, 1994, 1980, 1974, 1973, 1970, 1961, 1955, 1951
1837 WOODLAWN AVE	2017, 2014, 2009, 2002, 1991, 1986, 1983, 1981, 1980, 1974, 1973, 1972, 1970, 1967, 1962, 1961, 1959, 1955, 1954, 1951, 1949, 1941, 1935, 1930
1838 PENROSE AVE	2017, 2002, 1994, 1991, 1986, 1983, 1981, 1980, 1974, 1973, 1972, 1970, 1967, 1962, 1961, 1959, 1955, 1954, 1951, 1949, 1941, 1935, 1930
1838 PENROSE AVE	2017, 2014, 2009, 2004, 1994, 1983, 1980, 1974, 1973, 1970, 1961, 1955, 1951
1838 WOODLAWN AVE	2017, 2014, 2009, 2004, 1994, 1991, 1986, 1980, 1974, 1973, 1970, 1961, 1955, 1951
1838 WOODLAWN AVE	2017, 2002, 1999, 1994, 1991, 1986, 1983, 1981, 1980, 1974, 1973, 1972, 1970, 1967, 1962, 1961, 1959, 1955, 1954, 1951, 1949, 1941, 1935, 1930
1839 LAKEVIEW RD	2002, 1999, 1994, 1991, 1986, 1983, 1981, 1980, 1974, 1973, 1972, 1970, 1967, 1962, 1961, 1959, 1955, 1954, 1951, 1949, 1941, 1935, 1930
1839 LAKEVIEW RD	2017, 2014, 2009, 2004, 1994, 1991, 1986, 1983, 1981, 1980, 1974, 1973, 1972, 1970, 1967, 1962, 1961, 1959, 1955, 1954, 1951
1839 LAKEVIEW RD NE	2017, 2014, 2009, 2004, 2002, 1999, 1994, 1991, 1986, 1983, 1981, 1980, 1973, 1972, 1967, 1962, 1959, 1955, 1954, 1951, 1949, 1941, 1935, 1930
1839 PENROSE AVE	2017, 2014, 2009, 2004, 1994, 1980, 1974, 1973, 1970, 1961, 1955, 1951
1839 PENROSE AVE	2017, 2004, 2002, 1999, 1991, 1986, 1983, 1981, 1980, 1974, 1973, 1972, 1970, 1967, 1962, 1961, 1959, 1955, 1954, 1951, 1949, 1941, 1935, 1930
1840 LAKEVIEW RD	2002, 1999, 1994, 1991, 1986, 1983, 1981, 1980, 1974, 1973, 1972, 1970, 1967, 1962, 1961, 1959, 1955, 1954, 1951, 1949, 1941, 1935, 1930
1840 LAKEVIEW RD	2017, 2014, 2009, 2004, 1994, 1991, 1986, 1983, 1981, 1980, 1974, 1973, 1972, 1970, 1967, 1962, 1961, 1959, 1955, 1954, 1951
1840 LAKEVIEW RD NE	2017, 2014, 2009, 2004, 2002, 1999, 1994, 1991, 1986, 1983, 1981, 1980, 1973, 1972, 1967, 1962, 1959, 1955, 1954, 1951, 1949, 1941, 1935, 1930
1841 PENROSE AVE	2017, 2014, 2009, 2004, 1994, 1991, 1986, 1983, 1981, 1980, 1974, 1973, 1970, 1961, 1955, 1951
1841 PENROSE AVE	2002, 1999, 1994, 1991, 1986, 1983, 1981, 1980, 1974, 1973, 1972, 1970, 1967, 1962, 1961, 1959, 1955, 1954, 1951, 1949, 1941, 1935, 1930
1841 WOODLAWN AVE	2009, 2002, 1991, 1986, 1983, 1981, 1980, 1974, 1973, 1972, 1970, 1967, 1962, 1961, 1959, 1955, 1954, 1951, 1949, 1941, 1935, 1930
1841 WOODLAWN AVE	2017, 2014, 2009, 2004, 1994, 1980, 1974, 1973, 1970, 1961, 1955, 1951

FINDINGS

<u>Address Researched</u>	<u>Address Not Identified in Research Source</u>
1842 PENROSE AVE	2017, 2014, 2009, 2004, 1994, 1991, 1986, 1983, 1980, 1974, 1973, 1970, 1961, 1955, 1951
1842 PENROSE AVE	2017, 2002, 1991, 1986, 1983, 1981, 1980, 1974, 1973, 1972, 1970, 1967, 1962, 1961, 1959, 1955, 1954, 1951, 1949, 1941, 1935, 1930
1842 WOODLAWN AVE	2017, 2014, 2002, 1999, 1994, 1991, 1986, 1983, 1981, 1980, 1974, 1973, 1972, 1970, 1967, 1962, 1961, 1959, 1955, 1954, 1951, 1949, 1941, 1935, 1930
1842 WOODLAWN AVE	2017, 2014, 2009, 2004, 1994, 1980, 1974, 1973, 1970, 1961, 1955, 1951
1843 LAKEVIEW RD	2017, 2014, 2009, 2004, 2002, 1999, 1994, 1991, 1986, 1983, 1981, 1980, 1974, 1973, 1972, 1970, 1967, 1962, 1961, 1959, 1955, 1954, 1951
1843 LAKEVIEW RD NE	2017, 2014, 2009, 2004, 2002, 1999, 1994, 1991, 1986, 1983, 1981, 1980, 1973, 1972, 1967, 1962, 1959, 1955, 1954, 1951, 1949, 1941, 1935, 1930
1843 PENROSE AVE	2017, 2014, 2009, 2004, 1994, 1986, 1983, 1981, 1980, 1974, 1973, 1970, 1961, 1955, 1951
1843 PENROSE AVE	2002, 1991, 1986, 1983, 1981, 1980, 1974, 1973, 1972, 1970, 1967, 1962, 1961, 1959, 1955, 1954, 1951, 1949, 1941, 1935, 1930
1844 LAKEVIEW RD	2002, 1991, 1986, 1983, 1981, 1980, 1974, 1973, 1972, 1970, 1967, 1962, 1961, 1959, 1955, 1954, 1951, 1949, 1941, 1935, 1930
1844 LAKEVIEW RD	2017, 2014, 2009, 2004, 1994, 1980, 1974, 1973, 1972, 1970, 1967, 1962, 1961, 1959, 1955, 1954, 1951
1844 LAKEVIEW RD NE	2017, 2014, 2009, 2004, 2002, 1999, 1994, 1991, 1986, 1983, 1981, 1980, 1973, 1972, 1967, 1962, 1959, 1955, 1954, 1951, 1949, 1941, 1935, 1930
1845 WOODLAWN AVA	2017, 2014, 2009, 2004, 2002, 1999, 1994, 1991, 1983, 1980, 1974, 1973, 1972, 1970, 1967, 1962, 1961, 1959, 1955, 1954, 1951, 1949, 1941, 1935, 1930
1845 WOODLAWN AVE	2017, 2014, 2009, 2004, 1994, 1986, 1980, 1974, 1973, 1970, 1961, 1955, 1951
1845 WOODLAWN AVE	2002, 1999, 1991, 1986, 1983, 1981, 1980, 1974, 1973, 1972, 1970, 1967, 1962, 1961, 1959, 1955, 1954, 1951, 1949, 1941, 1935, 1930
1846 PENROSE AVE	2017, 2014, 2002, 1991, 1986, 1983, 1981, 1980, 1974, 1973, 1972, 1970, 1967, 1962, 1961, 1959, 1955, 1954, 1951, 1949, 1941, 1935, 1930
1846 PENROSE AVE	2017, 2014, 2009, 2004, 1994, 1986, 1983, 1981, 1980, 1974, 1973, 1970, 1961, 1955, 1951
1846 WOODLAWN AVE	2017, 2014, 2009, 2004, 1994, 1991, 1986, 1983, 1981, 1980, 1974, 1973, 1970, 1962, 1961, 1955, 1951
1846 WOODLAWN AVE	2017, 2002, 1994, 1991, 1986, 1983, 1981, 1980, 1974, 1973, 1972, 1970, 1967, 1962, 1961, 1959, 1955, 1954, 1951, 1949, 1941, 1935, 1930
1847 WOODLAWN AVE	2017, 2014, 2009, 2004, 2002, 1999, 1994, 1991, 1986, 1983, 1981, 1980, 1974, 1973, 1972, 1970, 1962, 1961, 1959, 1955, 1954, 1951, 1949, 1941, 1935, 1930
1848 LAKEVIEW RD	2017, 2014, 2009, 2004, 1994, 1991, 1983, 1981, 1980, 1974, 1973, 1972, 1970, 1967, 1962, 1961, 1959, 1955, 1954, 1951
1848 LAKEVIEW RD	2017, 2014, 2009, 2002, 1999, 1994, 1991, 1986, 1983, 1981, 1980, 1974, 1973, 1972, 1970, 1967, 1962, 1961, 1959, 1955, 1954, 1951, 1949, 1941, 1935, 1930
1848 LAKEVIEW RD NE	2017, 2014, 2009, 2004, 2002, 1999, 1994, 1991, 1986, 1983, 1981, 1980, 1973, 1972, 1967, 1962, 1959, 1955, 1954, 1951, 1949, 1941, 1935, 1930
1848 WOODLAWN AVE	2017, 2014, 2009, 2004, 2002, 1999, 1994, 1991, 1986, 1983, 1981, 1980, 1974, 1973, 1972, 1970, 1967, 1962, 1961, 1955, 1954, 1951, 1949, 1941, 1935, 1930

FINDINGS

<u>Address Researched</u>	<u>Address Not Identified in Research Source</u>
1849 LAKEVIEW RD	2017, 2014, 2009, 2004, 1994, 1981, 1980, 1974, 1973, 1972, 1970, 1967, 1962, 1961, 1959, 1955, 1954, 1951
1849 LAKEVIEW RD	2009, 2002, 1991, 1986, 1983, 1981, 1980, 1974, 1973, 1972, 1970, 1967, 1962, 1961, 1959, 1955, 1954, 1951, 1949, 1941, 1935, 1930
1849 LAKEVIEW RD NE	2017, 2014, 2009, 2004, 2002, 1999, 1994, 1991, 1986, 1983, 1981, 1980, 1973, 1972, 1967, 1962, 1959, 1955, 1954, 1951, 1949, 1941, 1935, 1930
1849 WOODLAWN AVE	2017, 2014, 2009, 2004, 1994, 1983, 1981, 1980, 1974, 1973, 1970, 1962, 1961, 1959, 1955, 1951
1849 WOODLAWN AVE	2002, 1999, 1994, 1991, 1986, 1983, 1981, 1980, 1974, 1973, 1972, 1970, 1967, 1962, 1961, 1959, 1955, 1954, 1951, 1949, 1941, 1935, 1930
1850 PENROSE AVE	2017, 2009, 2004, 2002, 1994, 1991, 1986, 1983, 1981, 1980, 1974, 1973, 1972, 1970, 1967, 1962, 1961, 1959, 1955, 1954, 1951, 1949, 1941, 1935, 1930
1850 PENROSE AVE	2017, 2014, 2009, 2004, 1994, 1991, 1986, 1983, 1981, 1980, 1974, 1973, 1970, 1961, 1955, 1951
1850 WOODLAWN AVE	2017, 2014, 2009, 2004, 1994, 1991, 1981, 1980, 1974, 1973, 1970, 1961, 1955, 1951
1850 WOODLAWN AVE	2017, 2009, 2002, 1991, 1986, 1983, 1981, 1980, 1974, 1973, 1972, 1970, 1967, 1962, 1961, 1959, 1955, 1954, 1951, 1949, 1941, 1935, 1930
1851 WOODLAWN AVE	2014, 2002, 1991, 1986, 1983, 1981, 1980, 1974, 1973, 1972, 1970, 1967, 1962, 1961, 1959, 1955, 1954, 1951, 1949, 1941, 1935, 1930
1851 WOODLAWN AVE	2017, 2014, 2009, 2004, 1994, 1986, 1980, 1974, 1973, 1970, 1961, 1955, 1951
1853 PENROSE AVE	2017, 2014, 2009, 2004, 1994, 1991, 1983, 1980, 1974, 1973, 1970, 1961, 1955, 1951
1853 PENROSE AVE	2017, 2002, 1994, 1991, 1986, 1983, 1981, 1980, 1974, 1973, 1972, 1970, 1967, 1962, 1961, 1959, 1955, 1954, 1951, 1949, 1941, 1935, 1930
1854 PENROSE AVE	2017, 2014, 2009, 2002, 1999, 1994, 1991, 1986, 1983, 1981, 1980, 1974, 1973, 1972, 1970, 1967, 1962, 1961, 1959, 1955, 1954, 1951, 1949, 1941, 1935, 1930
1854 PENROSE AVE	2017, 2014, 2009, 2004, 1994, 1986, 1980, 1974, 1973, 1970, 1961, 1955, 1951
1854 WOODLAWN AVE	2017, 2014, 2009, 2004, 2002, 1994, 1991, 1980, 1974, 1973, 1970, 1961, 1955, 1951
1854 WOODLAWN AVE	2017, 2009, 2002, 1994, 1991, 1986, 1983, 1981, 1980, 1974, 1973, 1972, 1970, 1967, 1962, 1961, 1959, 1955, 1954, 1951, 1949, 1941, 1935, 1930
1855 WOODLAWN AVE	2004, 2002, 1994, 1991, 1986, 1983, 1981, 1980, 1974, 1973, 1972, 1970, 1967, 1962, 1961, 1959, 1955, 1954, 1951, 1949, 1941, 1935, 1930
1855 WOODLAWN AVE	2017, 2014, 2009, 2004, 1994, 1991, 1986, 1980, 1974, 1973, 1970, 1961, 1955, 1951
1856 PENROSE AVE	2017, 2014, 2009, 2004, 1994, 1991, 1983, 1980, 1974, 1973, 1970, 1961, 1955, 1951
1856 PENROSE AVE	2002, 1994, 1991, 1986, 1983, 1981, 1980, 1974, 1973, 1972, 1970, 1967, 1962, 1961, 1959, 1955, 1954, 1951, 1949, 1941, 1935, 1930
1856 WOODLAWN AV A	2017, 2014, 2009, 2004, 2002, 1999, 1994, 1991, 1986, 1981, 1980, 1974, 1973, 1972, 1970, 1967, 1962, 1961, 1959, 1955, 1954, 1951, 1949, 1941, 1935, 1930
1856 WOODLAWN AVE	2017, 2014, 2009, 2004, 1999, 1994, 1991, 1983, 1980, 1974, 1973, 1970, 1962, 1961, 1955, 1951

FINDINGS

Address Researched

Address Not Identified in Research Source

1856 WOODLAWN AVE	2017, 2009, 2004, 2002, 1994, 1991, 1986, 1983, 1981, 1980, 1974, 1973, 1972, 1970, 1967, 1962, 1961, 1959, 1955, 1954, 1951, 1949, 1941, 1935, 1930
1857 PENROSE AVE	2002, 1994, 1991, 1986, 1983, 1981, 1980, 1974, 1973, 1972, 1970, 1967, 1962, 1961, 1959, 1955, 1954, 1951, 1949, 1941, 1935, 1930
1857 PENROSE AVE	2017, 2014, 2009, 2004, 1994, 1991, 1986, 1983, 1981, 1980, 1974, 1973, 1970, 1961, 1955, 1951
1857 WOODLAWN AVE	2017, 2014, 2009, 2004, 2002, 1999, 1994, 1991, 1980, 1974, 1973, 1970, 1967, 1961, 1955, 1951
1857 WOODLAWN AVE	2017, 2014, 2002, 1999, 1994, 1991, 1986, 1983, 1981, 1980, 1974, 1973, 1972, 1970, 1967, 1962, 1961, 1959, 1955, 1954, 1951, 1949, 1941, 1935, 1930
1858 PENROSE AVE	2009, 2004, 2002, 1999, 1994, 1991, 1986, 1983, 1981, 1980, 1974, 1973, 1972, 1970, 1967, 1962, 1961, 1959, 1955, 1954, 1951, 1949, 1941, 1935, 1930
1858 PENROSE AVE	2017, 2014, 2009, 2004, 1994, 1991, 1981, 1980, 1974, 1973, 1970, 1961, 1955, 1951
1858 WOODLAWN AVE	2017, 2014, 2009, 2004, 1994, 1991, 1986, 1981, 1980, 1974, 1973, 1970, 1961, 1955, 1951
1858 WOODLAWN AVE	2017, 2014, 2002, 1999, 1994, 1991, 1986, 1983, 1981, 1980, 1974, 1973, 1972, 1970, 1967, 1962, 1961, 1959, 1955, 1954, 1951, 1949, 1941, 1935, 1930
1859 WOODLAWN AVE	2017, 2002, 1994, 1991, 1986, 1983, 1981, 1980, 1974, 1973, 1972, 1970, 1967, 1962, 1961, 1959, 1955, 1954, 1951, 1949, 1941, 1935, 1930
1859 WOODLAWN AVE	2017, 2014, 2009, 2004, 2002, 1994, 1991, 1983, 1981, 1980, 1974, 1973, 1970, 1962, 1961, 1955, 1951
1861 PENROSE AVE	2017, 2014, 2009, 2004, 1994, 1991, 1986, 1983, 1981, 1980, 1974, 1973, 1970, 1961, 1955, 1951
1861 PENROSE AVE	2009, 2004, 2002, 1999, 1991, 1986, 1983, 1981, 1980, 1974, 1973, 1972, 1970, 1967, 1962, 1961, 1959, 1955, 1954, 1951, 1949, 1941, 1935, 1930
1862 PENROSE AVE	2002, 1994, 1991, 1986, 1983, 1981, 1980, 1974, 1973, 1972, 1970, 1967, 1962, 1961, 1959, 1955, 1954, 1951, 1949, 1941, 1935, 1930
1862 PENROSE AVE	2017, 2014, 2009, 2004, 2002, 1999, 1994, 1991, 1986, 1981, 1980, 1974, 1973, 1970, 1961, 1955, 1951
1862 WOODLAWN AVE	2017, 2014, 2009, 2004, 1994, 1991, 1986, 1983, 1980, 1974, 1973, 1970, 1961, 1955, 1951
1862 WOODLAWN AVE	2017, 2009, 2004, 2002, 1994, 1991, 1986, 1983, 1981, 1980, 1974, 1973, 1972, 1970, 1967, 1962, 1961, 1959, 1955, 1954, 1951, 1949, 1941, 1935, 1930
1863 WOODLAWN AVE	2017, 2014, 2004, 2002, 1999, 1994, 1991, 1986, 1983, 1981, 1980, 1974, 1973, 1972, 1970, 1967, 1962, 1961, 1959, 1955, 1954, 1951, 1949, 1941, 1935, 1930
1863 WOODLAWN AVE	2017, 2014, 2009, 2004, 2002, 1999, 1994, 1991, 1986, 1983, 1981, 1980, 1974, 1973, 1970, 1962, 1961, 1955, 1951
1864 PENROSE AVE	2017, 2014, 2009, 2004, 1994, 1991, 1986, 1983, 1981, 1980, 1974, 1973, 1970, 1961, 1955, 1951
1864 PENROSE AVE	2009, 2004, 2002, 1994, 1991, 1986, 1983, 1981, 1980, 1974, 1973, 1972, 1970, 1967, 1962, 1961, 1959, 1955, 1954, 1951, 1949, 1941, 1935, 1930
1864 WOODLAWN AVE	2017, 2009, 2004, 2002, 1999, 1994, 1991, 1986, 1983, 1981, 1980, 1974, 1973, 1972, 1970, 1967, 1962, 1961, 1959, 1955, 1954, 1951, 1949, 1941, 1935, 1930

FINDINGS

<u>Address Researched</u>	<u>Address Not Identified in Research Source</u>
1864 WOODLAWN AVE	2017, 2014, 2009, 2004, 1994, 1991, 1983, 1981, 1980, 1974, 1973, 1970, 1962, 1961, 1959, 1955, 1954, 1951, 1949, 1941, 1935, 1930
1865 PENROSE AVE	2017, 2014, 2009, 2004, 1994, 1991, 1980, 1974, 1973, 1970, 1961, 1955, 1951
1865 PENROSE AVE	2002, 1991, 1986, 1983, 1981, 1980, 1974, 1973, 1972, 1970, 1967, 1962, 1961, 1959, 1955, 1954, 1951, 1949, 1941, 1935, 1930
1866 PENROSE AVE	2017, 2014, 2009, 2004, 2002, 1999, 1994, 1991, 1986, 1983, 1981, 1980, 1974, 1973, 1970, 1961, 1959, 1955, 1951
1866 WOODLAWN AVE	2017, 2014, 2009, 2004, 1994, 1986, 1983, 1981, 1980, 1974, 1973, 1970, 1962, 1961, 1955, 1951
1866 WOODLAWN AVE	2017, 2014, 2009, 2004, 2002, 1999, 1991, 1986, 1983, 1981, 1980, 1974, 1973, 1972, 1970, 1967, 1962, 1961, 1959, 1955, 1954, 1951, 1949, 1941, 1935, 1930
1866 WOODLAWN RD	2017, 2014, 2009, 2004, 2002, 1999, 1994, 1991, 1986, 1983, 1981, 1980, 1974, 1973, 1972, 1970, 1967, 1962, 1961, 1959, 1954, 1949, 1941, 1935, 1930
1867 PENROSE AVE	2017, 2014, 2009, 2004, 1994, 1991, 1983, 1980, 1974, 1973, 1970, 1961, 1955, 1951
1867 PENROSE AVE	2009, 2002, 1991, 1986, 1983, 1981, 1980, 1974, 1973, 1972, 1970, 1967, 1962, 1961, 1959, 1955, 1954, 1951, 1949, 1941, 1935, 1930
1867 PENROSE CT	2017, 2014, 2009, 2004, 2002, 1999, 1994, 1991, 1986, 1981, 1980, 1974, 1973, 1972, 1970, 1967, 1962, 1961, 1959, 1955, 1954, 1951, 1949, 1941, 1935, 1930
1867 WOODLAWN AV 2	2017, 2014, 2009, 2004, 2002, 1999, 1994, 1991, 1986, 1981, 1980, 1974, 1973, 1972, 1970, 1967, 1962, 1961, 1959, 1955, 1954, 1951, 1949, 1941, 1935, 1930
1867 WOODLAWN AVE	2017, 2014, 2009, 2004, 1994, 1983, 1980, 1974, 1973, 1970, 1961, 1955, 1951
1867 WOODLAWN AVE	2002, 1991, 1986, 1983, 1981, 1980, 1974, 1973, 1972, 1970, 1967, 1962, 1961, 1959, 1955, 1954, 1951, 1949, 1941, 1935, 1930
1867 WOODLAWN RD	2017, 2014, 2009, 2004, 2002, 1999, 1994, 1991, 1986, 1983, 1981, 1980, 1974, 1973, 1972, 1970, 1967, 1962, 1961, 1959, 1954, 1949, 1941, 1935, 1930
1868 PENROSE AVE	2017, 2014, 2009, 2004, 2002, 1999, 1994, 1991, 1986, 1983, 1981, 1980, 1974, 1973, 1970, 1961, 1955, 1951
1869 PENROSE AVE	2017, 2014, 2009, 2004, 1994, 1991, 1986, 1983, 1981, 1980, 1974, 1973, 1970, 1961, 1955, 1951
1869 PENROSE AVE	2009, 2002, 1999, 1991, 1986, 1983, 1981, 1980, 1974, 1973, 1972, 1970, 1967, 1962, 1961, 1959, 1955, 1954, 1951, 1949, 1941, 1935, 1930
1869 WOODLAWN AVE	2017, 2009, 2004, 2002, 1999, 1994, 1991, 1986, 1983, 1981, 1980, 1974, 1973, 1972, 1970, 1967, 1962, 1961, 1959, 1955, 1954, 1951, 1949, 1941, 1935, 1930
1870 WOODLAWN AVE	2009, 2002, 1994, 1991, 1986, 1983, 1981, 1980, 1974, 1973, 1972, 1970, 1967, 1962, 1961, 1959, 1955, 1954, 1951, 1949, 1941, 1935, 1930
1870 WOODLAWN AVE	2017, 2014, 2009, 2004, 1994, 1981, 1980, 1974, 1973, 1970, 1961, 1955, 1954, 1951
1870 WOODLAWN RD	2017, 2014, 2009, 2004, 2002, 1999, 1994, 1991, 1986, 1983, 1981, 1980, 1974, 1973, 1972, 1970, 1967, 1962, 1961, 1959, 1954, 1949, 1941, 1935, 1930
1871 WOODLAWN AVE	2017, 2014, 2009, 2004, 1994, 1980, 1974, 1973, 1970, 1961, 1955, 1951
1871 WOODLAWN AVE	2017, 2014, 2002, 1999, 1994, 1991, 1986, 1983, 1981, 1980, 1974, 1973, 1972, 1970, 1967, 1962, 1961, 1959, 1955, 1954, 1951, 1949, 1941, 1935, 1930

FINDINGS

<u>Address Researched</u>	<u>Address Not Identified in Research Source</u>
1871 WOODLAWN RD	2017, 2014, 2009, 2004, 2002, 1999, 1994, 1991, 1986, 1983, 1981, 1980, 1974, 1973, 1972, 1970, 1967, 1962, 1961, 1959, 1954, 1949, 1941, 1935, 1930
1874 WOODLAWN AVE	2017, 2014, 2009, 2004, 2002, 1999, 1994, 1991, 1986, 1983, 1980, 1973, 1972, 1970, 1967, 1962, 1961, 1959, 1955, 1954, 1951
1874 WOODLAWN RD	2017, 2014, 2009, 2004, 2002, 1999, 1994, 1991, 1986, 1983, 1981, 1980, 1974, 1973, 1972, 1967, 1962, 1961, 1959, 1954, 1949, 1941, 1935, 1930
1875 WOODLAWN AVE	2017, 2014, 2009, 2004, 1994, 1991, 1986, 1983, 1981, 1980, 1973, 1972, 1970, 1967, 1962, 1961, 1959, 1955, 1954, 1951
1875 WOODLAWN AVE	2002, 1999, 1991, 1986, 1983, 1981, 1980, 1974, 1973, 1972, 1970, 1967, 1962, 1961, 1959, 1955, 1954, 1951, 1949, 1941, 1935, 1930
1875 WOODLAWN RD	2017, 2014, 2009, 2004, 2002, 1999, 1994, 1991, 1986, 1983, 1981, 1980, 1974, 1973, 1972, 1967, 1962, 1961, 1959, 1954, 1949, 1941, 1935, 1930
1876 WOODLAWN AVE	2017, 2014, 2009, 2004, 2002, 1999, 1994, 1991, 1986, 1983, 1981, 1980, 1973, 1972, 1970, 1967, 1962, 1961, 1959, 1955, 1954, 1951
1876 WOODLAWN RD	2017, 2014, 2009, 2004, 2002, 1999, 1994, 1991, 1986, 1983, 1981, 1980, 1974, 1973, 1972, 1970, 1967, 1962, 1961, 1959, 1954, 1949, 1941, 1935, 1930
1878 WOODLAWN AVE	2017, 2014, 2009, 2004, 1994, 1991, 1980, 1973, 1972, 1970, 1967, 1962, 1961, 1959, 1955, 1954, 1951
1878 WOODLAWN AVE	2002, 1999, 1994, 1991, 1986, 1983, 1981, 1980, 1974, 1973, 1972, 1970, 1967, 1962, 1961, 1959, 1955, 1954, 1951, 1949, 1941, 1935, 1930
1878 WOODLAWN RD	2017, 2014, 2009, 2004, 2002, 1999, 1994, 1991, 1986, 1983, 1981, 1980, 1974, 1973, 1972, 1967, 1962, 1961, 1959, 1954, 1949, 1941, 1935, 1930
1881 WOODLAWN AVE	2017, 2014, 2009, 2004, 1994, 1991, 1983, 1980, 1973, 1972, 1970, 1967, 1962, 1961, 1959, 1955, 1954, 1951
1881 WOODLAWN AVE	2017, 2014, 2004, 2002, 1999, 1994, 1991, 1986, 1983, 1981, 1980, 1974, 1973, 1972, 1970, 1967, 1962, 1961, 1959, 1955, 1954, 1951, 1949, 1941, 1935, 1930
1881 WOODLAWN RD	2017, 2014, 2009, 2004, 2002, 1999, 1994, 1991, 1986, 1983, 1981, 1980, 1974, 1973, 1972, 1967, 1962, 1961, 1959, 1954, 1949, 1941, 1935, 1930
1882 WOODLAWN AVE	2017, 2014, 2009, 2004, 1994, 1991, 1983, 1981, 1980, 1973, 1972, 1970, 1967, 1962, 1961, 1959, 1955, 1954, 1951
1882 WOODLAWN AVE	2017, 2014, 2009, 2002, 1991, 1986, 1983, 1981, 1980, 1974, 1973, 1972, 1970, 1967, 1962, 1961, 1959, 1955, 1954, 1951, 1949, 1941, 1935, 1930
1882 WOODLAWN RD	2017, 2014, 2009, 2004, 2002, 1999, 1994, 1991, 1986, 1983, 1981, 1980, 1974, 1973, 1972, 1967, 1962, 1961, 1959, 1954, 1949, 1941, 1935, 1930
1884 WOODLAWN AVE	2017, 2014, 2009, 2004, 1994, 1980, 1973, 1972, 1970, 1967, 1962, 1961, 1959, 1955, 1954, 1951
1884 WOODLAWN AVE	2002, 1999, 1991, 1986, 1983, 1981, 1980, 1974, 1973, 1972, 1970, 1967, 1962, 1961, 1959, 1955, 1954, 1951, 1949, 1941, 1935, 1930
1884 WOODLAWN RD	2017, 2014, 2009, 2004, 2002, 1999, 1994, 1991, 1986, 1983, 1981, 1980, 1974, 1973, 1972, 1967, 1962, 1961, 1959, 1954, 1951, 1949, 1941, 1935, 1930
1885 WOODLAWN AVE	2017, 2014, 2009, 2004, 1994, 1991, 1986, 1983, 1981, 1980, 1973, 1972, 1970, 1967, 1962, 1961, 1959, 1955, 1954, 1951
1885 WOODLAWN AVE	2002, 1994, 1991, 1986, 1983, 1981, 1980, 1974, 1973, 1972, 1970, 1967, 1962, 1961, 1959, 1955, 1954, 1951, 1949, 1941, 1935, 1930

TARGET PROPERTY: ADDRESS NOT IDENTIFIED IN RESEARCH SOURCE

The following Target Property addresses were researched for this report, and the addresses were not identified in the research source.

Address Researched

12500 Euclid Avenue

Address Not Identified in Research Source

2017, 1999, 1994, 1991, 1986, 1983, 1981, 1980, 1974, 1973, 1970, 1961, 1955, 1951

APPENDIX F REGULATORY DATABASE

Former Gasoline Filling Station

12500 Euclid Avenue
Cleveland, OH 44112

Inquiry Number: 6665388.2s
September 16, 2021

The EDR Radius Map™ Report with GeoCheck®



6 Armstrong Road, 4th floor
Shelton, CT 06484
Toll Free: 800.352.0050
www.edrnet.com

TABLE OF CONTENTS

<u>SECTION</u>	<u>PAGE</u>
Executive Summary	ES1
Overview Map	2
Detail Map	3
Map Findings Summary	4
Map Findings	8
Orphan Summary	87
Government Records Searched/Data Currency Tracking	GR-1
 <u>GEOCHECK ADDENDUM</u>	
Physical Setting Source Addendum	A-1
Physical Setting Source Summary	A-2
Physical Setting SSURGO Soil Map	A-5
Physical Setting Source Map	A-8
Physical Setting Source Map Findings	A-10
Physical Setting Source Records Searched	PSGR-1

Thank you for your business.
Please contact EDR at 1-800-352-0050
with any questions or comments.

Disclaimer - Copyright and Trademark Notice

This Report contains certain information obtained from a variety of public and other sources reasonably available to Environmental Data Resources, Inc. It cannot be concluded from this Report that coverage information for the target and surrounding properties does not exist from other sources. **NO WARRANTY EXPRESSED OR IMPLIED, IS MADE WHATSOEVER IN CONNECTION WITH THIS REPORT. ENVIRONMENTAL DATA RESOURCES, INC. SPECIFICALLY DISCLAIMS THE MAKING OF ANY SUCH WARRANTIES, INCLUDING WITHOUT LIMITATION, MERCHANTABILITY OR FITNESS FOR A PARTICULAR USE OR PURPOSE. ALL RISK IS ASSUMED BY THE USER. IN NO EVENT SHALL ENVIRONMENTAL DATA RESOURCES, INC. BE LIABLE TO ANYONE, WHETHER ARISING OUT OF ERRORS OR OMISSIONS, NEGLIGENCE, ACCIDENT OR ANY OTHER CAUSE, FOR ANY LOSS OF DAMAGE, INCLUDING, WITHOUT LIMITATION, SPECIAL, INCIDENTAL, CONSEQUENTIAL, OR EXEMPLARY DAMAGES. ANY LIABILITY ON THE PART OF ENVIRONMENTAL DATA RESOURCES, INC. IS STRICTLY LIMITED TO A REFUND OF THE AMOUNT PAID FOR THIS REPORT.** Purchaser accepts this Report "AS IS". Any analyses, estimates, ratings, environmental risk levels or risk codes provided in this Report are provided for illustrative purposes only, and are not intended to provide, nor should they be interpreted as providing any facts regarding, or prediction or forecast of, any environmental risk for any property. Only a Phase I Environmental Site Assessment performed by an environmental professional can provide information regarding the environmental risk for any property. Additionally, the information provided in this Report is not to be construed as legal advice.

Copyright 2020 by Environmental Data Resources, Inc. All rights reserved. Reproduction in any media or format, in whole or in part, of any report or map of Environmental Data Resources, Inc., or its affiliates, is prohibited without prior written permission.

EDR and its logos (including Sanborn and Sanborn Map) are trademarks of Environmental Data Resources, Inc. or its affiliates. All other trademarks used herein are the property of their respective owners.

EXECUTIVE SUMMARY

A search of available environmental records was conducted by Environmental Data Resources, Inc (EDR). The report was designed to assist parties seeking to meet the search requirements of EPA's Standards and Practices for All Appropriate Inquiries (40 CFR Part 312), the ASTM Standard Practice for Environmental Site Assessments (E 1527-13), the ASTM Standard Practice for Environmental Site Assessments for Forestland or Rural Property (E 2247-16), the ASTM Standard Practice for Limited Environmental Due Diligence: Transaction Screen Process (E 1528-14) or custom requirements developed for the evaluation of environmental risk associated with a parcel of real estate.

TARGET PROPERTY INFORMATION

ADDRESS

12500 EUCLID AVENUE
CLEVELAND, OH 44112

COORDINATES

Latitude (North): 41.5164960 - 41° 30' 59.38"
Longitude (West): 81.5957920 - 81° 35' 44.85"
Universal Transverse Mercator: Zone 17
UTM X (Meters): 450284.7
UTM Y (Meters): 4596054.0
Elevation: 688 ft. above sea level

USGS TOPOGRAPHIC MAP ASSOCIATED WITH TARGET PROPERTY

Target Property Map: 5966314 EAST CLEVELAND, OH
Version Date: 2013

AERIAL PHOTOGRAPHY IN THIS REPORT

Portions of Photo from: 20150716
Source: USDA

MAPPED SITES SUMMARY

Target Property Address:
12500 EUCLID AVENUE
CLEVELAND, OH 44112

Click on Map ID to see full detail.

MAP ID	SITE NAME	ADDRESS	DATABASE ACRONYMS	RELATIVE ELEVATION	DIST (ft. & mi.) DIRECTION
A1	MICKY SOHIO SERVICE	12500 EUCLID AVE	EDR Hist Auto		TP
A2	MICKEY S EAST SIDE M	1810 WOODLAWN AVE	EDR Hist Auto	Higher	67, 0.013, ENE
A3	ANTONELLI TRUST	1810 WOODLAWN AVENUE	LUST	Higher	67, 0.013, ENE
A4	EAGLE FUELS	12436 EUCLID AVE	UST, ARCHIVE UST	Higher	84, 0.016, SSW
A5	NONNO NICHOLAS REAR	12534 EUCLID AVE	EDR Hist Cleaner	Lower	100, 0.019, North
A6	LAKEVIEW RADIATOR &	1787 LAKEVIEW RD	EDR Hist Auto	Lower	167, 0.032, WNW
A7	MICKEY'S ENTERPRISES	12550 EUCLID AVENUE	LUST	Higher	176, 0.033, NE
A8	MICKEYS ENTERPRISES	12550 EUCLID AVE	RCRA-VSQG, FINDS, ECHO	Higher	176, 0.033, NE
A9	ECONOMY BUICK CO	12550 EUCLID AVE	EDR Hist Auto	Higher	176, 0.033, NE
10	GULBENKIAN GULABI	12551 EUCLID AVE	EDR Hist Cleaner	Lower	215, 0.041, NW
B11	UNIQUE DRY CLEANERS	12558 EUCLID AVE	EDR Hist Cleaner	Higher	272, 0.052, NE
C12	AMERICAN INDUSTRIAL	12369 AND 12401 EUCL	BROWNFIELDS	Higher	399, 0.076, SW
C13	NATIONAL LIGHTING CO	12415 EUCLID AVE	RCRA-VSQG, FINDS, ECHO	Higher	405, 0.077, SW
C14	AMERICAN IND BLDGS &	12401 & 12369 EUCLID	DERR, INST CONTROL, VCP, VAPOR	Higher	414, 0.078, SW
C15	EUCLID LAKEVIEW LLC	12418 EUCLID	RCRA-VSQG, FINDS, ECHO	Higher	461, 0.087, SW
C16	FORMER AMERICAN INDU	12369 AND 12401 EUCL	US BROWNFIELDS, FINDS	Higher	467, 0.088, SW
B17	OCCHIONERO LEO	12640 EUCLID AVE	EDR Hist Auto	Lower	507, 0.096, NNE
C18	CLEVELAND REGRINDING	12363 EUCLID	EDR Hist Auto	Higher	633, 0.120, SW
D19	JEREMIS CARMEN A	12357 EUCLID AVE	EDR Hist Auto	Lower	659, 0.125, SW
E20	MARATHON	12717 EUCLID AVE	LUST	Lower	752, 0.142, NNE
E21	RESIDENCE	1783 HOWER	LUST	Lower	757, 0.143, NNE
22	HOUGH BAKERY	1519 LAKEVIEW RD	LUST, UST	Lower	769, 0.146, NW
E23	FAMILY DOLLAR #5873	12732 EUCLID AVE	RCRA NonGen / NLR	Higher	770, 0.146, NE
D24	FORMER GAS STATION	12329 EUCLID AVE	ARCHIVE UST	Lower	797, 0.151, SW
D25	LAKEVIEW CEMETERY AS	12316 EUCLID AVE	LUST, ARCHIVE UST	Higher	863, 0.163, SW
D26	LAKEVIEW CEMETERY AS	12316 EUCLID AVE	UST	Higher	863, 0.163, SW
E27	SUNOCO SERVICE STATI	12800 EUCLID AVE	RCRA-VSQG, ICIS, US AIRS	Higher	919, 0.174, NE
E28	HANINI EXPRESS	12800 EUCLID AVE	LUST, UST, ARCHIVE UST	Higher	919, 0.174, NE
29	GREATER CLEVELAND RE	DELMONT NORTH OF EUC	RCRA NonGen / NLR	Lower	1022, 0.194, NNE
30	GREATER CLEVELAND RE	HOWER AVE BRIDGE N O	RCRA NonGen / NLR	Lower	1070, 0.203, North
31	FREE CLINIC	12201 EUCLID AVE	LUST, UST	Higher	1375, 0.260, SW
32	COLTMAN RD PROPERTY,	E 229TH ST AND COLTM	DERR, VCP, VAPOR, USD	Higher	1977, 0.374, SSW
F33	CIRCLE 118 CONSTRUCT	11801 EUCLID AVE	LUST, UST	Lower	2138, 0.405, SW
F34	COMMUNITY DIALYSIS C	11717 EUCLID AVE	SWF/LF, ARCHIVE UST	Lower	2348, 0.445, SW
F35	COMMUNITY DIALYSIS C	11717 EUCLID AVE	LUST, UST	Lower	2348, 0.445, SW
36	SUPERIOR MARATHON	12531 SUPERIOR AVE	LUST, UST, ARCHIVE UST, UIC	Lower	2379, 0.451, NNW
37	NOTTINGHAM SPIRK INN	2200 OVERLOOK RD	DERR, ENG CONTROLS, INST CONTROL, VCP, ASBESTOS	Higher	4828, 0.914, SSW

EXECUTIVE SUMMARY

TARGET PROPERTY SEARCH RESULTS

The target property was identified in the following records. For more information on this property see page 8 of the attached EDR Radius Map report:

<u>Site</u>	<u>Database(s)</u>	<u>EPA ID</u>
MICKY SOHIO SERVICE 12500 EUCLID AVE EAST CLEVELAND, OH	EDR Hist Auto	N/A

DATABASES WITH NO MAPPED SITES

No mapped sites were found in EDR's search of available ("reasonably ascertainable ") government records either on the target property or within the search radius around the target property for the following databases:

STANDARD ENVIRONMENTAL RECORDS

Federal NPL site list

NPL..... National Priority List
Proposed NPL..... Proposed National Priority List Sites
NPL LIENS..... Federal Superfund Liens

Federal Delisted NPL site list

Delisted NPL..... National Priority List Deletions

Federal CERCLIS list

FEDERAL FACILITY..... Federal Facility Site Information listing
SEMS..... Superfund Enterprise Management System

Federal CERCLIS NFRAP site list

SEMS-ARCHIVE..... Superfund Enterprise Management System Archive

Federal RCRA CORRACTS facilities list

CORRACTS..... Corrective Action Report

Federal RCRA non-CORRACTS TSD facilities list

RCRA-TSDF..... RCRA - Treatment, Storage and Disposal

Federal RCRA generators list

RCRA-LQG..... RCRA - Large Quantity Generators

EXECUTIVE SUMMARY

RCRA-SQG..... RCRA - Small Quantity Generators

Federal institutional controls / engineering controls registries

LUCIS..... Land Use Control Information System

US ENG CONTROLS..... Engineering Controls Sites List

US INST CONTROLS..... Institutional Controls Sites List

Federal ERNS list

ERNS..... Emergency Response Notification System

State- and tribal - equivalent CERCLIS

SHWS..... This state does not maintain a SHWS list. See the Federal CERCLIS list and Federal NPL list.

State and tribal leaking storage tank lists

INDIAN LUST..... Leaking Underground Storage Tanks on Indian Land

UNREG LTANKS..... Ohio Leaking UST File

State and tribal registered storage tank lists

FEMA UST..... Underground Storage Tank Listing

AST..... Above Ground Storage Tanks

INDIAN UST..... Underground Storage Tanks on Indian Land

State and tribal institutional control / engineering control registries

HIST INST CONTROLS..... Institutional Controls Database

HIST ENG CONTROLS..... Operation & Maintenance Agreements Database

ENG CONTROLS..... Sites with Engineering Controls

State and tribal voluntary cleanup sites

INDIAN VCP..... Voluntary Cleanup Priority Listing

ADDITIONAL ENVIRONMENTAL RECORDS

Local Lists of Landfill / Solid Waste Disposal Sites

SWRCY..... Recycling Facility Listing

HIST LF..... Old Solid Waste Landfill

INDIAN ODI..... Report on the Status of Open Dumps on Indian Lands

ODI..... Open Dump Inventory

DEBRIS REGION 9..... Torres Martinez Reservation Illegal Dump Site Locations

IHS OPEN DUMPS..... Open Dumps on Indian Land

Local Lists of Hazardous waste / Contaminated Sites

US HIST CDL..... Delisted National Clandestine Laboratory Register

CDL..... Clandestine Drug Lab Locations

US CDL..... National Clandestine Laboratory Register

EXECUTIVE SUMMARY

PFAS..... PFOA & PFOS Site Listing

Local Land Records

LIENS 2..... CERCLA Lien Information

Records of Emergency Release Reports

HMIRS..... Hazardous Materials Information Reporting System

SPILLS..... Emergency Response Database

SPILLS 90..... SPILLS 90 data from FirstSearch

SPILLS 80..... SPILLS 80 data from FirstSearch

Other Ascertainable Records

FUDS..... Formerly Used Defense Sites

DOD..... Department of Defense Sites

SCRD DRYCLEANERS..... State Coalition for Remediation of Drycleaners Listing

US FIN ASSUR..... Financial Assurance Information

EPA WATCH LIST..... EPA WATCH LIST

2020 COR ACTION..... 2020 Corrective Action Program List

TSCA..... Toxic Substances Control Act

TRIS..... Toxic Chemical Release Inventory System

SSTS..... Section 7 Tracking Systems

ROD..... Records Of Decision

RMP..... Risk Management Plans

RAATS..... RCRA Administrative Action Tracking System

PRP..... Potentially Responsible Parties

PADS..... PCB Activity Database System

ICIS..... Integrated Compliance Information System

FTTS..... FIFRA/ TSCA Tracking System - FIFRA (Federal Insecticide, Fungicide, & Rodenticide Act)/TSCA (Toxic Substances Control Act)

MLTS..... Material Licensing Tracking System

COAL ASH DOE..... Steam-Electric Plant Operation Data

COAL ASH EPA..... Coal Combustion Residues Surface Impoundments List

PCB TRANSFORMER..... PCB Transformer Registration Database

RADINFO..... Radiation Information Database

HIST FTTS..... FIFRA/TSCA Tracking System Administrative Case Listing

DOT OPS..... Incident and Accident Data

CONSENT..... Superfund (CERCLA) Consent Decrees

INDIAN RESERV..... Indian Reservations

FUSRAP..... Formerly Utilized Sites Remedial Action Program

UMTRA..... Uranium Mill Tailings Sites

LEAD SMELTERS..... Lead Smelter Sites

US AIRS..... Aerometric Information Retrieval System Facility Subsystem

US MINES..... Mines Master Index File

ABANDONED MINES..... Abandoned Mines

FINDS..... Facility Index System/Facility Registry System

ECHO..... Enforcement & Compliance History Information

UXO..... Unexploded Ordnance Sites

DOCKET HWC..... Hazardous Waste Compliance Docket Listing

FUELS PROGRAM..... EPA Fuels Program Registered Listing

AIRS..... Title V Permits Listing

ASBESTOS..... Asbestos Notification Listing

COAL ASH..... Coal Ash Disposal Site Listing

EXECUTIVE SUMMARY

CRO.....	Cessation of Regulated Operations Facility Listing
DRYCLEANERS.....	Drycleaner Facility Listing
Financial Assurance.....	Financial Assurance Information Listing
HIST USD.....	Urban Setting Designations Database
LEAD.....	Lead Inspections Listing
NPDES.....	NPDES General Permit List
TOWNGAS.....	DERR Towngas Database
UIC.....	Underground Injection Wells Listing
MINES MRDS.....	Mineral Resources Data System

EDR HIGH RISK HISTORICAL RECORDS

EDR Exclusive Records

EDR MGP..... EDR Proprietary Manufactured Gas Plants

EDR RECOVERED GOVERNMENT ARCHIVES

Exclusive Recovered Govt. Archives

RGA LF..... Recovered Government Archive Solid Waste Facilities List
 RGA LUST..... Recovered Government Archive Leaking Underground Storage Tank

SURROUNDING SITES: SEARCH RESULTS

Surrounding sites were identified in the following databases.

Elevations have been determined from the USGS Digital Elevation Model and should be evaluated on a relative (not an absolute) basis. Relative elevation information between sites of close proximity should be field verified. Sites with an elevation equal to or higher than the target property have been differentiated below from sites with an elevation lower than the target property. Page numbers and map identification numbers refer to the EDR Radius Map report where detailed data on individual sites can be reviewed.

Sites listed in ***bold italics*** are in multiple databases.

Unmappable (orphan) sites are not considered in the foregoing analysis.

STANDARD ENVIRONMENTAL RECORDS

Federal RCRA generators list

RCRA-VSQG: RCRAInfo is EPA's comprehensive information system, providing access to data supporting the Resource Conservation and Recovery Act (RCRA) of 1976 and the Hazardous and Solid Waste Amendments (HSWA) of 1984. The database includes selective information on sites which generate, transport, store, treat and/or dispose of hazardous waste as defined by the Resource Conservation and Recovery Act (RCRA). Very small quantity generators (VSQGs) generate less than 100 kg of hazardous waste, or less than 1 kg of acutely hazardous waste per month.

A review of the RCRA-VSQG list, as provided by EDR, and dated 03/22/2021 has revealed that there are 4 RCRA-VSQG sites within approximately 0.25 miles of the target property.

<u>Equal/Higher Elevation</u>	<u>Address</u>	<u>Direction / Distance</u>	<u>Map ID</u>	<u>Page</u>
<i>MICKEYS ENTERPRISES</i>	<i>12550 EUCLID AVE</i>	<i>NE 0 - 1/8 (0.033 mi.)</i>	<i>A8</i>	<i>13</i>

EXECUTIVE SUMMARY

EPA ID:: OHR000036079				
NATIONAL LIGHTING CO	12415 EUCLID AVE	SW 0 - 1/8 (0.077 mi.)	C13	17
EPA ID:: OHD004185849				
EUCLID LAKEVIEW LLC	12418 EUCLID	SW 0 - 1/8 (0.087 mi.)	C15	24
EPA ID:: OHR000198747				
SUNOCO SERVICE STATI	12800 EUCLID AVE	NE 1/8 - 1/4 (0.174 mi.)	E27	46
EPA ID:: OHD000802629				

State- and tribal - equivalent CERCLIS

DERR: The DERR database is an index of sites for which Ohio EPA maintains files. It includes sites with known or suspected contamination, but a site's inclusion in the database does not mean that it is now or has ever been contaminated.

A review of the DERR list, as provided by EDR, and dated 04/16/2021 has revealed that there are 3 DERR sites within approximately 1 mile of the target property.

<u>Equal/Higher Elevation</u>	<u>Address</u>	<u>Direction / Distance</u>	<u>Map ID</u>	<u>Page</u>
AMERICAN IND BLDGS & Activity: COF, VAP DERR Id: 218002706	12401 & 12369 EUCLID	SW 0 - 1/8 (0.078 mi.)	C14	21
COLTMAN RD PROPERTY, Activity: COF, SA, VAP DERR Id: 218002200	E 229TH ST AND COLTM	SSW 1/4 - 1/2 (0.374 mi.)	32	66
NOTTINGHAM SPIRK INN Activity: VAP DERR Id: 218002277	2200 OVERLOOK RD	SSW 1/2 - 1 (0.914 mi.)	37	83

State and tribal landfill and/or solid waste disposal site lists

SWF/LF: The Solid Waste Facilities/Landfill Sites records typically contain an inventory of solid waste disposal facilities or landfills in a particular state. The data come from the Ohio Environmental Protection Agency's Licensed Solid Waste Facilities.

A review of the SWF/LF list, as provided by EDR, and dated 04/07/2021 has revealed that there is 1 SWF/LF site within approximately 0.5 miles of the target property.

<u>Lower Elevation</u>	<u>Address</u>	<u>Direction / Distance</u>	<u>Map ID</u>	<u>Page</u>
COMMUNITY DIALYSIS C Status: ISSUED Facility Id: 134732	11717 EUCLID AVE	SW 1/4 - 1/2 (0.445 mi.)	F34	69

EXECUTIVE SUMMARY

State and tribal leaking storage tank lists

LUST: The Leaking Underground Storage Tank Incident Reports contain an inventory of reported leaking underground storage tank incidents. The data come from the Department of Commerce Division of State Fire Marshal's List of Reported Petroleum Underground Storage Tank Release Incidents.

A review of the LUST list, as provided by EDR, and dated 05/06/2021 has revealed that there are 11 LUST sites within approximately 0.5 miles of the target property.

<u>Equal/Higher Elevation</u>	<u>Address</u>	<u>Direction / Distance</u>	<u>Map ID</u>	<u>Page</u>
ANTONELLI TRUST FR Status: NFA: No Further Action	1810 WOODLAWN AVENUE	ENE 0 - 1/8 (0.013 mi.)	A3	8
MICKEY'S ENTERPRISES FR Status: NFA: No Further Action	12550 EUCLID AVENUE	NE 0 - 1/8 (0.033 mi.)	A7	12
LAKEVIEW CEMETERY AS FR Status: NFA: No Further Action	12316 EUCLID AVE	SW 1/8 - 1/4 (0.163 mi.)	D25	42
HANINI EXPRESS FR Status: NFA: No Further Action FR Status: RAP: Remedial Action Plan	12800 EUCLID AVE	NE 1/8 - 1/4 (0.174 mi.)	E28	52
FREE CLINIC FR Status: NFA: No Further Action	12201 EUCLID AVE	SW 1/4 - 1/2 (0.260 mi.)	31	63
<u>Lower Elevation</u>	<u>Address</u>	<u>Direction / Distance</u>	<u>Map ID</u>	<u>Page</u>
MARATHON FR Status: NFA: No Further Action	12717 EUCLID AVE	NNE 1/8 - 1/4 (0.142 mi.)	E20	34
RESIDENCE FR Status: RPT: a possible incident is reported	1783 HOWER	NNE 1/8 - 1/4 (0.143 mi.)	E21	35
HOUGH BAKERY FR Status: NFA: No Further Action	1519 LAKEVIEW RD	NW 1/8 - 1/4 (0.146 mi.)	22	35
CIRCLE 118 CONSTRUCT FR Status: NFA: No Further Action	11801 EUCLID AVE	SW 1/4 - 1/2 (0.405 mi.)	F33	68
COMMUNITY DIALYSIS C FR Status: NFA: No Further Action	11717 EUCLID AVE	SW 1/4 - 1/2 (0.445 mi.)	F35	73
SUPERIOR MARATHON FR Status: NFA: No Further Action	12531 SUPERIOR AVE	NNW 1/4 - 1/2 (0.451 mi.)	36	75

State and tribal registered storage tank lists

UST: The Underground Storage Tank database contains registered USTs. USTs are regulated under Subtitle I of the Resource Conservation and Recovery Act (RCRA). The data come from the Department of Commerce Division of State Fire Marshal's Facility File.

A review of the UST list, as provided by EDR, and dated 05/10/2021 has revealed that there are 4 UST sites within approximately 0.25 miles of the target property.

<u>Equal/Higher Elevation</u>	<u>Address</u>	<u>Direction / Distance</u>	<u>Map ID</u>	<u>Page</u>
EAGLE FUELS	12436 EUCLID AVE	SSW 0 - 1/8 (0.016 mi.)	A4	9

EXECUTIVE SUMMARY

Facility Id: 18011000 Tank Status: CIU - Currently In Use				
LAKEVIEW CEMETERY AS	12316 EUCLID AVE	SW 1/8 - 1/4 (0.163 mi.)	D26	44
Facility Id: 18004618 Tank Status: REM - Removed				
HANINI EXPRESS	12800 EUCLID AVE	NE 1/8 - 1/4 (0.174 mi.)	E28	52
Facility Id: 18001896 Tank Status: CIU - Currently In Use Tank Status: REM - Removed				
Lower Elevation	Address	Direction / Distance	Map ID	Page
HOUGH BAKERY	1519 LAKEVIEW RD	NW 1/8 - 1/4 (0.146 mi.)	22	35
Facility Id: 18010609 Tank Status: REM - Removed				

State and tribal institutional control / engineering control registries

INST CONTROL: Sites with Engineering and/or Institutional controls.

A review of the INST CONTROL list, as provided by EDR, and dated 04/16/2021 has revealed that there is 1 INST CONTROL site within approximately 0.5 miles of the target property.

<u>Equal/Higher Elevation</u>	<u>Address</u>	<u>Direction / Distance</u>	<u>Map ID</u>	<u>Page</u>
AMERICAN IND BLDGS & Project Id: 218002706003 Site Id: 218002706	12401 & 12369 EUCLID	SW 0 - 1/8 (0.078 mi.)	C14	21

State and tribal voluntary cleanup sites

VCP: Ohio EPA, Voluntary Action Program Sites.

A review of the VCP list, as provided by EDR, and dated 04/16/2021 has revealed that there are 2 VCP sites within approximately 0.5 miles of the target property.

<u>Equal/Higher Elevation</u>	<u>Address</u>	<u>Direction / Distance</u>	<u>Map ID</u>	<u>Page</u>
AMERICAN IND BLDGS & DERR ID: 218002706	12401 & 12369 EUCLID	SW 0 - 1/8 (0.078 mi.)	C14	21
COLTMAN RD PROPERTY, DERR ID: 218002200	E 229TH ST AND COLTM	SSW 1/4 - 1/2 (0.374 mi.)	32	66

EXECUTIVE SUMMARY

State and tribal Brownfields sites

BROWNFIELDS: A statewide brownfields inventory. A brownfield is an abandoned, idled or under-used industrial or commercial property where expansion or redevelopment is complicated by known or potential releases of hazardous substances and/or petroleum.

A review of the BROWNFIELDS list, as provided by EDR, and dated 06/07/2021 has revealed that there is 1 BROWNFIELDS site within approximately 0.5 miles of the target property.

<u>Equal/Higher Elevation</u>	<u>Address</u>	<u>Direction / Distance</u>	<u>Map ID</u>	<u>Page</u>
AMERICAN INDUSTRIAL App Id: 41	12369 AND 12401 EUCL	SW 0 - 1/8 (0.076 mi.)	C12	16

ADDITIONAL ENVIRONMENTAL RECORDS

Local Brownfield lists

US BROWNFIELDS: The EPA's listing of Brownfields properties from the Cleanups in My Community program, which provides information on Brownfields properties for which information is reported back to EPA, as well as areas served by Brownfields grant programs.

A review of the US BROWNFIELDS list, as provided by EDR, and dated 06/10/2021 has revealed that there is 1 US BROWNFIELDS site within approximately 0.5 miles of the target property.

<u>Equal/Higher Elevation</u>	<u>Address</u>	<u>Direction / Distance</u>	<u>Map ID</u>	<u>Page</u>
FORMER AMERICAN INDU ACRES property ID: 140011 Cleanup Completion Date: -	12369 AND 12401 EUCL	SW 0 - 1/8 (0.088 mi.)	C16	28

Local Lists of Registered Storage Tanks

ARCHIVE UST: Underground storage tank records that have been removed from the Underground Storage Tank database.

A review of the ARCHIVE UST list, as provided by EDR, and dated 05/10/2021 has revealed that there are 4 ARCHIVE UST sites within approximately 0.25 miles of the target property.

<u>Equal/Higher Elevation</u>	<u>Address</u>	<u>Direction / Distance</u>	<u>Map ID</u>	<u>Page</u>
EAGLE FUELS Facility Number: 18011000 Tank Status: CIU	12436 EUCLID AVE	SSW 0 - 1/8 (0.016 mi.)	A4	9
LAKEVIEW CEMETERY AS Facility Number: 18004618 Tank Status: REM	12316 EUCLID AVE	SW 1/8 - 1/4 (0.163 mi.)	D25	42
HANINI EXPRESS Facility Number: 18001896	12800 EUCLID AVE	NE 1/8 - 1/4 (0.174 mi.)	E28	52

EXECUTIVE SUMMARY

Tank Status: REM
Tank Status: OS3

<u>Lower Elevation</u>	<u>Address</u>	<u>Direction / Distance</u>	<u>Map ID</u>	<u>Page</u>
FORMER GAS STATION Facility Number: 18011070 Tank Status: REM	12329 EUCLID AVE	SW 1/8 - 1/4 (0.151 mi.)	D24	41

Other Ascertainable Records

RCRA NonGen / NLR: RCRAInfo is EPA's comprehensive information system, providing access to data supporting the Resource Conservation and Recovery Act (RCRA) of 1976 and the Hazardous and Solid Waste Amendments (HSWA) of 1984. The database includes selective information on sites which generate, transport, store, treat and/or dispose of hazardous waste as defined by the Resource Conservation and Recovery Act (RCRA). Non-Generators do not presently generate hazardous waste.

A review of the RCRA NonGen / NLR list, as provided by EDR, and dated 03/22/2021 has revealed that there are 3 RCRA NonGen / NLR sites within approximately 0.25 miles of the target property.

<u>Equal/Higher Elevation</u>	<u>Address</u>	<u>Direction / Distance</u>	<u>Map ID</u>	<u>Page</u>
FAMILY DOLLAR #5873 EPA ID:: OHR000196774	12732 EUCLID AVE	NE 1/8 - 1/4 (0.146 mi.)	E23	37

<u>Lower Elevation</u>	<u>Address</u>	<u>Direction / Distance</u>	<u>Map ID</u>	<u>Page</u>
GREATER CLEVELAND RE EPA ID:: OHR000016329	DELMONT NORTH OF EUC	NNE 1/8 - 1/4 (0.194 mi.)	29	58
GREATER CLEVELAND RE EPA ID:: OHR000016204	HOWER AVE BRIDGE N O	N 1/8 - 1/4 (0.203 mi.)	30	60

VAPOR: A listing of vapor intrusion related sites.

A review of the VAPOR list, as provided by EDR, and dated 06/16/2020 has revealed that there are 2 VAPOR sites within approximately 0.5 miles of the target property.

<u>Equal/Higher Elevation</u>	<u>Address</u>	<u>Direction / Distance</u>	<u>Map ID</u>	<u>Page</u>
AMERICAN IND BLDGS & COLTMAN RD PROPERTY,	12401 & 12369 EUCLID	SW 0 - 1/8 (0.078 mi.)	C14	21
	E 229TH ST AND COLTM	SSW 1/4 - 1/2 (0.374 mi.)	32	66

USD: Urban Setting Designation Sites.

A review of the USD list, as provided by EDR, and dated 03/12/2021 has revealed that there is 1 USD site within approximately 0.5 miles of the target property.

<u>Equal/Higher Elevation</u>	<u>Address</u>	<u>Direction / Distance</u>	<u>Map ID</u>	<u>Page</u>
COLTMAN RD PROPERTY,	E 229TH ST AND COLTM	SSW 1/4 - 1/2 (0.374 mi.)	32	66

EXECUTIVE SUMMARY

EDR HIGH RISK HISTORICAL RECORDS

EDR Exclusive Records

EDR Hist Auto: EDR has searched selected national collections of business directories and has collected listings of potential gas station/filling station/service station sites that were available to EDR researchers. EDR's review was limited to those categories of sources that might, in EDR's opinion, include gas station/filling station/service station establishments. The categories reviewed included, but were not limited to gas, gas station, gasoline station, filling station, auto, automobile repair, auto service station, service station, etc. This database falls within a category of information EDR classifies as "High Risk Historical Records", or HRHR. EDR's HRHR effort presents unique and sometimes proprietary data about past sites and operations that typically create environmental concerns, but may not show up in current government records searches.

A review of the EDR Hist Auto list, as provided by EDR, has revealed that there are 6 EDR Hist Auto sites within approximately 0.125 miles of the target property.

<u>Equal/Higher Elevation</u>	<u>Address</u>	<u>Direction / Distance</u>	<u>Map ID</u>	<u>Page</u>
MICKEY S EAST SIDE M	1810 WOODLAWN AVE	ENE 0 - 1/8 (0.013 mi.)	A2	8
ECONOMY BUICK CO	12550 EUCLID AVE	NE 0 - 1/8 (0.033 mi.)	A9	16
CLEVELAND REGRINDING	12363 EUCLID	SW 0 - 1/8 (0.120 mi.)	C18	34

<u>Lower Elevation</u>	<u>Address</u>	<u>Direction / Distance</u>	<u>Map ID</u>	<u>Page</u>
LAKEVIEW RADIATOR &	1787 LAKEVIEW RD	WNW 0 - 1/8 (0.032 mi.)	A6	12
OCCHIONERO LEO	12640 EUCLID AVE	NNE 0 - 1/8 (0.096 mi.)	B17	33
JEREMIS CARMEN A	12357 EUCLID AVE	SW 0 - 1/8 (0.125 mi.)	D19	34

EDR Hist Cleaner: EDR has searched selected national collections of business directories and has collected listings of potential dry cleaner sites that were available to EDR researchers. EDR's review was limited to those categories of sources that might, in EDR's opinion, include dry cleaning establishments. The categories reviewed included, but were not limited to dry cleaners, cleaners, laundry, laundromat, cleaning/laundry, wash & dry etc. This database falls within a category of information EDR classifies as "High Risk Historical Records", or HRHR. EDR's HRHR effort presents unique and sometimes proprietary data about past sites and operations that typically create environmental concerns, but may not show up in current government records searches.

A review of the EDR Hist Cleaner list, as provided by EDR, has revealed that there are 3 EDR Hist Cleaner sites within approximately 0.125 miles of the target property.

<u>Equal/Higher Elevation</u>	<u>Address</u>	<u>Direction / Distance</u>	<u>Map ID</u>	<u>Page</u>
UNIQUE DRY CLEANERS	12558 EUCLID AVE	NE 0 - 1/8 (0.052 mi.)	B11	16

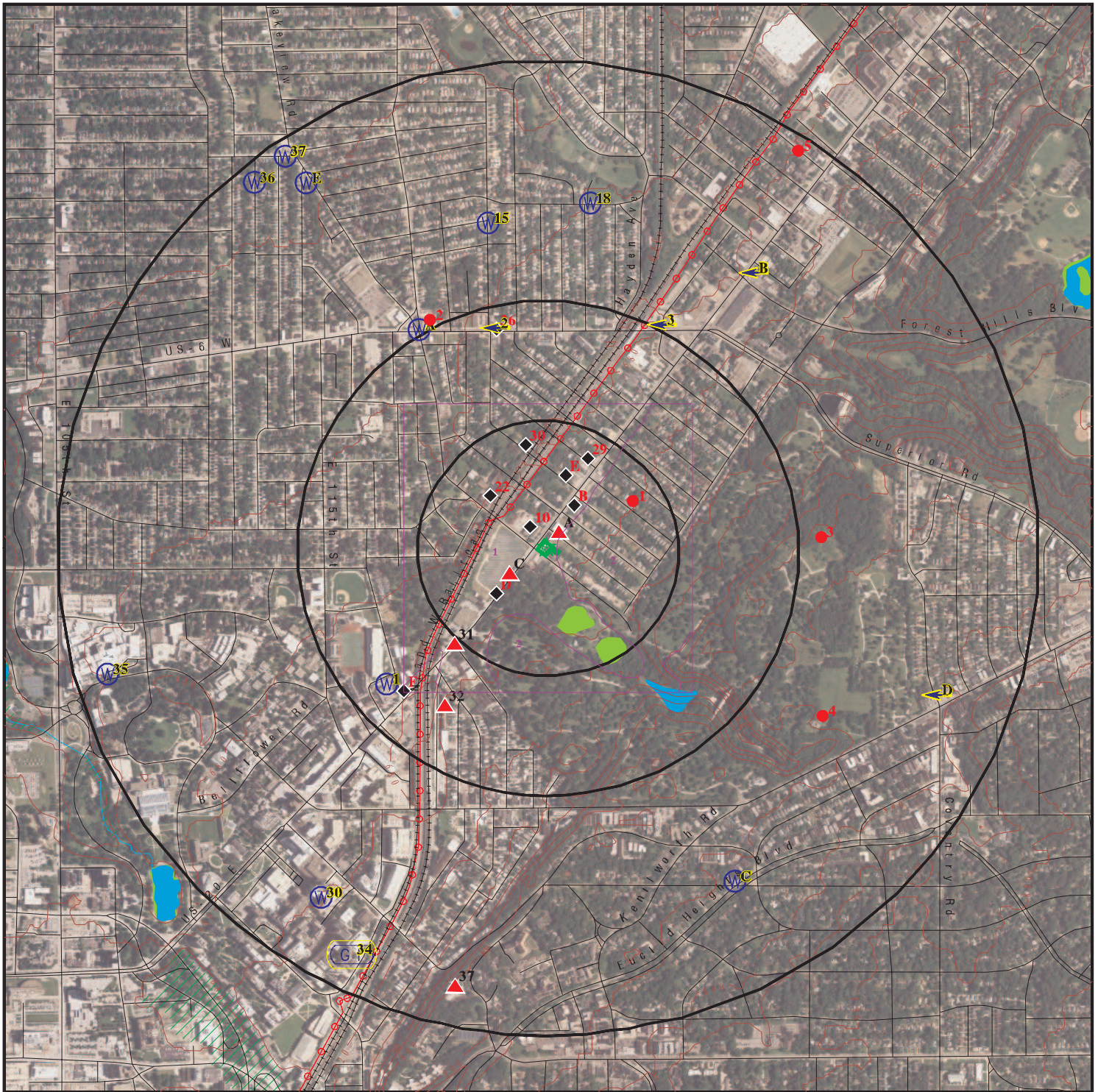
<u>Lower Elevation</u>	<u>Address</u>	<u>Direction / Distance</u>	<u>Map ID</u>	<u>Page</u>
NONNO NICHOLAS REAR	12534 EUCLID AVE	N 0 - 1/8 (0.019 mi.)	A5	12
GULBENKIAN GULABI	12551 EUCLID AVE	NW 0 - 1/8 (0.041 mi.)	10	16

EXECUTIVE SUMMARY

Due to poor or inadequate address information, the following sites were not mapped. Count: 2 records.

<u>Site Name</u>	<u>Database(s)</u>
PARKER SEAL	PRP
PARKER-HANNIFIN CORP.	PRP

OVERVIEW MAP - 6665388.2S



Target Property

Sites at elevations higher than or equal to the target property

Sites at elevations lower than the target property

Manufactured Gas Plants

National Priority List Sites

Dept. Defense Sites

Indian Reservations BIA

Power transmission lines

Special Flood Hazard Area (1%)

0.2% Annual Chance Flood Hazard

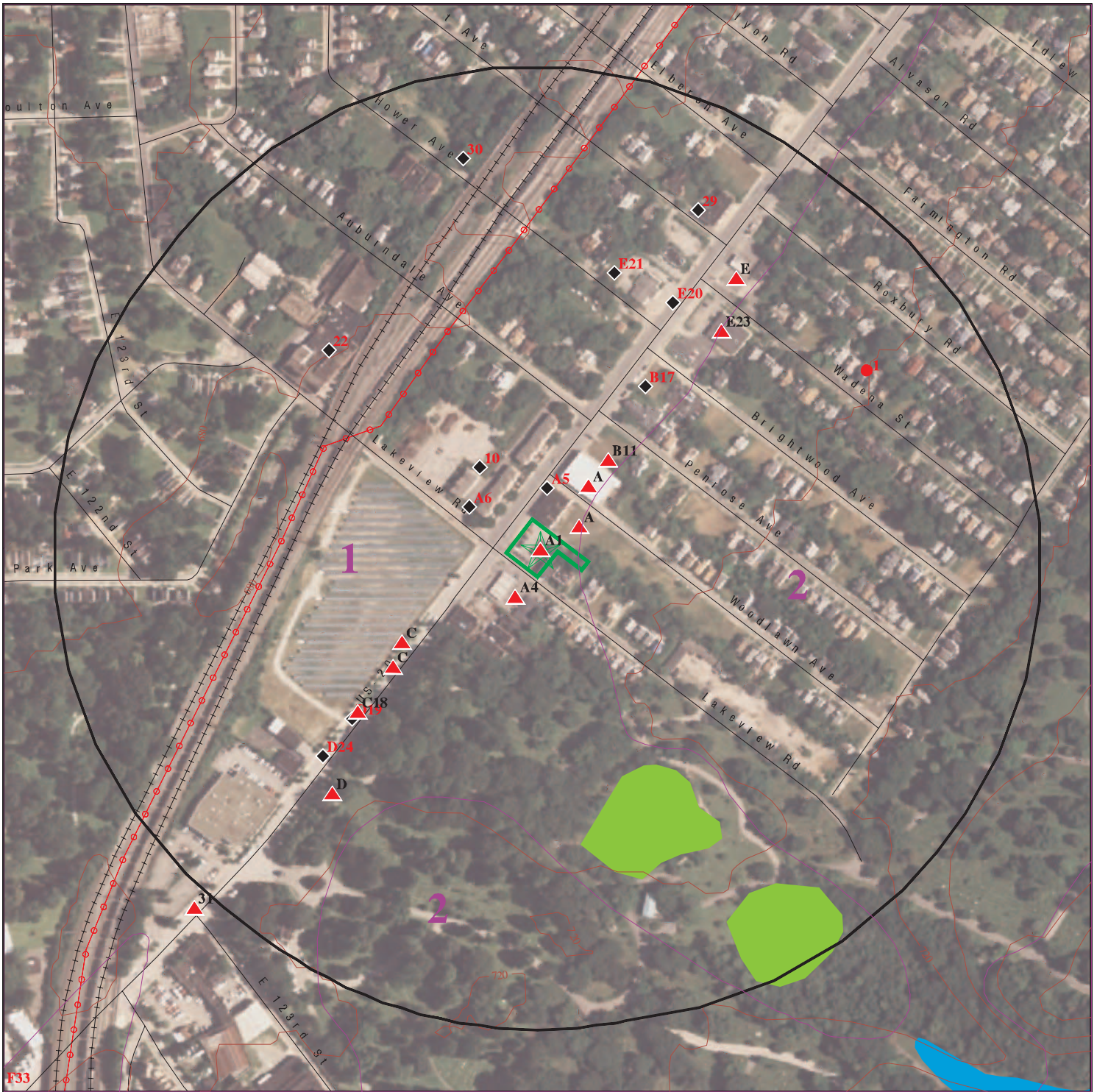
National Wetland Inventory








This report includes Interactive Map Layers to display and/or hide map information. The legend includes only those icons for the default map view.






SITE NAME: Former Gasoline Filling Station
 ADDRESS: 12500 Euclid Avenue
 Cleveland OH 44112
 LAT/LONG: 41.516496 / 81.595792

CLIENT: Partners Env. Consulting, Inc.
 CONTACT: Valerie Weir
 INQUIRY #: 6665388.2s
 DATE: September 16, 2021 4:10 pm

DETAIL MAP - 6665388.2S



-  Target Property
-  Sites at elevations higher than or equal to the target property
-  Sites at elevations lower than the target property
-  Manufactured Gas Plants
-  Sensitive Receptors
-  National Priority List Sites
-  Dept. Defense Sites

-  Indian Reservations BIA
-  Power transmission lines
-  Special Flood Hazard Area (1%)
-  0.2% Annual Chance Flood Hazard
-  National Wetland Inventory

This report includes Interactive Map Layers to display and/or hide map information. The legend includes only those icons for the default map view.

SITE NAME: Former Gasoline Filling Station
 ADDRESS: 12500 Euclid Avenue
 Cleveland OH 44112
 LAT/LONG: 41.516496 / 81.595792

CLIENT: Partners Env. Consulting, Inc.
 CONTACT: Valerie Weir
 INQUIRY #: 6665388.2s
 DATE: September 16, 2021 4:13 pm

MAP FINDINGS SUMMARY

Database	Search Distance (Miles)	Target Property	< 1/8	1/8 - 1/4	1/4 - 1/2	1/2 - 1	> 1	Total Plotted
STANDARD ENVIRONMENTAL RECORDS								
<i>Federal NPL site list</i>								
NPL	1.000		0	0	0	0	NR	0
Proposed NPL	1.000		0	0	0	0	NR	0
NPL LIENS	1.000		0	0	0	0	NR	0
<i>Federal Delisted NPL site list</i>								
Delisted NPL	1.000		0	0	0	0	NR	0
<i>Federal CERCLIS list</i>								
FEDERAL FACILITY	0.500		0	0	0	NR	NR	0
SEMS	0.500		0	0	0	NR	NR	0
<i>Federal CERCLIS NFRAP site list</i>								
SEMS-ARCHIVE	0.500		0	0	0	NR	NR	0
<i>Federal RCRA CORRACTS facilities list</i>								
CORRACTS	1.000		0	0	0	0	NR	0
<i>Federal RCRA non-CORRACTS TSD facilities list</i>								
RCRA-TSDF	0.500		0	0	0	NR	NR	0
<i>Federal RCRA generators list</i>								
RCRA-LQG	0.250		0	0	NR	NR	NR	0
RCRA-SQG	0.250		0	0	NR	NR	NR	0
RCRA-VSQG	0.250		3	1	NR	NR	NR	4
<i>Federal institutional controls / engineering controls registries</i>								
LUCIS	0.500		0	0	0	NR	NR	0
US ENG CONTROLS	0.500		0	0	0	NR	NR	0
US INST CONTROLS	0.500		0	0	0	NR	NR	0
<i>Federal ERNS list</i>								
ERNS	0.001		0	NR	NR	NR	NR	0
<i>State- and tribal - equivalent CERCLIS</i>								
SHWS	N/A		N/A	N/A	N/A	N/A	N/A	N/A
DERR	1.000		1	0	1	1	NR	3
<i>State and tribal landfill and/or solid waste disposal site lists</i>								
SWF/LF	0.500		0	0	1	NR	NR	1
<i>State and tribal leaking storage tank lists</i>								
LUST	0.500		2	5	4	NR	NR	11
INDIAN LUST	0.500		0	0	0	NR	NR	0
UNREG LTANKS	0.500		0	0	0	NR	NR	0

MAP FINDINGS SUMMARY

Database	Search Distance (Miles)	Target Property	< 1/8	1/8 - 1/4	1/4 - 1/2	1/2 - 1	> 1	Total Plotted
State and tribal registered storage tank lists								
FEMA UST	0.250		0	0	NR	NR	NR	0
UST	0.250		1	3	NR	NR	NR	4
AST	0.250		0	0	NR	NR	NR	0
INDIAN UST	0.250		0	0	NR	NR	NR	0
State and tribal institutional control / engineering control registries								
HIST INST CONTROLS	0.500		0	0	0	NR	NR	0
HIST ENG CONTROLS	0.500		0	0	0	NR	NR	0
ENG CONTROLS	0.500		0	0	0	NR	NR	0
INST CONTROL	0.500		1	0	0	NR	NR	1
State and tribal voluntary cleanup sites								
INDIAN VCP	0.500		0	0	0	NR	NR	0
VCP	0.500		1	0	1	NR	NR	2
State and tribal Brownfields sites								
BROWNFIELDS	0.500		1	0	0	NR	NR	1
ADDITIONAL ENVIRONMENTAL RECORDS								
Local Brownfield lists								
US BROWNFIELDS	0.500		1	0	0	NR	NR	1
Local Lists of Landfill / Solid Waste Disposal Sites								
SWRCY	0.500		0	0	0	NR	NR	0
HIST LF	0.500		0	0	0	NR	NR	0
INDIAN ODI	0.500		0	0	0	NR	NR	0
ODI	0.500		0	0	0	NR	NR	0
DEBRIS REGION 9	0.500		0	0	0	NR	NR	0
IHS OPEN DUMPS	0.500		0	0	0	NR	NR	0
Local Lists of Hazardous waste / Contaminated Sites								
US HIST CDL	0.001		0	NR	NR	NR	NR	0
CDL	0.001		0	NR	NR	NR	NR	0
US CDL	0.001		0	NR	NR	NR	NR	0
PFAS	0.500		0	0	0	NR	NR	0
Local Lists of Registered Storage Tanks								
ARCHIVE UST	0.250		1	3	NR	NR	NR	4
Local Land Records								
LIENS 2	0.001		0	NR	NR	NR	NR	0
Records of Emergency Release Reports								
HMIRS	0.001		0	NR	NR	NR	NR	0

MAP FINDINGS SUMMARY

Database	Search Distance (Miles)	Target Property	< 1/8	1/8 - 1/4	1/4 - 1/2	1/2 - 1	> 1	Total Plotted
SPILLS	0.001		0	NR	NR	NR	NR	0
SPILLS 90	0.001		0	NR	NR	NR	NR	0
SPILLS 80	0.001		0	NR	NR	NR	NR	0
Other Ascertainable Records								
RCRA NonGen / NLR	0.250		0	3	NR	NR	NR	3
FUDS	1.000		0	0	0	0	NR	0
DOD	1.000		0	0	0	0	NR	0
SCRD DRYCLEANERS	0.500		0	0	0	NR	NR	0
US FIN ASSUR	0.001		0	NR	NR	NR	NR	0
EPA WATCH LIST	0.001		0	NR	NR	NR	NR	0
2020 COR ACTION	0.250		0	0	NR	NR	NR	0
TSCA	0.001		0	NR	NR	NR	NR	0
TRIS	0.001		0	NR	NR	NR	NR	0
SSTS	0.001		0	NR	NR	NR	NR	0
ROD	1.000		0	0	0	0	NR	0
RMP	0.001		0	NR	NR	NR	NR	0
RAATS	0.001		0	NR	NR	NR	NR	0
PRP	0.001		0	NR	NR	NR	NR	0
PADS	0.001		0	NR	NR	NR	NR	0
ICIS	0.001		0	NR	NR	NR	NR	0
FTTS	0.001		0	NR	NR	NR	NR	0
MLTS	0.001		0	NR	NR	NR	NR	0
COAL ASH DOE	0.001		0	NR	NR	NR	NR	0
COAL ASH EPA	0.500		0	0	0	NR	NR	0
PCB TRANSFORMER	0.001		0	NR	NR	NR	NR	0
RADINFO	0.001		0	NR	NR	NR	NR	0
HIST FTTS	0.001		0	NR	NR	NR	NR	0
DOT OPS	0.001		0	NR	NR	NR	NR	0
CONSENT	1.000		0	0	0	0	NR	0
INDIAN RESERV	1.000		0	0	0	0	NR	0
FUSRAP	1.000		0	0	0	0	NR	0
UMTRA	0.500		0	0	0	NR	NR	0
LEAD SMELTERS	0.001		0	NR	NR	NR	NR	0
US AIRS	0.001		0	NR	NR	NR	NR	0
US MINES	0.250		0	0	NR	NR	NR	0
ABANDONED MINES	0.250		0	0	NR	NR	NR	0
FINDS	0.001		0	NR	NR	NR	NR	0
ECHO	0.001		0	NR	NR	NR	NR	0
UXO	1.000		0	0	0	0	NR	0
DOCKET HWC	0.001		0	NR	NR	NR	NR	0
FUELS PROGRAM	0.250		0	0	NR	NR	NR	0
AIRS	0.001		0	NR	NR	NR	NR	0
ASBESTOS	0.001		0	NR	NR	NR	NR	0
COAL ASH	0.500		0	0	0	NR	NR	0
CRO	0.001		0	NR	NR	NR	NR	0
DRYCLEANERS	0.250		0	0	NR	NR	NR	0
Financial Assurance	0.001		0	NR	NR	NR	NR	0
HIST USD	0.500		0	0	0	NR	NR	0
LEAD	0.001		0	NR	NR	NR	NR	0
NPDES	0.001		0	NR	NR	NR	NR	0

MAP FINDINGS SUMMARY

Database	Search Distance (Miles)	Target Property	< 1/8	1/8 - 1/4	1/4 - 1/2	1/2 - 1	> 1	Total Plotted
VAPOR	0.500		1	0	1	NR	NR	2
TOWNGAS	1.000		0	0	0	0	NR	0
UIC	0.001		0	NR	NR	NR	NR	0
USD	0.500		0	0	1	NR	NR	1
MINES MRDS	0.001		0	NR	NR	NR	NR	0

EDR HIGH RISK HISTORICAL RECORDS

EDR Exclusive Records

EDR MGP	1.000		0	0	0	0	NR	0
EDR Hist Auto	0.125	1	6	NR	NR	NR	NR	7
EDR Hist Cleaner	0.125		3	NR	NR	NR	NR	3

EDR RECOVERED GOVERNMENT ARCHIVES

Exclusive Recovered Govt. Archives

RGA LF	0.001		0	NR	NR	NR	NR	0
RGA LUST	0.001		0	NR	NR	NR	NR	0

- Totals --		1	22	15	9	1	0	48
-------------	--	---	----	----	---	---	---	----

NOTES:

TP = Target Property

NR = Not Requested at this Search Distance

Sites may be listed in more than one database

N/A = This State does not maintain a SHWS list. See the Federal CERCLIS list.

Map ID
Direction
Distance
Elevation

MAP FINDINGS

EDR ID Number
EPA ID Number

Site

Database(s)

A1 **MICKY SOHIO SERVICE STATION**
Target **12500 EUCLID AVE**
Property **EAST CLEVELAND, OH**

EDR Hist Auto **1009027819**
N/A

Site 1 of 9 in cluster A

Actual: EDR Hist Auto
688 ft.

Year:	Name:	Type:
1972	MICKY SOHIO SERVICE STATION	GASOLINE STATIONS
1974	ALS A-1 AUTOMATIC TRANSMSSN SV	Automotive Repair Shops, NEC
1975	ALS A-1 AUTOMATIC TRANSM SV	Automotive Repair Shops, NEC
1976	ALS A-1 AUTOMATIC TRANSM SV	Automotive Repair Shops, NEC
1977	ALS A-1 AUTOMATIC TRANSM SV	Automotive Repair Shops, NEC
1977	ALS & NICKS ATMTC TRNSMSN	Automotive Repair Shops, NEC
1978	ALS & NICKS ATMTC TRNSMSN	Automotive Repair Shops, NEC
1978	ALS A-1 AUTOMATIC TRANSM SV	Automotive Repair Shops, NEC
1979	ALS A-1 AUTOMATIC TRANSM SV	Automotive Repair Shops, NEC
1979	ALS & NICKS ATMTC TRNSMSN	Automotive Repair Shops, NEC
1980	ALS & NICKS ATMTC TRNSMSN	Automotive Repair Shops, NEC

A2 **MICKEY S EAST SIDE MTRS**
ENE **1810 WOODLAWN AVE**
< 1/8 **EAST CLEVELAND, OH**
0.013 mi.
67 ft.

EDR Hist Auto **1009029350**
N/A

Site 2 of 9 in cluster A

Relative: EDR Hist Auto
Higher

Actual: 688 ft.

Year:	Name:	Type:
1962	MICKEY S EAST SIDE MOTORS	AUTOMOBILE REPAIRING
1967	MICKEY S EAST SIDE MTRS	AUTOMOBILE REPAIRING
1969	ANTONELLI MICHAEL	General Automotive Repair Shops
1970	ANTONELLI MICHAEL	General Automotive Repair Shops
1971	ANTONELLI MICHAEL	General Automotive Repair Shops
1972	MICKEY S EAST SIDE MTRS	AUTOMOBILE REPAIRING

A3 **ANTONELLI TRUST**
ENE **1810 WOODLAWN AVENUE**
< 1/8 **EAST CLEVELAND, OH 44112**
0.013 mi.
67 ft.

LUST **U004084263**
N/A

Site 3 of 9 in cluster A

Relative: LUST:
Higher

Actual: 688 ft.

Name: ANTONELLI TRUST
Address: 1810 WOODLAWN AVENUE
City,State,Zip: EAST CLEVELAND, OH 44112
Release Number: 18010863 - N00001
Release Date: 02/01/2002
LTF Status: 6 Closure of regulated UST
FR Status: **NFA: No Further Action**
Priority: 2
Review Date: 02/12/2002
Priority Decode: SUS/CON from non-regulated UST
Class1 Decode: A Responsible Party (RP) for the release has not yet been determined
Latitude: 41.516823
Longitude: -81.595506
Class: Responsible Party for release has not yet been determined

Map ID
Direction
Distance
Elevation

MAP FINDINGS

Site

Database(s)

EDR ID Number
EPA ID Number

ANTONELLI TRUST (Continued)

U004084263

Incident Number: Not reported
Last Update: Not reported
Last Update Date: 04/28/2012
Last Update Update: 07/24/2002
Sub Status: Not reported
Rules: 1999
Coordinator: Charles Zepp
Rating: 8

A4
SSW
< 1/8
0.016 mi.
84 ft.

EAGLE FUELS
12436 EUCLID AVE
EAST CLEVELAND, OH 44112
Site 4 of 9 in cluster A

UST **U003931691**
ARCHIVE UST **N/A**

Relative:
Higher
Actual:
689 ft.

UST:
Name: EAGLE FUELS
Address: 12436 EUCLID AVE
City, State, Zip: EAST CLEVELAND, OH 44112
Facility Id: 18011000
Facility Type: Gas Station
Latitude: 41.515540999999999
Longitude: -81.597048999999998
Owner Name: RANIA NAJJAR
Owner Address: 17042 S RED OAK DR
Owner City/State/Zip: 44136

Tank Number: T00001
Status: CIU - Currently In Use
UST Capacity: 20000
Tank Content: Gasoline
Installation Date: 09/01/2003
Construction: FRP-Fiberglass Reinforced Plastic
Date Last Used: Not reported
Date TCL Closed: Not reported
Date Removed: Not reported
CAS Number: 8006-61-9
Abandoned Approved: Not reported
Regulated: YES
Sensitive Area: NO
Date Of Sensitivity: Not reported
UST Configurations: SW - Single Wall
Construction Comments: Not reported
Corrosion Protections: NR - None Required by Rule
Corrosion Protection Comments: Not reported
Primary Release Detection: ATG - Automatic Tank Gauging
Secondary Release Detection: ATG - Automatic Tank Gauging
Release Detection Comments: Not reported
Piping Configuration: SC - Secondarily Contained
Piping Configuration Comments: Not reported
Piping Styles: P - Pressure
Piping Constructions: FPTP - Flexible Plastic Technology Piping
Piping Construction Comments: Not reported
Piping Corrosion Protections: NR - None required by rule
Piping Corrosion Protection Comments: Not reported
Piping Release Detections: ELLD - Electronic Line Leak Detector
Piping Release Detection Comments: Not reported
Spill Prevention Manholes: SB - Spill Containment Manhole (bucket)

Map ID
Direction
Distance
Elevation

MAP FINDINGS

Site

Database(s)

EDR ID Number
EPA ID Number

EAGLE FUELS (Continued)

U003931691

Spill Prevention Manhole Comments: Not reported
OverFill Prevention: VENT - Vent Line (float vent valve)
OverFill Prevention Comment: Not reported
Comments: Not reported

Name: EAGLE FUELS
Address: 12436 EUCLID AVE
City,State,Zip: EAST CLEVELAND, OH 44112

Tank Number: T00002
Status: CIU - Currently In Use
UST Capacity: 10000
Tank Content: Gasoline
Installation Date: 09/01/2003
Construction: FRP-Fiberglass Reinforced Plastic
Date Last Used: Not reported
Date TCL Closed: Not reported
Date Removed: Not reported
CAS Number: 8006-61-9
Abandoned Approved: Not reported
Regulated: YES
Sensitive Area: NO
Date Of Sensitivity: Not reported
UST Configurations: SW - Single Wall
Construction Comments: Not reported
Corrosion Protections: NR - None Required by Rule
Corrosion Protection Comments: Not reported
Primary Release Detection: ATG - Automatic Tank Gauging
Secondary Release Detection: ATG - Automatic Tank Gauging
Release Detection Comments: Not reported
Piping Configuration: SC - Secondarily Contained
Piping Configuration Comments: Not reported
Piping Styles: P - Pressure
Piping Constructions: FFTP - Flexible Plastic Technology Piping
Piping Construction Comments: Not reported
Piping Corrosion Protections: NR - None required by rule
Piping Corrosion Protection Comments: Not reported
Piping Release Detections: ELLD - Electronic Line Leak Detector
Piping Release Detection Comments: Not reported
Spill Prevention Manholes: SB - Spill Containment Manhole (bucket)
Spill Prevention Manhole Comments: Not reported
OverFill Prevention: VENT - Vent Line (float vent valve)
OverFill Prevention Comment: Not reported
Comments: Not reported

ARCHIVE UST:

Name: GIANT AMERICA INC
Address: 12436 EUCLID AVE
City,State,Zip: EAST CLEVELAND, OH 44112
Facility Number: 18011000
Owner Name: GIANT AMERICA INC
Owner Address: 12436 EUCLID AVE
Owner City,St,Zip: EAST CLEVELAND, OH 44112
Owner Telephone: (440)734-0744
Owner ID: W022140
Facility Type: Gas Station
Contact Name: YASER NAJJAR

Map ID
Direction
Distance
Elevation

MAP FINDINGS

Site

Database(s)

EDR ID Number
EPA ID Number

EAGLE FUELS (Continued)

U003931691

Contact Telephone: (440)734-0744
Tank Number: 2
Depth at Location: Zero
Authorized: No
Eligible Award: Not reported
Action: No

Tank ID: T00001
Tank Type: Not reported
Tank Status: Currently In Use
Install Date: Not reported
Content: Not reported
Capacity: Not reported
Corrosion Protection Tank: Not reported
CAS #: Not reported
Regulated: Yes
Overfill Device Installed: Yes
Spill Device Installed: Yes
Release Detection On Tank: Not reported
Date Removed: Not reported
Date Last Use: Not reported
Date Abandoned/Closed: Not reported
AST/UST: UST
Corrosion Protection Piping: Not reported
Piping Material: Not reported
Piping Type: Not reported
Release Detection On Piping: Electronic Line Leak Detector

Tank ID: T00002
Tank Type: Not reported
Tank Status: Currently In Use
Install Date: Not reported
Content: Not reported
Capacity: Not reported
Corrosion Protection Tank: Not reported
CAS #: Not reported
Regulated: Yes
Overfill Device Installed: Yes
Spill Device Installed: Yes
Release Detection On Tank: Not reported
Date Removed: Not reported
Date Last Use: Not reported
Date Abandoned/Closed: Not reported
AST/UST: UST
Corrosion Protection Piping: Not reported
Piping Material: Not reported
Piping Type: Not reported
Release Detection On Piping: Electronic Line Leak Detector

MAP FINDINGS

Map ID
Direction
Distance
Elevation

Site

Database(s)

EDR ID Number
EPA ID Number

A5 **NONNO NICHOLAS REAR** **EDR Hist Cleaner** **1009182406**
North **12534 EUCLID AVE** **N/A**
< 1/8 **EAST CLEVELAND, OH**
0.019 mi.
100 ft. **Site 5 of 9 in cluster A**
Relative: EDR Hist Cleaner
Lower
Actual: Year: Name: Type:
687 ft. 1935 NONNO NICHOLAS REAR CLOTHES PRESSERS CLEANERS AND REPAIRERS

A6 **LAKEVIEW RADIATOR & FENDER REPAIR** **EDR Hist Auto** **1009048054**
WNW **1787 LAKEVIEW RD** **N/A**
< 1/8 **EAST CLEVELAND, OH**
0.032 mi.
167 ft. **Site 6 of 9 in cluster A**
Relative: EDR Hist Auto
Lower
Actual: Year: Name: Type:
687 ft. 1935 BRANDICH EMERY AUTOMOBILE REPAIRING
 1949 LAKEVIEW RADIATOR & FENDER REPA AUTOMOBILE REPAIRING
 1954 LAKEVIEW RADIATOR & FENDER REPA AUTOMOBILE REPAIRING
 1967 LAKEVIEW AUTO RADIATOR AUTOMOBILE REPAIRING

A7 **MICKEY'S ENTERPRISES** **LUST** **U004096200**
NE **12550 EUCLID AVENUE** **N/A**
< 1/8 **EAST CLEVELAND, OH 44112**
0.033 mi.
176 ft. **Site 7 of 9 in cluster A**
Relative: LUST:
Higher Name: MICKEY'S ENTERPRISES
Actual: Address: 12550 EUCLID AVENUE
688 ft. City,State,Zip: EAST CLEVELAND, OH 44112
 Release Number: 18010862 - N00001
 Release Date: 02/01/2002
 LTF Status: 6 Closure of regulated UST
 FR Status: **NFA: No Further Action**
 Priority: 2
 Review Date: 08/09/2002
 Priority Decode: SUS/CON from non-regulated UST
 Class1 Decode: A Responsible Party (RP) for the release has not yet been determined
 Latitude: 41.51719
 Longitude: -81.59538
 Class: Responsible Party for release has not yet been determined
 Incident Number: Not reported
 Last Update: Not reported
 Last Update Date: 04/28/2012
 Last Update Update: 06/24/2005
 Sub Status: Not reported
 Rules: 1999
 Coordinator: Charles Zepp
 Rating: 6

Map ID
 Direction
 Distance
 Elevation

MAP FINDINGS

Site

Database(s)

EDR ID Number
 EPA ID Number

A8
NE
 < 1/8
 0.033 mi.
 176 ft.

MICKEYS ENTERPRISES INC
12550 EUCLID AVE
EAST CLEVELAND, OH 44112

RCRA-VSQQ 1004767379
FINDS OHR000036079
ECHO

Site 8 of 9 in cluster A

Relative:
Higher

RCRA-VSQQ:

Actual:
688 ft.

Date Form Received by Agency:	1999-04-21 00:00:00.0
Handler Name:	MICKEYS ENTERPRISES INC
Handler Address:	12550 EUCLID AVE
Handler City,State,Zip:	EAST CLEVELAND, OH 44112
EPA ID:	OHR000036079
Contact Name:	MICHAEL ANTONELLI
Contact Address:	620 REBLSKY
Contact City,State,Zip:	SOUTH EUCLID, OH 44143
Contact Telephone:	216-661-1400
Contact Fax:	Not reported
Contact Email:	Not reported
Contact Title:	Not reported
EPA Region:	05
Land Type:	Private
Federal Waste Generator Description:	Conditionally Exempt Small Quantity Generator
Non-Notifier:	Not reported
Biennial Report Cycle:	Not reported
Accessibility:	Not reported
Active Site Indicator:	Handler Activities
State District Owner:	OH
State District:	NE
Mailing Address:	620 REBLSKY
Mailing City,State,Zip:	SOUTH EUCLID, OH 44143
Owner Name:	MICKEYS ENTERPRISES INC
Owner Type:	Private
Operator Name:	Not reported
Operator Type:	Not reported
Short-Term Generator Activity:	No
Importer Activity:	No
Mixed Waste Generator:	No
Transporter Activity:	No
Transfer Facility Activity:	No
Recycler Activity with Storage:	No
Small Quantity On-Site Burner Exemption:	No
Smelting Melting and Refining Furnace Exemption:	No
Underground Injection Control:	No
Off-Site Waste Receipt:	No
Universal Waste Indicator:	No
Universal Waste Destination Facility:	No
Federal Universal Waste:	No
Active Site Fed-Reg Treatment Storage and Disposal Facility:	Not reported
Active Site Converter Treatment storage and Disposal Facility:	Not reported
Active Site State-Reg Treatment Storage and Disposal Facility:	Not reported
Active Site State-Reg Handler:	---
Federal Facility Indicator:	Not reported
Hazardous Secondary Material Indicator:	NN
Sub-Part K Indicator:	Not reported
Commercial TSD Indicator:	No
Treatment Storage and Disposal Type:	Not reported
2018 GPRA Permit Baseline:	Not on the Baseline
2018 GPRA Renewals Baseline:	Not on the Baseline
Permit Renewals Workload Universe:	Not reported

Map ID
Direction
Distance
Elevation

MAP FINDINGS

Site

Database(s)

EDR ID Number
EPA ID Number

MICKEYS ENTERPRISES INC (Continued)

1004767379

Permit Workload Universe:	Not reported
Permit Progress Universe:	Not reported
Post-Closure Workload Universe:	Not reported
Closure Workload Universe:	Not reported
202 GPRA Corrective Action Baseline:	No
Corrective Action Workload Universe:	No
Subject to Corrective Action Universe:	No
Non-TSDFs Where RCRA CA has Been Imposed Universe:	No
TSDFs Potentially Subject to CA Under 3004 (u)/(v) Universe:	No
TSDFs Only Subject to CA under Discretionary Auth Universe:	No
Corrective Action Priority Ranking:	No NCAPS ranking
Environmental Control Indicator:	No
Institutional Control Indicator:	No
Human Exposure Controls Indicator:	N/A
Groundwater Controls Indicator:	N/A
Operating TSDF Universe:	Not reported
Full Enforcement Universe:	Not reported
Significant Non-Complier Universe:	No
Unaddressed Significant Non-Complier Universe:	No
Addressed Significant Non-Complier Universe:	No
Significant Non-Complier With a Compliance Schedule Universe:	No
Financial Assurance Required:	Not reported
Handler Date of Last Change:	2014-10-16 00:00:00.0
Recognized Trader-Importer:	No
Recognized Trader-Exporter:	No
Importer of Spent Lead Acid Batteries:	No
Exporter of Spent Lead Acid Batteries:	No
Recycler Activity Without Storage:	Not reported
Manifest Broker:	Not reported
Sub-Part P Indicator:	No

Hazardous Waste Summary:

Waste Code:	D001
Waste Description:	IGNITABLE WASTE
Waste Code:	D002
Waste Description:	CORROSIVE WASTE

Handler - Owner Operator:

Owner/Operator Indicator:	Owner
Owner/Operator Name:	MICKEYS ENTERPRISES INC
Legal Status:	Private
Date Became Current:	Not reported
Date Ended Current:	Not reported
Owner/Operator Address:	620 TREBLSKY
Owner/Operator City,State,Zip:	SOUTH EUCLID, OH 44143
Owner/Operator Telephone:	216-661-1400
Owner/Operator Telephone Ext:	Not reported
Owner/Operator Fax:	Not reported
Owner/Operator Email:	Not reported

Historic Generators:

Receive Date:	1999-04-21 00:00:00.0
Handler Name:	MICKEYS ENTERPRISES INC
Federal Waste Generator Description:	Conditionally Exempt Small Quantity Generator

Map ID
Direction
Distance
Elevation

MAP FINDINGS

Site

Database(s)

EDR ID Number
EPA ID Number

MICKEYS ENTERPRISES INC (Continued)

1004767379

State District Owner:	OH
Large Quantity Handler of Universal Waste:	No
Recognized Trader Importer:	No
Recognized Trader Exporter:	No
Spent Lead Acid Battery Importer:	No
Spent Lead Acid Battery Exporter:	No
Current Record:	Yes
Non Storage Recycler Activity:	Not reported
Electronic Manifest Broker:	Not reported

List of NAICS Codes and Descriptions:

NAICS Codes:	No NAICS Codes Found
--------------	----------------------

Facility Has Received Notices of Violations:

Violations:	No Violations Found
-------------	---------------------

Evaluation Action Summary:

Evaluations:	No Evaluations Found
--------------	----------------------

FINDS:

Registry ID:	110004733389
--------------	--------------

Click Here:

Environmental Interest/Information System:

RCRAInfo is a national information system that supports the Resource Conservation and Recovery Act (RCRA) program through the tracking of events and activities related to facilities that generate, transport, and treat, store, or dispose of hazardous waste. RCRAInfo allows RCRA program staff to track the notification, permit, compliance, and corrective action activities required under RCRA.

The OH-CORE (Ohio - Core) database contains information commonly shared among the Ohio EPA environmental programs. The information is facility-based, general in nature, and used to support specific programmatic systems while simultaneously maintaining an inventory of common facility-related data. Specific programmatic details are maintained in programmatic databases.

[Click this hyperlink](#) while viewing on your computer to access additional FINDS: detail in the EDR Site Report.

ECHO:

Envid:	1004767379
Registry ID:	110004733389
DFR URL:	http://echo.epa.gov/detailed-facility-report?fid=110004733389
Name:	MICKEYS ENTERPRISES INC
Address:	12550 EUCLID AVE
City,State,Zip:	EAST CLEVELAND, OH 44112

Map ID
 Direction
 Distance
 Elevation

MAP FINDINGS

Database(s) EDR ID Number
 EPA ID Number

A9 **ECONOMY BUICK CO** **EDR Hist Auto** **1009048047**
NE **12550 EUCLID AVE** **N/A**
< 1/8 **EAST CLEVELAND, OH**
0.033 mi.
176 ft. **Site 9 of 9 in cluster A**

Relative: EDR Hist Auto
Higher

Actual: 688 ft.	Year:	Name:	Type:
	1949	ECONOMY BUICK CO	AUTOMOBILE SERVICE STATIONS
	1951	ECONOMY BUICK CO	AUTOMOBILE SERVICE STATIONS
	1954	ECONOMY BUICK CO	AUTOMOBILE SERVICE STATIONS
	1972	ANTONELLI MICHAEL	General Automotive Repair Shops
	1973	MICKEYS ENTERPRISES INC	General Automotive Repair Shops
	1974	MICKEYS ENTERPRISES INC	General Automotive Repair Shops
	1975	MICKEYS ENTERPRISES INC	General Automotive Repair Shops
	1976	MICKEYS ENTERPRISES INC	General Automotive Repair Shops
	1977	MICKEYS ENTERPRISES INC	General Automotive Repair Shops
	1978	MICKEYS ENTERPRISES INC	General Automotive Repair Shops
	1979	MICKEYS ENTERPRISES INC	General Automotive Repair Shops

10 **GULBENKIAN GULABI** **EDR Hist Cleaner** **1009184427**
NW **12551 EUCLID AVE** **N/A**
< 1/8 **EAST CLEVELAND, OH**
0.041 mi.
215 ft.

Relative: EDR Hist Cleaner
Lower

Actual: 687 ft.	Year:	Name:	Type:
	1935	GULBENKIAN GULABI	CLOTHES PRESSERS CLEANERS AND REPAIRERS

Client Plot

B11 **UNIQUE DRY CLEANERS** **EDR Hist Cleaner** **1009161761**
NE **12558 EUCLID AVE** **N/A**
< 1/8 **EAST CLEVELAND, OH**
0.052 mi.
272 ft. **Site 1 of 2 in cluster B**

Relative: EDR Hist Cleaner
Higher

Actual: 688 ft.	Year:	Name:	Type:
	1954	DO-WELL CLEANERS	CLEANERS AND DYERS
	1959	DO-WELL CLEANERS	CLEANERS AND DYERS
	1962	UNIQUE DRY CLEANERS	CLEANERS AND DYERS
	1967	UNIQUE DRY CLEANERS	CLEANERS AND DYERS

C12 **AMERICAN INDUSTRIAL BUILDINGS AND ART METALS PROPE** **BROWNFIELDS** **S110084573**
SW **12369 AND 12401 EUCLID AVENUE** **N/A**
< 1/8 **CLEVELAND AND EAST CLEVELAND, OH 44106**
0.076 mi.
399 ft. **Site 1 of 6 in cluster C**

Relative: BROWNFIELDS:
Higher **Name:** AMERICAN INDUSTRIAL BUILDINGS AND ART METALS PROPERTIES, FORMER

Actual: 689 ft.	Address:	12369 AND 12401 EUCLID AVENUE
	City,State,Zip:	CLEVELAND AND EAST CLEVELAND, OH 44106
	App Id:	41

Client Plot

Map ID
 Direction
 Distance
 Elevation

MAP FINDINGS

Site

Database(s)

EDR ID Number
 EPA ID Number

AMERICAN INDUSTRIAL BUILDINGS AND ART METALS PROPERTIES, FOR (Continued)

S110084573

District: NEDO
 Community Name: Cuyahoga County
 Community Website: www.development.cuyahogacounty.us
 Contact Name: Laura Clark
 Contact Title: Senior Development Finance Analyst
 Contact Address: 112 Hamilton Avenue, 4th Floor
 Contact County: Cuyahoga
 Contact City/State/Zip: Cleveland, OH
 Contact Phone: 2166982575
 Contact Email: lclark@cuyahogacounty.us
 Current Land Use: Commercial; Industrial;
 Current Land Use (Other): Not reported
 Past Land Use: Commercial; Industrial; Residential;
 Past Land Use (Other): Not reported
 Current Zoning: GI-B3 General Industry, SI-C3 Semi-Industry
 Vacancy: Vacant
 Site Size (Acres): 6.3
 Usable Buildings: -
 Building Space (Sq. Ft.): 0
 Utilities Available: Electrical; Water; Sewer; Natural Gas Service; Telecommunication Service; Broadband Network Service;
 Parcel Numbers: 120-25-008; 120-25-009; 120-25-010; 120-25-011; 120-25-017; 672-12-003; 672-13-004; 672-13-005; and 672-13-006
 Environmental Assessment: Asbestos Inspection Report; Phase I; Phase II;
 General Comments: -
 Property History: Please see attached PDF for property history., , , ; See submitted PDF, , , ;
 Proximity: * This property is adjacent to Euclid Avenue and Lakeview Road, and about four miles from I-90. * The property is about seven miles from the Burke Lakefront Airport and 17 miles from the Cleveland-Hopkins International Airport. * The property is adjacent to the Greater Cleveland Rapid Transit Authority's Red Line. * The property is approximately five miles from Lake Erie and eight miles from the Cuyahoga River. * The property is accessible to pedestrians and public transportation is available (RTA).
 COF Project: -
 Date Entered: 12/02/2009
 Owner Permission Rec: Yes
 Associated Sites: 218002706

**C13
 SW
 < 1/8
 0.077 mi.
 405 ft.**

**NATIONAL LIGHTING CORP
 12415 EUCLID AVE
 CLEVELAND, OH 44106
 Site 2 of 6 in cluster C**

**RCRA-VSQQ 1004763663
 FINDS OHD004185849
 ECHO**

**Relative:
 Higher
 Actual:
 688 ft.**

RCRA-VSQQ:
 Date Form Received by Agency: 1987-12-07 00:00:00.0
 Handler Name: NATIONAL LIGHTING CORP
 Handler Address: 12415 EUCLID AVE
 Handler City,State,Zip: CLEVELAND, OH 44106
 EPA ID: OHD004185849
 Contact Name: RICHARD TRYOG
 Contact Address: 12415 EUCLID AVE
 Contact City,State,Zip: CLEVELAND, OH 44106
 Contact Telephone: 216-421-8085
 Contact Fax: Not reported
 Contact Email: Not reported

Map ID
 Direction
 Distance
 Elevation

MAP FINDINGS

Site

Database(s)

EDR ID Number
 EPA ID Number

NATIONAL LIGHTING CORP (Continued)

1004763663

Contact Title:	Not reported
EPA Region:	05
Land Type:	Not reported
Federal Waste Generator Description:	Conditionally Exempt Small Quantity Generator
Non-Notifier:	Not reported
Biennial Report Cycle:	Not reported
Accessibility:	Not reported
Active Site Indicator:	Handler Activities
State District Owner:	OH
State District:	NE
Mailing Address:	12415 EUCLID AVE
Mailing City,State,Zip:	CLEVELAND, OH 44106
Owner Name:	RICHARD TRYOG
Owner Type:	Private
Operator Name:	NAME NOT REPORTED
Operator Type:	Private
Short-Term Generator Activity:	No
Importer Activity:	No
Mixed Waste Generator:	No
Transporter Activity:	No
Transfer Facility Activity:	No
Recycler Activity with Storage:	No
Small Quantity On-Site Burner Exemption:	No
Smelting Melting and Refining Furnace Exemption:	No
Underground Injection Control:	No
Off-Site Waste Receipt:	No
Universal Waste Indicator:	No
Universal Waste Destination Facility:	No
Federal Universal Waste:	No
Active Site Fed-Reg Treatment Storage and Disposal Facility:	Not reported
Active Site Converter Treatment storage and Disposal Facility:	Not reported
Active Site State-Reg Treatment Storage and Disposal Facility:	Not reported
Active Site State-Reg Handler:	---
Federal Facility Indicator:	Not reported
Hazardous Secondary Material Indicator:	NN
Sub-Part K Indicator:	Not reported
Commercial TSD Indicator:	No
Treatment Storage and Disposal Type:	Not reported
2018 GPRA Permit Baseline:	Not on the Baseline
2018 GPRA Renewals Baseline:	Not on the Baseline
Permit Renewals Workload Universe:	Not reported
Permit Workload Universe:	Not reported
Permit Progress Universe:	Not reported
Post-Closure Workload Universe:	Not reported
Closure Workload Universe:	Not reported
202 GPRA Corrective Action Baseline:	No
Corrective Action Workload Universe:	No
Subject to Corrective Action Universe:	No
Non-TSDs Where RCRA CA has Been Imposed Universe:	No
TSDs Potentially Subject to CA Under 3004 (u)/(v) Universe:	No
TSDs Only Subject to CA under Discretionary Auth Universe:	No
Corrective Action Priority Ranking:	No NCAPS ranking
Environmental Control Indicator:	No
Institutional Control Indicator:	No
Human Exposure Controls Indicator:	N/A
Groundwater Controls Indicator:	N/A
Operating TSDF Universe:	Not reported

Map ID
Direction
Distance
Elevation

MAP FINDINGS

Site

Database(s)

EDR ID Number
EPA ID Number

NATIONAL LIGHTING CORP (Continued)

1004763663

Full Enforcement Universe:	Not reported
Significant Non-Complier Universe:	No
Unaddressed Significant Non-Complier Universe:	No
Addressed Significant Non-Complier Universe:	No
Significant Non-Complier With a Compliance Schedule Universe:	No
Financial Assurance Required:	Not reported
Handler Date of Last Change:	2014-10-16 00:00:00.0
Recognized Trader-Importer:	No
Recognized Trader-Exporter:	No
Importer of Spent Lead Acid Batteries:	No
Exporter of Spent Lead Acid Batteries:	No
Recycler Activity Without Storage:	Not reported
Manifest Broker:	Not reported
Sub-Part P Indicator:	No

Hazardous Waste Summary:

Waste Code: D001
Waste Description: IGNITABLE WASTE

Waste Code: D003
Waste Description: REACTIVE WASTE

Waste Code: F008
Waste Description: PLATING BATH RESIDUES FROM THE BOTTOM OF PLATING BATHS FROM ELECTROPLATING OPERATIONS IN WHICH CYANIDES ARE USED IN THE PROCESS.

Handler - Owner Operator:

Owner/Operator Indicator:	Owner
Owner/Operator Name:	RICHARD TRYOG
Legal Status:	Private
Date Became Current:	Not reported
Date Ended Current:	Not reported
Owner/Operator Address:	ADDRESS NOT REPORTED
Owner/Operator City,State,Zip:	CITY NOT REPORTED, AK 99998
Owner/Operator Telephone:	312-555-1212
Owner/Operator Telephone Ext:	Not reported
Owner/Operator Fax:	Not reported
Owner/Operator Email:	Not reported

Owner/Operator Indicator:	Operator
Owner/Operator Name:	NAME NOT REPORTED
Legal Status:	Private
Date Became Current:	Not reported
Date Ended Current:	Not reported
Owner/Operator Address:	ADDRESS NOT REPORTED
Owner/Operator City,State,Zip:	CITY NOT REPORTED, AK 99998
Owner/Operator Telephone:	312-555-1212
Owner/Operator Telephone Ext:	Not reported
Owner/Operator Fax:	Not reported
Owner/Operator Email:	Not reported

Historic Generators:

Receive Date:	1987-12-07 00:00:00.0
Handler Name:	NATIONAL LIGHTING CORP
Federal Waste Generator Description:	Conditionally Exempt Small Quantity Generator

Map ID
Direction
Distance
Elevation

MAP FINDINGS

Site

Database(s)

EDR ID Number
EPA ID Number

NATIONAL LIGHTING CORP (Continued)

1004763663

State District Owner:	OH
Large Quantity Handler of Universal Waste:	No
Recognized Trader Importer:	No
Recognized Trader Exporter:	No
Spent Lead Acid Battery Importer:	No
Spent Lead Acid Battery Exporter:	No
Current Record:	Yes
Non Storage Recycler Activity:	Not reported
Electronic Manifest Broker:	Not reported

List of NAICS Codes and Descriptions:

NAICS Codes: No NAICS Codes Found

Facility Has Received Notices of Violations:

Violations: No Violations Found

Evaluation Action Summary:

Evaluations: No Evaluations Found

FINDS:

Registry ID: 110004591424

Click Here:

Environmental Interest/Information System:

RCRAInfo is a national information system that supports the Resource Conservation and Recovery Act (RCRA) program through the tracking of events and activities related to facilities that generate, transport, and treat, store, or dispose of hazardous waste. RCRAInfo allows RCRA program staff to track the notification, permit, compliance, and corrective action activities required under RCRA.

The OH-CORE (Ohio - Core) database contains information commonly shared among the Ohio EPA environmental programs. The information is facility-based, general in nature, and used to support specific programmatic systems while simultaneously maintaining an inventory of common facility-related data. Specific programmatic details are maintained in programmatic databases.

[Click this hyperlink](#) while viewing on your computer to access additional FINDS: detail in the EDR Site Report.

ECHO:

Envid:	1004763663
Registry ID:	110004591424
DFR URL:	http://echo.epa.gov/detailed-facility-report?fid=110004591424
Name:	NATIONAL LIGHTING CORP
Address:	12415 EUCLID AVE
City,State,Zip:	CLEVELAND, OH 44106

Map ID
 Direction
 Distance
 Elevation

MAP FINDINGS

Site

Database(s)

EDR ID Number
 EPA ID Number

C14 SW < 1/8 0.078 mi. 414 ft.	AMERICAN IND BLDGS & ART METALS FORMER CLEVELAND 12401 & 12369 EUCLID AVE CLEVELAND, OH 44106 Site 3 of 6 in cluster C	DERR INST CONTROL VCP VAPOR	S110054887 N/A
--	---	--	---------------------------------

Relative: Higher Actual: 688 ft. Client Plot	DERR: Name: Address: City,State,Zip: DERR ID: District: Alias: Lat/Long: CERCLIS ID: Program: Decode for Activity:	AMERICAN IND BLDGS & ART METALS FORMER CLEVELAND 12401 & 12369 EUCLID AVE CLEVELAND, OH 44106- 218002706 NEDO Not reported 41.516118393 -81.597789442 Not reported Clean Ohio Fund Voluntary Action Program Clean Ohio Fund, Voluntary Action Program
---	--	---

INST CONTROL:

Name:	AMERICAN IND BLDGS & ART METALS FORMER CLEVELAND
Address:	12401 & 12369 EUCLID AVE
City,State,Zip:	CLEVELAND, OH 44106-
NFA Number:	Not reported
Land Use:	Not reported
Site Id:	218002706
Project Id:	218002706003
District:	NEDO
Lat/Long:	Not reported
Program Area:	VAP
Project Type:	NFA 90 Day
IC Type:	Commercial Use Restriction
IC Mechanism:	Environmental Covennant IAW UECA
Prog Area Decode:	Voluntary Action Program

Name:	AMERICAN IND BLDGS & ART METALS FORMER CLEVELAND
Address:	12401 & 12369 EUCLID AVE
City,State,Zip:	CLEVELAND, OH 44106-
NFA Number:	Not reported
Land Use:	Not reported
Site Id:	218002706
Project Id:	218002706003
District:	NEDO
Lat/Long:	Not reported
Program Area:	VAP
Project Type:	NFA 90 Day
IC Type:	Industrial Use Restriction
IC Mechanism:	Environmental Covennant IAW UECA
Prog Area Decode:	Voluntary Action Program

Name:	AMERICAN IND BLDGS & ART METALS FORMER CLEVELAND
Address:	12401 & 12369 EUCLID AVE
City,State,Zip:	CLEVELAND, OH 44106-
NFA Number:	Not reported
Land Use:	Not reported
Site Id:	218002706
Project Id:	218002706003
District:	NEDO
Lat/Long:	Not reported
Program Area:	VAP

Map ID
Direction
Distance
Elevation

MAP FINDINGS

Site

Database(s)

EDR ID Number
EPA ID Number

AMERICAN IND BLDGS & ART METALS FORMER CLEVELAND (Continued)

S110054887

Project Type: NFA 90 Day
IC Type: Potable & Non-potable GW Extraction/Use Restriction
IC Mechanism: Environmental Covennant IAW UECA
Prog Area Decode: Voluntary Action Program

Name: AMERICAN IND BLDGS & ART METALS FORMER CLEVELAND
Address: 12401 & 12369 EUCLID AVE
City,State,Zip: CLEVELAND, OH 44106-
NFA Number: 13NFA505
Land Use: Commercial/Industrial
Site Id: 218002706
Project Id: 218002706003
District: NEDO
Lat/Long: Not reported
Program Area: VAP
Project Type: NFA 90 Day
IC Type: Not reported
IC Mechanism: Not reported
Prog Area Decode: Voluntary Action Program

OH VCP:

Name: AMERICAN IND BLDGS & ART METALS FORMER CLEVELAND
Address: 12401 & 12369 EUCLID AVE
Address 2: Not reported
City,State,Zip: CLEVELAND, OH 44106-
OH EPA District: NEDO
Alias Name: Not reported
Latitude: 41.51611
Longitude: -81.59778
Old Program Id: Not reported
Project Type: VAP Annual Instutional Control Reporting
DERR ID: 218002706

Name: AMERICAN IND BLDGS & ART METALS FORMER CLEVELAND
Address: 12401 & 12369 EUCLID AVE
Address 2: Not reported
City,State,Zip: CLEVELAND, OH 44106-
OH EPA District: NEDO
Alias Name: Not reported
Latitude: 41.51611
Longitude: -81.59778
Old Program Id: Not reported
Project Type: VAP Annual Instutional Control Reporting
DERR ID: 218002706

Name: AMERICAN IND BLDGS & ART METALS FORMER CLEVELAND
Address: 12401 & 12369 EUCLID AVE
Address 2: Not reported
City,State,Zip: CLEVELAND, OH 44106-
OH EPA District: NEDO
Alias Name: Not reported
Latitude: 41.51611
Longitude: -81.59778
Old Program Id: Not reported
Project Type: Risk Mitigation Plan Oversight
DERR ID: 218002706

Map ID
Direction
Distance
Elevation

MAP FINDINGS

Site

Database(s)

EDR ID Number
EPA ID Number

AMERICAN IND BLDGS & ART METALS FORMER CLEVELAND (Continued)

S110054887

Name: AMERICAN IND BLDGS & ART METALS FORMER CLEVELAND
Address: 12401 & 12369 EUCLID AVE
Address 2: Not reported
City,State,Zip: CLEVELAND, OH 44106-
OH EPA District: NEDO
Alias Name: Not reported
Latitude: 41.51611
Longitude: -81.59778
Old Program Id: 13NFA505
Project Type: NFA 90 Day
DERR ID: 218002706

Name: AMERICAN IND BLDGS & ART METALS FORMER CLEVELAND
Address: 12401 & 12369 EUCLID AVE
Address 2: Not reported
City,State,Zip: CLEVELAND, OH 44106-
OH EPA District: NEDO
Alias Name: Not reported
Latitude: 41.51611
Longitude: -81.59778
Old Program Id: Not reported
Project Type: VAP Technical Assistance
DERR ID: 218002706

Name: AMERICAN IND BLDGS & ART METALS FORMER CLEVELAND
Address: 12401 & 12369 EUCLID AVE
Address 2: Not reported
City,State,Zip: CLEVELAND, OH 44106-
OH EPA District: NEDO
Alias Name: Not reported
Latitude: 41.51611
Longitude: -81.59778
Old Program Id: Not reported
Project Type: VAP Institutional Control Inspection
DERR ID: 218002706

VAPOR:

Name: AMERICAN IND BLDGS & ART METALS FORMER CLEVELAND
Address: 12401 & 12369 EUCLID AVE
City,State,Zip: CLEVELAND, OH
Parent ID: 218002706
Project ID: 218002706003
Project Name: American Ind Bldgs & Art Metals Former Cleveland
Program: VAP
District: NEDO
Site Coordinator: Not reported
Project Type: NFA 90 Day
Site Screen Completed?: Yes
Follow Up Required?: No
Follow Up Completed?: Not reported
Disclaimer: http://epa.ohio.gov/Portals/30/TCE_Disclaimer.pdf

MAP FINDINGS

Map ID Direction Distance Elevation	Site	Database(s)	EDR ID Number EPA ID Number
C15 SW < 1/8 0.087 mi. 461 ft.	EUCLID LAKEVIEW LLC 12418 EUCLID CLEVELAND, OH 44106 Site 4 of 6 in cluster C	RCRA-VSQQ FINDS ECHO	1018159736 OHR000198747
Relative: Higher	RCRA-VSQQ:		
Actual: 688 ft.	Date Form Received by Agency:	EUCLID LAKEVIEW LLC	2015-09-15 00:00:00.0
	Handler Name:	EUCLID LAKEVIEW LLC	
	Handler Address:	12418 EUCLID	
	Handler City,State,Zip:	CLEVELAND, OH 44106	
	EPA ID:	OHR000198747	
	Contact Name:	TIM PEROTTI	
	Contact Address:	2809 COLERIDGE RD	
	Contact City,State,Zip:	CLEVELAND HEIGHTS, OH 44118	
	Contact Telephone:	Not reported	
	Contact Fax:	Not reported	
	Contact Email:	Not reported	
	Contact Title:	Not reported	
	EPA Region:	05	
	Land Type:	Private	
	Federal Waste Generator Description:	Conditionally Exempt Small Quantity Generator	
	Non-Notifier:	Not reported	
	Biennial Report Cycle:	Not reported	
	Accessibility:	Not reported	
	Active Site Indicator:	Handler Activities	
	State District Owner:	OH	
	State District:	NE	
	Mailing Address:	2809 COLERIDGE RD	
	Mailing City,State,Zip:	CLEVELAND HEIGHTS, OH 44118	
	Owner Name:	Not reported	
	Owner Type:	Not reported	
	Operator Name:	Not reported	
	Operator Type:	Not reported	
	Short-Term Generator Activity:	No	
	Importer Activity:	No	
	Mixed Waste Generator:	No	
	Transporter Activity:	No	
	Transfer Facility Activity:	No	
	Recycler Activity with Storage:	No	
	Small Quantity On-Site Burner Exemption:	No	
	Smelting Melting and Refining Furnace Exemption:	No	
	Underground Injection Control:	No	
	Off-Site Waste Receipt:	No	
	Universal Waste Indicator:	No	
	Universal Waste Destination Facility:	No	
	Federal Universal Waste:	No	
	Active Site Fed-Reg Treatment Storage and Disposal Facility:	Not reported	
	Active Site Converter Treatment storage and Disposal Facility:	Not reported	
	Active Site State-Reg Treatment Storage and Disposal Facility:	Not reported	
	Active Site State-Reg Handler:	---	
	Federal Facility Indicator:	Not reported	
	Hazardous Secondary Material Indicator:	NN	
	Sub-Part K Indicator:	Not reported	
	Commercial TSD Indicator:	No	
	Treatment Storage and Disposal Type:	Not reported	
	2018 GPRM Permit Baseline:	Not on the Baseline	
	2018 GPRM Renewals Baseline:	Not on the Baseline	
	Permit Renewals Workload Universe:	Not reported	

Map ID
 Direction
 Distance
 Elevation

MAP FINDINGS

Site

Database(s)

EDR ID Number
 EPA ID Number

EUCLID LAKEVIEW LLC (Continued)

1018159736

Permit Workload Universe:	Not reported
Permit Progress Universe:	Not reported
Post-Closure Workload Universe:	Not reported
Closure Workload Universe:	Not reported
202 GPRA Corrective Action Baseline:	No
Corrective Action Workload Universe:	No
Subject to Corrective Action Universe:	No
Non-TSDFs Where RCRA CA has Been Imposed Universe:	No
TSDFs Potentially Subject to CA Under 3004 (u)/(v) Universe:	No
TSDFs Only Subject to CA under Discretionary Auth Universe:	No
Corrective Action Priority Ranking:	No NCAPS ranking
Environmental Control Indicator:	No
Institutional Control Indicator:	No
Human Exposure Controls Indicator:	N/A
Groundwater Controls Indicator:	N/A
Operating TSDF Universe:	Not reported
Full Enforcement Universe:	Not reported
Significant Non-Complier Universe:	No
Unaddressed Significant Non-Complier Universe:	No
Addressed Significant Non-Complier Universe:	No
Significant Non-Complier With a Compliance Schedule Universe:	No
Financial Assurance Required:	Not reported
Handler Date of Last Change:	2016-08-29 10:27:52.0
Recognized Trader-Importer:	No
Recognized Trader-Exporter:	No
Importer of Spent Lead Acid Batteries:	No
Exporter of Spent Lead Acid Batteries:	No
Recycler Activity Without Storage:	Not reported
Manifest Broker:	Not reported
Sub-Part P Indicator:	No

Historic Generators:

Receive Date:	2015-09-15 00:00:00.0
Handler Name:	EUCLID LAKEVIEW LLC
Federal Waste Generator Description:	Conditionally Exempt Small Quantity Generator
State District Owner:	OH
Large Quantity Handler of Universal Waste:	No
Recognized Trader Importer:	No
Recognized Trader Exporter:	No
Spent Lead Acid Battery Importer:	No
Spent Lead Acid Battery Exporter:	No
Current Record:	Yes
Non Storage Recycler Activity:	Not reported
Electronic Manifest Broker:	Not reported

List of NAICS Codes and Descriptions:

NAICS Codes:	No NAICS Codes Found
--------------	----------------------

Facility Has Received Notices of Violation:

Found Violation:	Yes
Agency Which Determined Violation:	State
Violation Short Description:	Used Oil - Generators
Date Violation was Determined:	2015-09-15 00:00:00.0
Actual Return to Compliance Date:	2015-11-19 00:00:00.0
Return to Compliance Qualifier:	Observed

Map ID
Direction
Distance
Elevation

MAP FINDINGS

Site

Database(s)

EDR ID Number
EPA ID Number

EUCLID LAKEVIEW LLC (Continued)

1018159736

Violation Responsible Agency: State
Scheduled Compliance Date: Not reported
Enforcement Identifier: 001
Date of Enforcement Action: 2015-11-02 00:00:00.0
Enforcement Responsible Agency: State
Enforcement Docket Number: Not reported
Enforcement Attorney: Not reported
Corrective Action Component: No
Appeal Initiated Date: Not reported
Appeal Resolution Date: Not reported
Disposition Status Date: Not reported
Disposition Status: Not reported
Disposition Status Description: Not reported
Consent/Final Order Sequence Number: Not reported
Consent/Final Order Respondent Name: Not reported
Consent/Final Order Lead Agency: Not reported
Enforcement Type: WRITTEN INFORMAL
Enforcement Responsible Person: OHAL
Enforcement Responsible Sub-Organization: NE
SEP Sequence Number: Not reported
SEP Expenditure Amount: Not reported
SEP Scheduled Completion Date: Not reported
SEP Actual Date: Not reported
SEP Defaulted Date: Not reported
SEP Type: Not reported
SEP Type Description: Not reported
Proposed Amount: Not reported
Final Monetary Amount: Not reported
Paid Amount: Not reported
Final Count: Not reported
Final Amount: Not reported

Found Violation: Yes
Agency Which Determined Violation: State
Violation Short Description: Generators - General
Date Violation was Determined: 2015-09-15 00:00:00.0
Actual Return to Compliance Date: 2015-11-17 00:00:00.0
Return to Compliance Qualifier: Documented
Violation Responsible Agency: State
Scheduled Compliance Date: Not reported
Enforcement Identifier: 001
Date of Enforcement Action: 2015-11-02 00:00:00.0
Enforcement Responsible Agency: State
Enforcement Docket Number: Not reported
Enforcement Attorney: Not reported
Corrective Action Component: No
Appeal Initiated Date: Not reported
Appeal Resolution Date: Not reported
Disposition Status Date: Not reported
Disposition Status: Not reported
Disposition Status Description: Not reported
Consent/Final Order Sequence Number: Not reported
Consent/Final Order Respondent Name: Not reported
Consent/Final Order Lead Agency: Not reported
Enforcement Type: WRITTEN INFORMAL
Enforcement Responsible Person: OHAL
Enforcement Responsible Sub-Organization: NE

Map ID
Direction
Distance
Elevation

MAP FINDINGS

Site

Database(s)

EDR ID Number
EPA ID Number

EUCLID LAKEVIEW LLC (Continued)

1018159736

SEP Sequence Number: Not reported
SEP Expenditure Amount: Not reported
SEP Scheduled Completion Date: Not reported
SEP Actual Date: Not reported
SEP Defaulted Date: Not reported
SEP Type: Not reported
SEP Type Description: Not reported
Proposed Amount: Not reported
Final Monetary Amount: Not reported
Paid Amount: Not reported
Final Count: Not reported
Final Amount: Not reported

Evaluation Action Summary:

Evaluation Date: 2015-09-15 00:00:00.0
Evaluation Responsible Agency: State
Found Violation: Yes
Evaluation Type Description: FOCUSED COMPLIANCE INSPECTION
Evaluation Responsible Person Identifier: OHAL
Evaluation Responsible Sub-Organization: NE
Actual Return to Compliance Date: 2015-11-19 00:00:00.0
Scheduled Compliance Date: Not reported
Date of Request: Not reported
Date Response Received: Not reported
Request Agency: Not reported
Former Citation: Not reported

Evaluation Date: 2015-09-15 00:00:00.0
Evaluation Responsible Agency: State
Found Violation: Yes
Evaluation Type Description: FOCUSED COMPLIANCE INSPECTION
Evaluation Responsible Person Identifier: OHAL
Evaluation Responsible Sub-Organization: NE
Actual Return to Compliance Date: 2015-11-17 00:00:00.0
Scheduled Compliance Date: Not reported
Date of Request: Not reported
Date Response Received: Not reported
Request Agency: Not reported
Former Citation: Not reported

FINDS:

Registry ID: 110066962843

Click Here:

Environmental Interest/Information System:

RCRAInfo is a national information system that supports the Resource Conservation and Recovery Act (RCRA) program through the tracking of events and activities related to facilities that generate, transport, and treat, store, or dispose of hazardous waste. RCRAInfo allows RCRA program staff to track the notification, permit, compliance, and corrective action activities required under RCRA.

[Click this hyperlink](#) while viewing on your computer to access additional FINDS: detail in the EDR Site Report.

Map ID
 Direction
 Distance
 Elevation

MAP FINDINGS

Site

Database(s)

EDR ID Number
 EPA ID Number

EUCLID LAKEVIEW LLC (Continued)

1018159736

ECHO:

Envid: 1018159736
 Registry ID: 110066962843
 DFR URL: <http://echo.epa.gov/detailed-facility-report?fid=110066962843>
 Name: EUCLID LAKEVIEW LLC
 Address: 12418 EUCLID
 City,State,Zip: CLEVELAND, OH 44106

**C16
 SW
 < 1/8
 0.088 mi.
 467 ft.**

**FORMER AMERICAN INDUSTRIAL
 12369 AND 12401 EUCLID AVENUE
 CLEVELAND, OH 44106**

**US BROWNFIELDS 1016361859
 FINDS N/A**

Site 5 of 6 in cluster C

**Relative:
 Higher
 Actual:
 688 ft.**

US BROWNFIELDS:

Name: FORMER AMERICAN INDUSTRIAL
 Address: 12369 AND 12401 EUCLID AVENUE
 City,State,Zip: CLEVELAND, OH 44106
 Recipient Name: Cuyahoga County
 Grant Type: Assessment
 Property Number: "672-13-003, 672-13-004, 672-13-005, 672-13-006, 120-25-008, 120-25-009, 120-25-010"
 Parcel size: 6.5
 Latitude: 41.516553
 Longitude: -81.598131
 HCM Label: -
 Map Scale: -
 Point of Reference: -
 Highlights: Former Use: historic uses were as automobile factory, machine shop, varnishing roomm, machine and tin shops,engine testing, japping room, two heating plants, Warehousing, parking areas, and fire escape factory. past owners are noted as American Industrial Buildings Inc; Aznac Industries Inc.; Great Lakes warehouse Inc.; Superior Valve Manufacturing Company; Supreme Equipment Manufacturing Company.
 Datum: -
 Acres Property ID: 140011
 IC Data Access: -
 Start Date: -
 Redev Completion Date: -
 Completed Date: -
 Acres Cleaned Up: -
 Cleanup Funding: -
 Cleanup Funding Source: -
 Assessment Funding: 55049
 Assessment Funding Source: USEPA
 Redevelopment Funding: -
 Redev. Funding Source: -
 Redev. Funding Entity Name: -
 Redevelopment Start Date: -
 Assessment Funding Entity: US EPA - Brownfields Assessment Cooperative Agreement
 Cleanup Funding Entity: -
 Grant Type: Hazardous & Petroleum
 Accomplishment Type: Phase II Environmental Assessment
 Accomplishment Count: N
 Cooperative Agreement Number: 00E63701
 Start Date: 10/08/2009
 Ownership Entity: Private
 Completion Date: 04/06/2010

Map ID
 Direction
 Distance
 Elevation

MAP FINDINGS

Site

Database(s)

EDR ID Number
 EPA ID Number

FORMER AMERICAN INDUSTRIAL (Continued)

1016361859

Current Owner:	The Medical Center Company
Did Owner Change:	-
Cleanup Required:	Y
Video Available:	-
Photo Available:	-
Institutional Controls Required:	-
IC Category Proprietary Controls:	-
IC Cat. Info. Devices:	-
IC Cat. Gov. Controls:	-
IC Cat. Enforcement Permit Tools:	-
IC in place date:	-
IC in place:	-
State/tribal program date:	-
State/tribal program ID:	-
State/tribal NFA date:	-
Air cleaned:	-
Asbestos found:	-
Asbestos cleaned:	-
Controlled substance found:	-
Controlled substance cleaned:	-
Drinking water affected:	-
Drinking water cleaned:	-
Groundwater affected:	-
Groundwater cleaned:	-
Lead contaminant found:	-
Lead cleaned up:	-
No media affected:	Not reported
Unknown media affected:	-
Other cleaned up:	-
Other metals found:	-
Other metals cleaned:	-
Other contaminants found:	-
Other contams found description:	-
PAHs found:	-
PAHs cleaned up:	-
PCBs found:	-
PCBs cleaned up:	-
Petro products found:	-
Petro products cleaned:	-
Sediments found:	-
Sediments cleaned:	-
Soil affected:	-
Soil cleaned up:	-
Surface water cleaned:	-
VOCs found:	-
VOCs cleaned:	-
Cleanup other description:	-
Num. of cleanup and re-dev. jobs:	-
Past use greenspace acreage:	-
Past use residential acreage:	-
Surface Water:	-
Past use commercial acreage:	6.5
Past use industrial acreage:	-
Future use greenspace acreage:	-
Future use residential acreage:	-
Future use commercial acreage:	-
Future use industrial acreage:	-

Map ID
 Direction
 Distance
 Elevation

MAP FINDINGS

Site

Database(s)

EDR ID Number
 EPA ID Number

FORMER AMERICAN INDUSTRIAL (Continued)

1016361859

Superfund Fed. landowner flag:	-
Arsenic cleaned up:	-
Cadmium cleaned up:	-
Chromium cleaned up:	-
Copper cleaned up:	-
Iron cleaned up:	-
mercury cleaned up:	-
Nickel Cleaned Up:	-
No clean up:	-
Pesticides cleaned up:	-
Selenium cleaned up:	-
SVOCs cleaned up:	-
Unknown clean up:	-
Arsenic contaminant found:	-
Cadmium contaminant found:	-
Chromium contaminant found:	-
Copper contaminant found:	-
Iron contaminant found:	-
Mercury contaminant found:	-
Nickel contaminant found:	-
No contaminant found:	-
Pesticides contaminant found:	-
Selenium contaminant found:	-
SVOCs contaminant found:	-
Unknown contaminant found:	-
Future Use: Multistory	-
Media affected Bluiding Material:	-
Media affected indoor air:	-
Building material media cleaned up:	-
Indoor air media cleaned up:	-
Unknown media cleaned up:	-
Past Use: Multistory	Not reported
Property Description:	historic uses were as automobile factory, machine shop, varnishing roomm, machine and tin shops,engine testing, japping room, two heating plants, Warehousing, parking areas, and fire escape factory. past owners are noted as American Industrial Buildings Inc; Aznac Industries Inc.; Great Lakes warehouse Inc.; Superior Valve Manufacturing Company; Supreme Equipment Manufacturing Company.
Below Poverty Number:	1717
Below Poverty Percent:	32.23
Meidan Income:	5259
Meidan Income Number:	2475
Meidan Income Percent:	46.45
Vacant Housing Number:	754
Vacant Housing Percent:	29.58
Unemployed Number:	541
Unemployed Percent:	10.15
Name:	FORMER AMERICAN INDUSTRIAL
Address:	12369 AND 12401 EUCLID AVENUE
City,State,Zip:	CLEVELAND, OH 44106
Recipient Name:	Cuyahoga County
Grant Type:	Assessment
Property Number:	"672-13-003, 672-13-004, 672-13-005, 672-13-006, 120-25-008, 120-25-009, 120-25-
Parcel size:	6.5
Latitude:	41.516553
Longitude:	-81.598131

Map ID
Direction
Distance
Elevation

MAP FINDINGS

Site

Database(s)

EDR ID Number
EPA ID Number

FORMER AMERICAN INDUSTRIAL (Continued)

1016361859

HCM Label: -
Map Scale: -
Point of Reference: -
Highlights: Former Use: historic uses were as automobile factory, machine shop, varnishing room, machine and tin shops, engine testing, japping room, two heating plants, Warehousing, parking areas, and fire escape factory. past owners are noted as American Industrial Buildings Inc; Aznac Industries Inc.; Great Lakes warehouse Inc.; Superior Valve Manufacturing Company; Supreme Equipment Manufacturing Company.
Datum: -
Acres Property ID: 140011
IC Data Access: -
Start Date: -
Redev Completion Date: -
Completed Date: -
Acres Cleaned Up: -
Cleanup Funding: -
Cleanup Funding Source: -
Assessment Funding: 4000
Assessment Funding Source: USEPA
Redevelopment Funding: -
Redev. Funding Source: -
Redev. Funding Entity Name: -
Redevelopment Start Date: -
Assessment Funding Entity: US EPA - Brownfields Assessment Cooperative Agreement
Cleanup Funding Entity: -
Grant Type: Hazardous & Petroleum
Accomplishment Type: Phase I Environmental Assessment
Accomplishment Count: Y
Cooperative Agreement Number: 00E63701
Start Date: 10/08/2009
Ownership Entity: Private
Completion Date: 04/06/2010
Current Owner: The Medical Center Company
Did Owner Change: -
Cleanup Required: Y
Video Available: -
Photo Available: -
Institutional Controls Required: -
IC Category Proprietary Controls: -
IC Cat. Info. Devices: -
IC Cat. Gov. Controls: -
IC Cat. Enforcement Permit Tools: -
IC in place date: -
IC in place: -
State/tribal program date: -
State/tribal program ID: -
State/tribal NFA date: -
Air cleaned: -
Asbestos found: -
Asbestos cleaned: -
Controlled substance found: -
Controlled substance cleaned: -
Drinking water affected: -
Drinking water cleaned: -
Groundwater affected: -
Groundwater cleaned: -

Map ID
Direction
Distance
Elevation

MAP FINDINGS

Site

Database(s)

EDR ID Number
EPA ID Number

FORMER AMERICAN INDUSTRIAL (Continued)

1016361859

Lead contaminant found:	-
Lead cleaned up:	-
No media affected:	Not reported
Unknown media affected:	-
Other cleaned up:	-
Other metals found:	-
Other metals cleaned:	-
Other contaminants found:	-
Other contams found description:	-
PAHs found:	-
PAHs cleaned up:	-
PCBs found:	-
PCBs cleaned up:	-
Petro products found:	-
Petro products cleaned:	-
Sediments found:	-
Sediments cleaned:	-
Soil affected:	-
Soil cleaned up:	-
Surface water cleaned:	-
VOCs found:	-
VOCs cleaned:	-
Cleanup other description:	-
Num. of cleanup and re-dev. jobs:	-
Past use greenspace acreage:	-
Past use residential acreage:	-
Surface Water:	-
Past use commercial acreage:	6.5
Past use industrial acreage:	-
Future use greenspace acreage:	-
Future use residential acreage:	-
Future use commercial acreage:	-
Future use industrial acreage:	-
Superfund Fed. landowner flag:	-
Arsenic cleaned up:	-
Cadmium cleaned up:	-
Chromium cleaned up:	-
Copper cleaned up:	-
Iron cleaned up:	-
mercury cleaned up:	-
Nickel Cleaned Up:	-
No clean up:	-
Pesticides cleaned up:	-
Selenium cleaned up:	-
SVOCs cleaned up:	-
Unknown clean up:	-
Arsenic contaminant found:	-
Cadmium contaminant found:	-
Chromium contaminant found:	-
Copper contaminant found:	-
Iron contaminant found:	-
Mercury contaminant found:	-
Nickel contaminant found:	-
No contaminant found:	-
Pesticides contaminant found:	-
Selenium contaminant found:	-
SVOCs contaminant found:	-

Map ID
 Direction
 Distance
 Elevation

MAP FINDINGS

Site

Database(s)

EDR ID Number
 EPA ID Number

FORMER AMERICAN INDUSTRIAL (Continued)

1016361859

Unknown contaminant found:	-
Future Use: Multistory	-
Media affected Bluiding Material:	-
Media affected indoor air:	-
Building material media cleaned up:	-
Indoor air media cleaned up:	-
Unknown media cleaned up:	-
Past Use: Multistory	Not reported
Property Description:	historic uses were as automobile factory, machine shop, varnishing roomm, machine and tin shops,engine testing, japping room, two heating plants, Warehousing, parking areas, and fire escape factory. past owners are noted as American Industrial Buildings Inc; Aznac Industries Inc.; Great Lakes warehouse Inc.; Superior Valve Manufacturing Company; Supreme Equipment Manufacturing Company.
Below Poverty Number:	1717
Below Poverty Percent:	32.23
Meidan Income:	5259
Meidan Income Number:	2475
Meidan Income Percent:	46.45
Vacant Housing Number:	754
Vacant Housing Percent:	29.58
Unemployed Number:	541
Unemployed Percent:	10.15

FINDS:

Registry ID: 110045010901

Click Here:

Environmental Interest/Information System:

US EPA Assessment, Cleanup and Redevelopment Exchange System (ACRES) is an federal online database for Brownfields Grantees to electronically submit data directly to EPA.

[Click this hyperlink](#) while viewing on your computer to access additional FINDS: detail in the EDR Site Report.

B17
NNE
 < 1/8
 0.096 mi.
 507 ft.

OCCHIONERO LEO
12640 EUCLID AVE
EAST CLEVELAND, OH

EDR Hist Auto **1009028421**
N/A

Site 2 of 2 in cluster B

Relative: EDR Hist Auto
Lower

Actual:
687 ft.

Year:	Name:	Type:
1935	SCHOEPE WM	GASOLINE AND OIL SERVICE STATIONS
1949	OCCHIONERO LEO	GASOLINE STATIONS
1954	LEO S SERVICE STATION	GASOLINE STATIONS
1959	LEO S SERVICE STATION	GASOLINE STATIONS
1962	LEO S SERVICE STATION	GASOLINE STATIONS
1967	LEO S SERV STA	GASOLINE STATIONS
1969	LEOS PURE OIL SERVICE	Gasoline Service Stations
1970	LEOS PURE OIL SERVICE	Gasoline Service Stations
1971	LEOS UNION 76 SERVICE	Gasoline Service Stations
1972	LEO S SERV STA	GASOLINE STATIONS
1972	LEOS UNION 76 SERVICE	Gasoline Service Stations
1973	LEOS UNION 76 SERVICE	Gasoline Service Stations
1974	LEOS UNION 76 SERVICE	Gasoline Service Stations

Map ID
 Direction
 Distance
 Elevation

MAP FINDINGS

Site Database(s) EDR ID Number
 EPA ID Number

OCCHIONERO LEO (Continued) 1009028421
 1975 LEOS UNION 76 SERVICE Gasoline Service Stations

C18 **CLEVELAND REGRINDING & PARTS CO** EDR Hist Auto 1009074013
SW 12363 EUCLID N/A
 < 1/8 CLEVELAND, OH
 0.120 mi. Site 6 of 6 in cluster C
 633 ft. Relative: EDR Hist Auto
 Higher
 Actual: Year: Name: Type:
 688 ft. 1935 CLEVELAND REGRINDING & PARTS CO AUTOMOBILE REPAIRING

D19 **JEREMIS CARMEN A** EDR Hist Auto 1009075886
SW 12357 EUCLID AVE N/A
 < 1/8 CLEVELAND, OH
 0.125 mi. Site 1 of 4 in cluster D
 659 ft. Relative: EDR Hist Auto
 Lower
 Actual: Year: Name: Type:
 687 ft. 1935 JEREMIS CARMEN A AUTOMOBILE REPAIRING

E20 **MARATHON** LUST U004095550
NNE 12717 EUCLID AVE N/A
 1/8-1/4 EAST CLEVELAND, OH 44112
 0.142 mi. Site 1 of 5 in cluster E
 752 ft. Relative: LUST:
 Lower Name: MARATHON
 Actual: Address: 12717 EUCLID AVE
 687 ft. City,State,Zip: EAST CLEVELAND, OH 44112
 Release Number: 18010726 - N00001
 Release Date: 05/02/1989
 LTF Status: 1 SUS/CON from regulated UST
FR Status: NFA: No Further Action
 Priority: 1
 Review Date: 06/21/1994
 Priority Decode: SUS/CON from regulated UST
 Class1 Decode: A viable RP have been identified
 Latitude: 41.518471
 Longitude: -81.594496
 Class: Viable Responsible Party has been identified
 Incident Number: 18931301.0
 Last Update: Charles Zepp
 Last Update Date: 10/28/2016
 Last Update Update: 06/21/1994
 Sub Status: Approved
 Rules: 1992
 Coordinator: Charles Zepp
 Rating: Not reported

Map ID
Direction
Distance
Elevation

MAP FINDINGS

Site

Database(s) EDR ID Number
EPA ID Number

E21
NNE
1/8-1/4
0.143 mi.
757 ft.

RESIDENCE
1783 HOWER
EAST CLEVELAND, OH 44112

LUST S119027846
N/A

Site 2 of 5 in cluster E

Relative:
Lower
Actual:
687 ft.

LUST:
Name: RESIDENCE
Address: 1783 HOWER
City,State,Zip: EAST CLEVELAND, OH 44112
Release Number: 18010583 - N00001
Release Date: 05/02/1989
LTF Status: 1 SUS/CON from regulated UST
FR Status: RPT: a possible incident is reported
Priority: 1
Review Date: 11/10/2020
Priority Decode: SUS/CON from regulated UST
Class1 Decode: The result of the RP Search was inconclusive
Latitude: 41.5348
Longitude: -81.5758
Class: Result of Responsible Party search was inconclusive
Incident Number: 18931300.0
Last Update: Charles Zepp
Last Update Date: 11/10/2020
Last Update Update: 11/28/2016
Sub Status: Approved
Rules: 2017
Coordinator: Charles Zepp
Rating: 14

22
NW
1/8-1/4
0.146 mi.
769 ft.

HOUGH BAKERY
1519 LAKEVIEW RD
CLEVELAND, OH 44116

LUST U004294046
UST N/A

Relative:
Lower
Actual:
679 ft.

LUST:
Name: HOUGH BAKERY
Address: 1519 LAKEVIEW RD
City,State,Zip: CLEVELAND, OH 44116
Release Number: 18010609 - N00001
Release Date: 08/31/1989
LTF Status: 1 SUS/CON from regulated UST
FR Status: NFA: No Further Action
Priority: 2
Review Date: 01/06/1995
Priority Decode: SUS/CON from non-regulated UST
Class1 Decode: A viable RP have been identified
Latitude: 41.517745
Longitude: -81.598155
Class: Viable Responsible Party has been identified
Incident Number: 18966600.0
Last Update: Charles Zepp
Last Update Date: 01/23/2019
Last Update Update: 01/06/1995
Sub Status: Approved
Rules: 1992
Coordinator: Charles Zepp
Rating: Not reported

Map ID
Direction
Distance
Elevation

MAP FINDINGS

Site

Database(s)

EDR ID Number
EPA ID Number

HOUGH BAKERY (Continued)

U004294046

UST:

Name: HOUGH BAKERY
Address: 1519 LAKEVIEW RD
City,State,Zip: CLEVELAND, OH 44116
Facility Id: 18010609
Facility Type: Unknown
Latitude: 41.517744999999998
Longitude: -81.598155000000006
Owner Name: Not reported
Owner Address: Not reported
Owner City/State/Zip: Not reported

Tank Number: T00001
Status: REM - Removed
UST Capacity: 6000
Tank Content: Gasoline
Installation Date: Not reported
Construction: Not reported
Date Last Used: Not reported
Date TCL Closed: Not reported
Date Removed: 12/05/1989
CAS Number: Not reported
Abandoned Approved: Not reported
Regulated: YES
Sensitive Area: NO
Date Of Sensitivity: Not reported
UST Configurations: Not reported
Construction Comments: Not reported
Corrosion Protections: Not reported
Corrosion Protection Comments: Not reported
Primary Release Detection: Not reported
Secondary Release Detection: Not reported
Release Detection Comments: Not reported
Piping Configuration: Not reported
Piping Configuration Comments: Not reported
Piping Styles: Not reported
Piping Constructions: Not reported
Piping Construction Comments: Not reported
Piping Corrosion Protections: Not reported
Piping Corrosion Protection Comments: Not reported
Piping Release Detections: Not reported
Piping Release Detection Comments: Not reported
Spill Prevention Manholes: Not reported
Spill Prevention Manhole Comments: Not reported
OverFill Prevention: Not reported
OverFill Prevention Comment: Not reported
Comments: Not reported

Name: HOUGH BAKERY
Address: 1519 LAKEVIEW RD
City,State,Zip: CLEVELAND, OH 44116

Tank Number: T00002
Status: REM - Removed
UST Capacity: 6000
Tank Content: Diesel
Installation Date: Not reported

Map ID
 Direction
 Distance
 Elevation

MAP FINDINGS

Site

Database(s)

EDR ID Number
 EPA ID Number

HOUGH BAKERY (Continued)

U004294046

Construction:	Not reported
Date Last Used:	Not reported
Date TCL Closed:	Not reported
Date Removed:	12/05/1989
CAS Number:	Not reported
Abandoned Approved:	Not reported
Regulated:	YES
Sensitive Area:	NO
Date Of Sensitivity:	Not reported
UST Configurations:	Not reported
Construction Comments:	Not reported
Corrosion Protections:	Not reported
Corrosion Protection Comments:	Not reported
Primary Release Detection:	Not reported
Secondary Release Detection:	Not reported
Release Detection Comments:	Not reported
Piping Configuration:	Not reported
Piping Configuration Comments:	Not reported
Piping Styles:	Not reported
Piping Constructions:	Not reported
Piping Construction Comments:	Not reported
Piping Corrosion Protections:	Not reported
Piping Corrosion Protection Comments:	Not reported
Piping Release Detections:	Not reported
Piping Release Detection Comments:	Not reported
Spill Prevention Manholes:	Not reported
Spill Prevention Manhole Comments:	Not reported
OverFill Prevention:	Not reported
OverFill Prevention Comment:	Not reported
Comments:	Not reported

E23
NE
1/8-1/4
0.146 mi.
770 ft.

FAMILY DOLLAR #5873
12732 EUCLID AVE
EAST CLEVELAND, OH 44112

RCRA NonGen / NLR **1018159556**
OHR000196774

Site 3 of 5 in cluster E

Relative:
Higher
Actual:
689 ft.

RCRA NonGen / NLR:		
Date Form Received by Agency:		2015-11-09 00:00:00.0
Handler Name:	FAMILY DOLLAR #5873	
Handler Address:		12732 EUCLID AVE
Handler City,State,Zip:		EAST CLEVELAND, OH 44112-4626
EPA ID:		OHR000196774
Contact Name:		KEVIN STRAIGHT
Contact Address:		P O BOX 1017
Contact City,State,Zip:		CHARLOTTE, NC 28201
Contact Telephone:		704-708-1909
Contact Fax:		Not reported
Contact Email:		KSTRAIGHT@FAMILYDOLLAR.COM
Contact Title:		PROGRAM MGR - ENV COMPLIANCE
EPA Region:		05
Land Type:		Private
Federal Waste Generator Description:		Not a generator, verified
Non-Notifier:		Not reported
Biennial Report Cycle:		Not reported
Accessibility:		Not reported
Active Site Indicator:		Not reported
State District Owner:		OH

Map ID
 Direction
 Distance
 Elevation

MAP FINDINGS

Site

Database(s)

EDR ID Number
 EPA ID Number

FAMILY DOLLAR #5873 (Continued)

1018159556

State District:	NE
Mailing Address:	P O BOX 1017
Mailing City,State,Zip:	CHARLOTTE, NC 28201
Owner Name:	REALTY INCOME PROPERTIES 29 LLC
Owner Type:	Private
Operator Name:	FAMILY DOLLAR STORES
Operator Type:	Private
Short-Term Generator Activity:	No
Importer Activity:	No
Mixed Waste Generator:	No
Transporter Activity:	No
Transfer Facility Activity:	No
Recycler Activity with Storage:	No
Small Quantity On-Site Burner Exemption:	No
Smelting Melting and Refining Furnace Exemption:	No
Underground Injection Control:	No
Off-Site Waste Receipt:	No
Universal Waste Indicator:	No
Universal Waste Destination Facility:	No
Federal Universal Waste:	No
Active Site Fed-Reg Treatment Storage and Disposal Facility:	Not reported
Active Site Converter Treatment storage and Disposal Facility:	Not reported
Active Site State-Reg Treatment Storage and Disposal Facility:	Not reported
Active Site State-Reg Handler:	---
Federal Facility Indicator:	Not reported
Hazardous Secondary Material Indicator:	NN
Sub-Part K Indicator:	Not reported
Commercial TSD Indicator:	No
Treatment Storage and Disposal Type:	Not reported
2018 GPRA Permit Baseline:	Not on the Baseline
2018 GPRA Renewals Baseline:	Not on the Baseline
Permit Renewals Workload Universe:	Not reported
Permit Workload Universe:	Not reported
Permit Progress Universe:	Not reported
Post-Closure Workload Universe:	Not reported
Closure Workload Universe:	Not reported
202 GPRA Corrective Action Baseline:	No
Corrective Action Workload Universe:	No
Subject to Corrective Action Universe:	No
Non-TSDFs Where RCRA CA has Been Imposed Universe:	No
TSDFs Potentially Subject to CA Under 3004 (u)/(v) Universe:	No
TSDFs Only Subject to CA under Discretionary Auth Universe:	No
Corrective Action Priority Ranking:	No NCAPS ranking
Environmental Control Indicator:	No
Institutional Control Indicator:	No
Human Exposure Controls Indicator:	N/A
Groundwater Controls Indicator:	N/A
Operating TSDF Universe:	Not reported
Full Enforcement Universe:	Not reported
Significant Non-Complier Universe:	No
Unaddressed Significant Non-Complier Universe:	No
Addressed Significant Non-Complier Universe:	No
Significant Non-Complier With a Compliance Schedule Universe:	No
Financial Assurance Required:	Not reported
Handler Date of Last Change:	2015-11-16 14:42:54.0
Recognized Trader-Importer:	No
Recognized Trader-Exporter:	No

Map ID
Direction
Distance
Elevation

MAP FINDINGS

Site

Database(s)

EDR ID Number
EPA ID Number

FAMILY DOLLAR #5873 (Continued)

1018159556

Importer of Spent Lead Acid Batteries:	No
Exporter of Spent Lead Acid Batteries:	No
Recycler Activity Without Storage:	Not reported
Manifest Broker:	Not reported
Sub-Part P Indicator:	No

Hazardous Waste Summary:

Waste Code:	D001
Waste Description:	IGNITABLE WASTE
Waste Code:	D002
Waste Description:	CORROSIVE WASTE
Waste Code:	D004
Waste Description:	ARSENIC
Waste Code:	D005
Waste Description:	BARIUM
Waste Code:	D007
Waste Description:	CHROMIUM
Waste Code:	D008
Waste Description:	LEAD
Waste Code:	D009
Waste Description:	MERCURY
Waste Code:	D010
Waste Description:	SELENIUM
Waste Code:	D011
Waste Description:	SILVER
Waste Code:	D016
Waste Description:	2,4-D (2,4-DICHLOROPHENOXYACETIC ACID)
Waste Code:	D024
Waste Description:	M-CRESOL
Waste Code:	D035
Waste Description:	METHYL ETHYL KETONE
Waste Code:	U002
Waste Description:	2-PROPANONE (I) (OR) ACETONE (I)

Handler - Owner Operator:

Owner/Operator Indicator:	Operator
Owner/Operator Name:	FAMILY DOLLAR STORES
Legal Status:	Private
Date Became Current:	2003-07-03 00:00:00.
Date Ended Current:	Not reported
Owner/Operator Address:	P O BOX 1017
Owner/Operator City,State,Zip:	CHARLOTTE, NC 28201
Owner/Operator Telephone:	866-377-6420

Map ID
Direction
Distance
Elevation

MAP FINDINGS

Site

Database(s)

EDR ID Number
EPA ID Number

FAMILY DOLLAR #5873 (Continued)

1018159556

Owner/Operator Telephone Ext: Not reported
Owner/Operator Fax: Not reported
Owner/Operator Email: Not reported

Owner/Operator Indicator: Operator
Owner/Operator Name: FAMILY DOLLAR STORES
Legal Status: Private
Date Became Current: 2003-07-03 00:00:00.
Date Ended Current: Not reported
Owner/Operator Address: P O BOX 1017
Owner/Operator City,State,Zip: CHARLOTTE, NC 28201
Owner/Operator Telephone: 866-377-6420
Owner/Operator Telephone Ext: Not reported
Owner/Operator Fax: Not reported
Owner/Operator Email: Not reported

Owner/Operator Indicator: Owner
Owner/Operator Name: REALTY INCOME PROPERTIES 29 LLC
Legal Status: Private
Date Became Current: 2013-08-22 00:00:00.
Date Ended Current: Not reported
Owner/Operator Address: 600 LA TERRAZA BLVD
Owner/Operator City,State,Zip: ESCONDIDO, CA 92025
Owner/Operator Telephone: 760-741-2111
Owner/Operator Telephone Ext: Not reported
Owner/Operator Fax: Not reported
Owner/Operator Email: Not reported

Owner/Operator Indicator: Owner
Owner/Operator Name: REALTY INCOME PROPERTIES 29 LLC
Legal Status: Private
Date Became Current: 2013-08-22 00:00:00.
Date Ended Current: Not reported
Owner/Operator Address: 600 LA TERRAZA BLVD
Owner/Operator City,State,Zip: ESCONDIDO, CA 92025
Owner/Operator Telephone: 760-741-2111
Owner/Operator Telephone Ext: Not reported
Owner/Operator Fax: Not reported
Owner/Operator Email: Not reported

Historic Generators:

Receive Date: 2015-03-13 00:00:00.0
Handler Name: FAMILY DOLLAR #5873
Federal Waste Generator Description: Conditionally Exempt Small Quantity Generator
State District Owner: OH
Large Quantity Handler of Universal Waste: No
Recognized Trader Importer: No
Recognized Trader Exporter: No
Spent Lead Acid Battery Importer: No
Spent Lead Acid Battery Exporter: No
Current Record: No
Non Storage Recycler Activity: Not reported
Electronic Manifest Broker: Not reported

Receive Date: 2015-11-09 00:00:00.0
Handler Name: FAMILY DOLLAR #5873
Federal Waste Generator Description: Not a generator, verified

Map ID
Direction
Distance
Elevation

MAP FINDINGS

Site

Database(s)

EDR ID Number
EPA ID Number

FAMILY DOLLAR #5873 (Continued)

1018159556

State District Owner: OH
Large Quantity Handler of Universal Waste: No
Recognized Trader Importer: No
Recognized Trader Exporter: No
Spent Lead Acid Battery Importer: No
Spent Lead Acid Battery Exporter: No
Current Record: Yes
Non Storage Recycler Activity: Not reported
Electronic Manifest Broker: Not reported

List of NAICS Codes and Descriptions:

NAICS Code: 45299
NAICS Description: ALL OTHER GENERAL MERCHANDISE STORES

Facility Has Received Notices of Violations:

Violations: No Violations Found

Evaluation Action Summary:

Evaluations: No Evaluations Found

D24
SW
1/8-1/4
0.151 mi.
797 ft.

FORMER GAS STATION
12329 EUCLID AVE
CLEVELAND, OH 44106
Site 2 of 4 in cluster D

ARCHIVE UST **U004090848**
N/A

Relative:
Lower
Actual:
687 ft.

ARCHIVE UST:
Name: FORMER GAS STATION
Address: 12329 EUCLID AVE
City,State,Zip: CLEVELAND, OH 44106
Facility Number: 18011070
Owner Name: FREE CLINIC
Owner Address: 12201 EUCLID AVE
Owner City,St,Zip: CLEVELAND, OH 44106
Owner Telephone: (216)721-4010
Owner ID: W021654
Facility Type: Not reported
Contact Name: Not reported
Contact Telephone: Not reported
Tank Number: Not reported
Depth at Location: CLEVELAND FIRE DEPARTMENT
Authorized: Yes
Eligible Award: Not reported
Action: Yes

Tank ID: T00001
Tank Type: Not reported
Tank Status: Removed
Install Date: Not reported
Content: Not reported
Capacity: Not reported
Corrosion Protection Tank: Not reported
CAS #: Not reported
Regulated: No
Overfill Device Installed: Not reported

Map ID
 Direction
 Distance
 Elevation

MAP FINDINGS

Site

Database(s)

EDR ID Number
 EPA ID Number

FORMER GAS STATION (Continued)

U004090848

Spill Device Installed: Not reported
 Release Detection On Tank: Not reported
 Date Removed: 12/19/2001
 Date Last Use: 1/1/1950
 Date Abandoned/Closed: Not reported
 AST/UST: UST
 Corrosion Protection Piping: Not reported
 Piping Material: Not reported
 Piping Type: Not reported
 Release Detection On Piping: Not reported

Tank ID: T00002
 Tank Type: Not reported
Tank Status: Removed
 Install Date: Not reported
 Content: Not reported
 Capacity: Not reported
 Corrosion Protection Tank: Not reported
 CAS #: Not reported
 Regulated: Not reported
 Overfill Device Installed: Not reported
 Spill Device Installed: Not reported
 Release Detection On Tank: Not reported
 Date Removed: 12/18/2001
 Date Last Use: 1/1/1950
 Date Abandoned/Closed: Not reported
 AST/UST: UST
 Corrosion Protection Piping: Not reported
 Piping Material: Not reported
 Piping Type: Not reported
 Release Detection On Piping: Not reported

D25
SW
 1/8-1/4
 0.163 mi.
 863 ft.

LAKEVIEW CEMETERY ASSOCIATION
12316 EUCLID AVE
CLEVELAND, OH 44106
 Site 3 of 4 in cluster D

LUST **U004094712**
ARCHIVE UST **N/A**

Relative:
Higher
Actual:
690 ft.

LUST:
 Name: LAKEVIEW CEMETERY ASSOCIATION
 Address: 12316 EUCLID AVE
 City,State,Zip: CLEVELAND, OH 44106
 Release Number: 18004618 - N00001
 Release Date: 05/01/1995
 LTF Status: 1 SUS/CON from regulated UST
FR Status: NFA: No Further Action
 Priority: 2
 Review Date: 02/19/1999
 Priority Decode: SUS/CON from non-regulated UST
 Class1 Decode: A viable RP have been identified
 Latitude: 41.514605
 Longitude: -81.59804
 Class: Viable Responsible Party has been identified
 Incident Number: 185018800.0
 Last Update: Charles Zepp
 Last Update Date: 01/28/2021
 Last Update Update: 02/19/1999

Map ID
Direction
Distance
Elevation

MAP FINDINGS

Site

Database(s)

EDR ID Number
EPA ID Number

LAKEVIEW CEMETERY ASSOCIATION (Continued)

U004094712

Sub Status: Approved
Rules: 1992
Coordinator: Charles Zepp
Rating: Not reported

ARCHIVE UST:

Name: LAKE VIEW CEMETERY ASSOCIATION
Address: 12316 EUCLID AVE
City,State,Zip: CLEVELAND, OH 44106
Facility Number: 18004618
Owner Name: LAKE VIEW CEMETERY ASSOCIATION
Owner Address: 12316 EUCLID AVE
Owner City,St,Zip: CLEVELAND, OH 44106
Owner Telephone: (216) 421-2665
Owner ID: W002338
Facility Type: Commercial
Contact Name: Not reported
Contact Telephone: Not reported
Tank Number: Not reported
Depth at Location: Zero
Authorized: No
Eligible Award: Not reported
Action: No

Permit:

Facility Id: 18004618
Permit Id: P00001
Permit Status: Expired
Issued Date: 4/12/1995
LFD Permit Id: Not reported

Inspection:

Facility Id: 18004618
Permit Number: P00001
Code: 103
Inspection Type: Final

Tank ID: T00001
Tank Type: Not reported
Tank Status: Removed
Install Date: Not reported
Content: Not reported
Capacity: Not reported
Corrosion Protection Tank: Not reported
CAS #: Not reported
Regulated: Yes
Overfill Device Installed: No
Spill Device Installed: No
Release Detection On Tank: Not reported
Date Removed: 1/1/1995
Date Last Use: 1/1/1995
Date Abandoned/Closed: Not reported
AST/UST: UST
Corrosion Protection Piping: Not reported
Piping Material: Not reported
Piping Type: Not reported

Map ID
Direction
Distance
Elevation

MAP FINDINGS

Site

Database(s)

EDR ID Number
EPA ID Number

LAKEVIEW CEMETERY ASSOCIATION (Continued)

U004094712

Release Detection On Piping: Not reported

Tank ID: T00002
Tank Type: Not reported
Tank Status: Removed
Install Date: Not reported
Content: Not reported
Capacity: Not reported
Corrosion Protection Tank: Not reported
CAS #: Not reported
Regulated: Yes
Overfill Device Installed: No
Spill Device Installed: No
Release Detection On Tank: Not reported
Date Removed: 1/1/1995
Date Last Use: 1/1/1995
Date Abandoned/Closed: Not reported
AST/UST: UST
Corrosion Protection Piping: Not reported
Piping Material: Not reported
Piping Type: Not reported
Release Detection On Piping: Not reported

D26
SW
1/8-1/4
0.163 mi.
863 ft.

LAKEVIEW CEMETERY ASSOCIATION
12316 EUCLID AVE
CLEVELAND, OH 44106
Site 4 of 4 in cluster D

UST U004203030
N/A

Relative:
Higher
Actual:
690 ft.

UST:
Name: LAKEVIEW CEMETERY ASSOCIATION
Address: 12316 EUCLID AVE
City,State,Zip: CLEVELAND, OH 44106
Facility Id: 18004618
Facility Type: Commercial
Latitude: 41.514605000000003
Longitude: -81.598039999999997
Owner Name: Not reported
Owner Address: Not reported
Owner City/State/Zip: Not reported

Tank Number: T00001
Status: REM - Removed
UST Capacity: 600
Tank Content: Diesel
Installation Date: Not reported
Construction: BM - Bare Metal
Date Last Used: 01/01/1995
Date TCL Closed: Not reported
Date Removed: 03/01/1995
CAS Number: 68334-30-5
Abandoned Approved: Not reported
Regulated: YES
Sensitive Area: NO
Date Of Sensitivity: Not reported
UST Configurations: Not reported
Construction Comments: Steel

Map ID
Direction
Distance
Elevation

MAP FINDINGS

Site

Database(s)

EDR ID Number
EPA ID Number

LAKEVIEW CEMETERY ASSOCIATION (Continued)

U004203030

Corrosion Protections: Not reported
Corrosion Protection Comments: Not reported
Primary Release Detection: AMO - Alternative Method (Other, explain)
Secondary Release Detection: Not reported
Release Detection Comments: RDTank: / RDLine:
Piping Configuration: Not reported
Piping Configuration Comments: Not reported
Piping Styles: P - Pressure
Piping Constructions: BM - Bare Metal
Piping Construction Comments: Bare Steel
Piping Corrosion Protections: OTH - Other (explain)
Piping Corrosion Protection Comments: Not reported
Piping Release Detections: OTH - Other(explain)
Piping Release Detection Comments: Not reported
Spill Prevention Manholes: NP - None Present
Spill Prevention Manhole Comments: No
OverFill Prevention: Not reported
OverFill Prevention Comment: OverFill Spill: No
Comments: Not reported

Name: LAKEVIEW CEMETERY ASSOCIATION
Address: 12316 EUCLID AVE
City,State,Zip: CLEVELAND, OH 44106

Tank Number: T00002
Status: REM - Removed
UST Capacity: 1000
Tank Content: Gasoline
Installation Date: 09/01/1982
Construction: BM - Bare Metal
Date Last Used: 01/01/1995
Date TCL Closed: Not reported
Date Removed: 03/01/1995
CAS Number: 8006-61-9
Abandoned Approved: Not reported
Regulated: YES
Sensitive Area: NO
Date Of Sensitivity: Not reported
UST Configurations: Not reported
Construction Comments: Steel
Corrosion Protections: Not reported
Corrosion Protection Comments: Not reported
Primary Release Detection: AMO - Alternative Method (Other, explain)
Secondary Release Detection: Not reported
Release Detection Comments: RDTank: / RDLine:
Piping Configuration: Not reported
Piping Configuration Comments: Not reported
Piping Styles: P - Pressure
Piping Constructions: BM - Bare Metal
Piping Construction Comments: Bare Steel
Piping Corrosion Protections: OTH - Other (explain)
Piping Corrosion Protection Comments: Not reported
Piping Release Detections: OTH - Other(explain)
Piping Release Detection Comments: Not reported
Spill Prevention Manholes: NP - None Present
Spill Prevention Manhole Comments: No
OverFill Prevention: Not reported

Map ID
 Direction
 Distance
 Elevation

MAP FINDINGS

Site

Database(s)

EDR ID Number
 EPA ID Number

LAKEVIEW CEMETERY ASSOCIATION (Continued)

U004203030

OverFill Prevention Comment: OverFill Spill: No
 Comments: Not reported

Name: LAKEVIEW CEMETERY ASSOCIATION
 Address: 12316 EUCLID AVE
 City,State,Zip: CLEVELAND, OH 44106

Tank Number: T00003
 Status: REM - Removed
 UST Capacity: 2000
 Tank Content: Heating Oil
 Installation Date: Not reported
 Construction: Not reported
 Date Last Used: Not reported
 Date TCL Closed: Not reported
 Date Removed: 03/01/1995
 CAS Number: Not reported
 Abandoned Approved: Not reported
 Regulated: NO
 Sensitive Area: NO
 Date Of Sensitivity: Not reported
 UST Configurations: Not reported
 Construction Comments: Not reported
 Corrosion Protections: Not reported
 Corrosion Protection Comments: Not reported
 Primary Release Detection: Not reported
 Secondary Release Detection: Not reported
 Release Detection Comments: Not reported
 Piping Configuration: Not reported
 Piping Configuration Comments: Not reported
 Piping Styles: Not reported
 Piping Constructions: Not reported
 Piping Construction Comments: Not reported
 Piping Corrosion Protections: Not reported
 Piping Corrosion Protection Comments: Not reported
 Piping Release Detections: Not reported
 Piping Release Detection Comments: Not reported
 Spill Prevention Manholes: Not reported
 Spill Prevention Manhole Comments: Not reported
 OverFill Prevention: Not reported
 OverFill Prevention Comment: Not reported
 Comments: Not reported

**E27
 NE
 1/8-1/4
 0.174 mi.
 919 ft.**

**SUNOCO SERVICE STATION
 12800 EUCLID AVE
 EAST CLEVELAND, OH 44112**

**RCRA-VSQG 1004763602
 ICIS OHD000802629
 US AIRS**

Site 4 of 5 in cluster E

**Relative:
 Higher
 Actual:
 689 ft.**

RCRA-VSQG:
 Date Form Received by Agency: 1998-09-09 00:00:00.0
 Handler Name: SUNOCO SERVICE STATION
 Handler Address: 12800 EUCLID AVE
 Handler City,State,Zip: EAST CLEVELAND, OH 44112
 EPA ID: OHD000802629
 Contact Name: SUSAN HICKEY
 Contact Address: 1801 MARKET ST 20/10/ PC
 Contact City,State,Zip: PHILADELPHIA, PA 19103-1699

Map ID
 Direction
 Distance
 Elevation

MAP FINDINGS

Site

Database(s)

EDR ID Number
 EPA ID Number

SUNOCO SERVICE STATION (Continued)

1004763602

Contact Telephone:	610-941-9054
Contact Fax:	Not reported
Contact Email:	Not reported
Contact Title:	Not reported
EPA Region:	05
Land Type:	Private
Federal Waste Generator Description:	Conditionally Exempt Small Quantity Generator
Non-Notifier:	Not reported
Biennial Report Cycle:	Not reported
Accessibility:	Not reported
Active Site Indicator:	Handler Activities
State District Owner:	OH
State District:	NE
Mailing Address:	1801 MARKET ST 20/10/ PC
Mailing City, State, Zip:	PHILADELPHIA, PA 19103-1699
Owner Name:	SUN CO INC (R&M)
Owner Type:	Private
Operator Name:	NAME NOT REPORTED
Operator Type:	Private
Short-Term Generator Activity:	No
Importer Activity:	No
Mixed Waste Generator:	No
Transporter Activity:	No
Transfer Facility Activity:	No
Recycler Activity with Storage:	No
Small Quantity On-Site Burner Exemption:	No
Smelting Melting and Refining Furnace Exemption:	No
Underground Injection Control:	No
Off-Site Waste Receipt:	No
Universal Waste Indicator:	No
Universal Waste Destination Facility:	No
Federal Universal Waste:	No
Active Site Fed-Reg Treatment Storage and Disposal Facility:	Not reported
Active Site Converter Treatment storage and Disposal Facility:	Not reported
Active Site State-Reg Treatment Storage and Disposal Facility:	Not reported
Active Site State-Reg Handler:	---
Federal Facility Indicator:	Not reported
Hazardous Secondary Material Indicator:	NN
Sub-Part K Indicator:	Not reported
Commercial TSD Indicator:	No
Treatment Storage and Disposal Type:	Not reported
2018 GPRA Permit Baseline:	Not on the Baseline
2018 GPRA Renewals Baseline:	Not on the Baseline
Permit Renewals Workload Universe:	Not reported
Permit Workload Universe:	Not reported
Permit Progress Universe:	Not reported
Post-Closure Workload Universe:	Not reported
Closure Workload Universe:	Not reported
202 GPRA Corrective Action Baseline:	No
Corrective Action Workload Universe:	No
Subject to Corrective Action Universe:	No
Non-TSDFs Where RCRA CA has Been Imposed Universe:	No
TSDFs Potentially Subject to CA Under 3004 (u)/(v) Universe:	No
TSDFs Only Subject to CA under Discretionary Auth Universe:	No
Corrective Action Priority Ranking:	No NCAPS ranking
Environmental Control Indicator:	No
Institutional Control Indicator:	No

Map ID
Direction
Distance
Elevation

MAP FINDINGS

Site

Database(s)

EDR ID Number
EPA ID Number

SUNOCO SERVICE STATION (Continued)

1004763602

Human Exposure Controls Indicator:	N/A
Groundwater Controls Indicator:	N/A
Operating TSD Universe:	Not reported
Full Enforcement Universe:	Not reported
Significant Non-Complier Universe:	No
Unaddressed Significant Non-Complier Universe:	No
Addressed Significant Non-Complier Universe:	No
Significant Non-Complier With a Compliance Schedule Universe:	No
Financial Assurance Required:	Not reported
Handler Date of Last Change:	2014-10-16 00:00:00.0
Recognized Trader-Importer:	No
Recognized Trader-Exporter:	No
Importer of Spent Lead Acid Batteries:	No
Exporter of Spent Lead Acid Batteries:	No
Recycler Activity Without Storage:	Not reported
Manifest Broker:	Not reported
Sub-Part P Indicator:	No

Hazardous Waste Summary:

Waste Code:	D001
Waste Description:	IGNITABLE WASTE

Waste Code:	D018
Waste Description:	BENZENE

Handler - Owner Operator:

Owner/Operator Indicator:	Owner
Owner/Operator Name:	SUN CO INC (R&M)
Legal Status:	Private
Date Became Current:	Not reported
Date Ended Current:	Not reported
Owner/Operator Address:	1801 MARKET ST
Owner/Operator City,State,Zip:	PHILADELPHIA, PA 19103-1699
Owner/Operator Telephone:	215-977-6801
Owner/Operator Telephone Ext:	Not reported
Owner/Operator Fax:	Not reported
Owner/Operator Email:	Not reported

Owner/Operator Indicator:	Operator
Owner/Operator Name:	NAME NOT REPORTED
Legal Status:	Private
Date Became Current:	Not reported
Date Ended Current:	Not reported
Owner/Operator Address:	ADDRESS NOT REPORTED
Owner/Operator City,State,Zip:	CITY NOT REPORTED, AK 99998
Owner/Operator Telephone:	312-555-1212
Owner/Operator Telephone Ext:	Not reported
Owner/Operator Fax:	Not reported
Owner/Operator Email:	Not reported

Historic Generators:

Receive Date:	1998-09-09 00:00:00.0
Handler Name:	SUNOCO SERVICE STATION
Federal Waste Generator Description:	Conditionally Exempt Small Quantity Generator
State District Owner:	OH

Map ID
Direction
Distance
Elevation

MAP FINDINGS

Site

Database(s)

EDR ID Number
EPA ID Number

SUNOCO SERVICE STATION (Continued)

1004763602

Large Quantity Handler of Universal Waste: No
Recognized Trader Importer: No
Recognized Trader Exporter: No
Spent Lead Acid Battery Importer: No
Spent Lead Acid Battery Exporter: No
Current Record: Yes
Non Storage Recycler Activity: Not reported
Electronic Manifest Broker: Not reported

List of NAICS Codes and Descriptions:
NAICS Codes: No NAICS Codes Found

Facility Has Received Notices of Violations:
Violations: No Violations Found

Evaluation Action Summary:
Evaluations: No Evaluations Found

ICIS:

Enforcement Action ID: OH000A0000390350073300003
FRS ID: 110009670659
Action Name: H & H INVESTMENT GROUP, LLC DBA HANINI E 390350073300003
Facility Name: H & H INVESTMENT GROUP, LLC DBA HANINI EXPRESS
Facility Address: 12800 EUCLID AVENUE
EAST CLEVELAND, OH 441124735

Enforcement Action Type: Notice of Violation
Facility County: CUYAHOGA
Program System Acronym: AIR
Enforcement Action Forum Desc: Administrative - Informal
EA Type Code: NOV
Facility SIC Code: Not reported
Federal Facility ID: Not reported
Latitude in Decimal Degrees: 41.51903
Longitude in Decimal Degrees: -81.59372
Permit Type Desc: Not reported
Program System Acronym: OH0000001318186205
Facility NAICS Code: 447190
Tribal Land Code: Not reported

US AIRS MINOR:

Envid: 1004763602
Region Code: 05
Programmatic ID: AIR OH0000001318186205
Facility Registry ID: 110009670659
D and B Number: Not reported
Primary SIC Code: Not reported
NAICS Code: 447190
Default Air Classification Code: MIN
Facility Type of Ownership Code: Not reported
Air CMS Category Code: Not reported
HPV Status: Not reported

US AIRS MINOR:

Map ID
Direction
Distance
Elevation

MAP FINDINGS

Site

Database(s)

EDR ID Number
EPA ID Number

SUNOCO SERVICE STATION (Continued)

1004763602

Region Code: 05
Programmatic ID: AIR OH0000001318186205
Facility Registry ID: 110009670659
Air Operating Status Code: OPR
Default Air Classification Code: MIN
Air Program: State Implementation Plan for National Primary and Secondary Ambient Air Quality Standards
Activity Date: 2003-08-22 00:00:00
Activity Status Date: 2015-09-23 18:58:39
Activity Group: Compliance Monitoring
Activity Type: Inspection/Evaluation
Activity Status: Active

Region Code: 05
Programmatic ID: AIR OH0000001318186205
Facility Registry ID: 110009670659
Air Operating Status Code: OPR
Default Air Classification Code: MIN
Air Program: State Implementation Plan for National Primary and Secondary Ambient Air Quality Standards
Activity Date: 2004-08-04 00:00:00
Activity Status Date: 2015-09-23 18:58:39
Activity Group: Compliance Monitoring
Activity Type: Inspection/Evaluation
Activity Status: Active

Region Code: 05
Programmatic ID: AIR OH0000001318186205
Facility Registry ID: 110009670659
Air Operating Status Code: OPR
Default Air Classification Code: MIN
Air Program: State Implementation Plan for National Primary and Secondary Ambient Air Quality Standards
Activity Date: 2014-02-11 00:00:00
Activity Status Date: 2015-09-23 18:58:39
Activity Group: Compliance Monitoring
Activity Type: Inspection/Evaluation
Activity Status: Active

Region Code: 05
Programmatic ID: AIR OH0000001318186205
Facility Registry ID: 110009670659
Air Operating Status Code: OPR
Default Air Classification Code: MIN
Air Program: State Implementation Plan for National Primary and Secondary Ambient Air Quality Standards
Activity Date: 2014-02-13 00:00:00
Activity Status Date: 2015-09-23 18:58:39
Activity Group: Compliance Monitoring
Activity Type: Inspection/Evaluation
Activity Status: Active

Region Code: 05
Programmatic ID: AIR OH0000001318186205
Facility Registry ID: 110009670659
Air Operating Status Code: OPR
Default Air Classification Code: MIN
Air Program: State Implementation Plan for National Primary and Secondary Ambient Air Quality Standards
Activity Date: 2014-11-19 00:00:00
Activity Status Date: 2015-09-23 19:16:30
Activity Group: Compliance Monitoring

Map ID
Direction
Distance
Elevation

MAP FINDINGS

Site

Database(s)

EDR ID Number
EPA ID Number

SUNOCO SERVICE STATION (Continued)

1004763602

Activity Type: Inspection/Evaluation
Activity Status: Active

Region Code: 05
Programmatic ID: AIR OH0000001318186205
Facility Registry ID: 110009670659
Air Operating Status Code: OPR
Default Air Classification Code: MIN
Air Program: State Implementation Plan for National Primary and Secondary Ambient Air Quality Standards
Activity Date: 2014-11-25 00:00:00
Activity Status Date: 2015-09-23 19:16:08
Activity Group: Compliance Monitoring
Activity Type: Inspection/Evaluation
Activity Status: Active

Region Code: 05
Programmatic ID: AIR OH0000001318186205
Facility Registry ID: 110009670659
Air Operating Status Code: OPR
Default Air Classification Code: MIN
Air Program: State Implementation Plan for National Primary and Secondary Ambient Air Quality Standards
Activity Date: 2016-01-08 00:00:00
Activity Status Date: 2016-01-15 09:54:58
Activity Group: Compliance Monitoring
Activity Type: Inspection/Evaluation
Activity Status: Active

Region Code: 05
Programmatic ID: AIR OH0000001318186205
Facility Registry ID: 110009670659
Air Operating Status Code: OPR
Default Air Classification Code: MIN
Air Program: State Implementation Plan for National Primary and Secondary Ambient Air Quality Standards
Activity Date: 2016-01-11 00:00:00
Activity Status Date: 2016-01-15 09:54:57
Activity Group: Compliance Monitoring
Activity Type: Inspection/Evaluation
Activity Status: Active

Region Code: 05
Programmatic ID: AIR OH0000001318186205
Facility Registry ID: 110009670659
Air Operating Status Code: OPR
Default Air Classification Code: MIN
Air Program: State Implementation Plan for National Primary and Secondary Ambient Air Quality Standards
Activity Date: 2003-06-26 00:00:00
Activity Status Date: Not reported
Activity Group: Compliance Monitoring
Activity Type: Inspection/Evaluation
Activity Status: Not reported

Region Code: 05
Programmatic ID: AIR OH0000001318186205
Facility Registry ID: 110009670659
Air Operating Status Code: OPR
Default Air Classification Code: MIN
Air Program: State Implementation Plan for National Primary and Secondary Ambient Air Quality Standards

Map ID
Direction
Distance
Elevation

MAP FINDINGS

Site

Database(s)

EDR ID Number
EPA ID Number

SUNOCO SERVICE STATION (Continued)

1004763602

Activity Date: 2003-07-09 00:00:00
Activity Status Date: 2003-07-09 00:00:00
Activity Group: Enforcement Action
Activity Type: Administrative - Informal
Activity Status: Achieved

**E28
NE
1/8-1/4
0.174 mi.
919 ft.**

**HANINI EXPRESS
12800 EUCLID AVE
EAST CLEVELAND, OH 44112**

**LUST U003749220
UST N/A
ARCHIVE UST**

Site 5 of 5 in cluster E

**Relative:
Higher
Actual:
689 ft.**

LUST:
Name: HANINI EXPRESS
Address: 12800 EUCLID AVE
City,State,Zip: EAST CLEVELAND, OH 44112
Release Number: 18001896 - N00001
Release Date: 03/05/1998
LTF Status: 6 Closure of regulated UST
FR Status: NFA: No Further Action
Priority: 2
Review Date: 03/19/2004
Priority Decode: SUS/CON from non-regulated UST
Class1 Decode: A viable RP have been identified
Latitude: 41.518952
Longitude: -81.593549
Class: Viable Responsible Party has been identified
Incident Number: 188052400.0
Last Update: Charles Zepp
Last Update Date: 12/04/2020
Last Update Update: 03/19/2004
Sub Status: Approved
Rules: 1992
Coordinator: Charles Zepp
Rating: 3

Name: HANINI EXPRESS
Address: 12800 EUCLID AVE
City,State,Zip: EAST CLEVELAND, OH 44112
Release Number: 18001896 - N00002
Release Date: 02/02/2004
LTF Status: 6 Closure of regulated UST
FR Status: NFA: No Further Action
Priority: 2
Review Date: 07/14/2008
Priority Decode: SUS/CON from non-regulated UST
Class1 Decode: A viable RP have been identified
Latitude: 41.518952
Longitude: -81.593549
Class: Viable Responsible Party has been identified
Incident Number: Not reported
Last Update: Charles Zepp
Last Update Date: 12/04/2020
Last Update Update: 07/14/2008
Sub Status: Approved
Rules: 1999
Coordinator: Charles Zepp

Map ID
Direction
Distance
Elevation

MAP FINDINGS

Site

Database(s)

EDR ID Number
EPA ID Number

HANINI EXPRESS (Continued)

U003749220

Rating: 14

Name: HANINI EXPRESS
Address: 12800 EUCLID AVE
City,State,Zip: EAST CLEVELAND, OH 44112
Release Number: 18001896 - N00003
Release Date: 06/05/2007
LTF Status: 1 SUS/CON from regulated UST
FR Status: RAP: Remedial Action Plan
Priority: 2
Review Date: 12/01/2020
Priority Decode: SUS/CON from non-regulated UST
Class1 Decode: A viable RP have been identified
Latitude: 41.518952
Longitude: -81.593549
Class: Viable Responsible Party has been identified
Incident Number: Not reported
Last Update: Charles Zepp
Last Update Date: 12/01/2020
Last Update Update: 01/18/2016
Sub Status: Deficient
Rules: 2005
Coordinator: Charles Zepp
Rating: 21

UST:

Name: HANINI EXPRESS
Address: 12800 EUCLID AVE
City,State,Zip: EAST CLEVELAND, OH 44112
Facility Id: 18001896
Facility Type: Gas Station
Latitude: 41.518951999999999
Longitude: -81.593548999999996
Owner Name: H & H INVESTMENT GROUP
Owner Address: 900 CARNEGIE AVE
Owner City/State/Zip: 44115

Tank Number: T00001
Status: CIU - Currently In Use
UST Capacity: 8000
Tank Content: Gasoline
Installation Date: 06/01/1983
Construction: FRP-Fiberglass Reinforced Plastic
Date Last Used: Not reported
Date TCL Closed: Not reported
Date Removed: Not reported
CAS Number: 8006-61-9
Abandoned Approved: Not reported
Regulated: YES
Sensitive Area: NO
Date Of Sensitivity: Not reported
UST Configurations: SW - Single Wall
Construction Comments: Not reported
Corrosion Protections: NR - None Required by Rule
Corrosion Protection Comments: Not reported
Primary Release Detection: ATG - Automatic Tank Gauging
Secondary Release Detection: Not reported

Map ID
Direction
Distance
Elevation

MAP FINDINGS

Site

Database(s)

EDR ID Number
EPA ID Number

HANINI EXPRESS (Continued)

U003749220

Release Detection Comments: Not reported
Piping Configuration: SW - Single Wall
Piping Configuration Comments: Not reported
Piping Styles: P - Pressure
Piping Constructions: FRP - Fiberglass Reinforced Plastic
Piping Construction Comments: Not reported
Piping Corrosion Protections: NR - None required by rule
Piping Corrosion Protection Comments: Not reported
Piping Release Detections: ELLD - Electronic Line Leak Detector
Piping Release Detection Comments: Not reported
Spill Prevention Manholes: SB - Spill Containment Manhole (bucket)
Spill Prevention Manhole Comments: Not reported
OverFill Prevention: FILL - Fill Pipe (drop tube flapper)
OverFill Prevention Comment: Not reported
Comments: Not reported

Name: HANINI EXPRESS
Address: 12800 EUCLID AVE
City,State,Zip: EAST CLEVELAND, OH 44112

Tank Number: T00002
Status: CIU - Currently In Use
UST Capacity: 8000
Tank Content: Gasoline
Installation Date: 06/01/1983
Construction: FRP-Fiberglass Reinforced Plastic
Date Last Used: Not reported
Date TCL Closed: Not reported
Date Removed: Not reported
CAS Number: 8006-61-9
Abandoned Approved: Not reported
Regulated: YES
Sensitive Area: NO
Date Of Sensitivity: Not reported
UST Configurations: SW - Single Wall
Construction Comments: Not reported
Corrosion Protections: NR - None Required by Rule
Corrosion Protection Comments: Not reported
Primary Release Detection: ATG - Automatic Tank Gauging
Secondary Release Detection: Not reported
Release Detection Comments: Not reported
Piping Configuration: SW - Single Wall
Piping Configuration Comments: Not reported
Piping Styles: P - Pressure
Piping Constructions: FRP - Fiberglass Reinforced Plastic
Piping Construction Comments: Not reported
Piping Corrosion Protections: NR - None required by rule
Piping Corrosion Protection Comments: Not reported
Piping Release Detections: ELLD - Electronic Line Leak Detector
Piping Release Detection Comments: Not reported
Spill Prevention Manholes: SB - Spill Containment Manhole (bucket)
Spill Prevention Manhole Comments: Not reported
OverFill Prevention: FILL - Fill Pipe (drop tube flapper)
OverFill Prevention Comment: Not reported
Comments: Not reported

Name: HANINI EXPRESS

Map ID
Direction
Distance
Elevation

MAP FINDINGS

Site

Database(s)

EDR ID Number
EPA ID Number

HANINI EXPRESS (Continued)

U003749220

Address: 12800 EUCLID AVE
City,State,Zip: EAST CLEVELAND, OH 44112

Tank Number: T00003
Status: CIU - Currently In Use
UST Capacity: 8000
Tank Content: Gasoline
Installation Date: 06/01/1983
Construction: FRP-Fiberglass Reinforced Plastic
Date Last Used: Not reported
Date TCL Closed: Not reported
Date Removed: Not reported
CAS Number: 8006-61-9
Abandoned Approved: Not reported
Regulated: YES
Sensitive Area: NO
Date Of Sensitivity: Not reported
UST Configurations: SW - Single Wall
Construction Comments: Not reported
Corrosion Protections: NR - None Required by Rule
Corrosion Protection Comments: Not reported
Primary Release Detection: ATG - Automatic Tank Gauging
Secondary Release Detection: Not reported
Release Detection Comments: Not reported
Piping Configuration: SW - Single Wall
Piping Configuration Comments: Not reported
Piping Styles: P - Pressure
Piping Constructions: FRP - Fiberglass Reinforced Plastic
Piping Construction Comments: Not reported
Piping Corrosion Protections: NR - None required by rule
Piping Corrosion Protection Comments: Not reported
Piping Release Detections: ELLD - Electronic Line Leak Detector
Piping Release Detection Comments: Not reported
Spill Prevention Manholes: SB - Spill Containment Manhole (bucket)
Spill Prevention Manhole Comments: Not reported
OverFill Prevention: FILL - Fill Pipe (drop tube flapper)
OverFill Prevention Comment: Not reported
Comments: Not reported

Name: HANINI EXPRESS
Address: 12800 EUCLID AVE
City,State,Zip: EAST CLEVELAND, OH 44112

Tank Number: T00004
Status: REM - Removed
UST Capacity: 1000
Tank Content: Used Oil
Installation Date: 09/01/1986
Construction: FRP-Fiberglass Reinforced Plastic
Date Last Used: 01/19/1998
Date TCL Closed: Not reported
Date Removed: 01/19/1998
CAS Number: Not reported
Abandoned Approved: Not reported
Regulated: YES
Sensitive Area: NO
Date Of Sensitivity: Not reported

Map ID
Direction
Distance
Elevation

MAP FINDINGS

Site

Database(s)

EDR ID Number
EPA ID Number

HANINI EXPRESS (Continued)

U003749220

UST Configurations: Not reported
Construction Comments: Fiberglass Reinforced Plastic
Corrosion Protections: Not reported
Corrosion Protection Comments: Not reported
Primary Release Detection: AMO - Alternative Method (Other, explain)
Secondary Release Detection: Not reported
Release Detection Comments: RDTank: / RDLine:
Piping Configuration: Not reported
Piping Configuration Comments: Not reported
Piping Styles: NA - Not Applicable
Piping Constructions: OTH - Other (explain)
Piping Construction Comments: Not Marked on Form
Piping Corrosion Protections: OTH - Other (explain)
Piping Corrosion Protection Comments: Not reported
Piping Release Detections: OTH - Other(explain)
Piping Release Detection Comments: Not reported
Spill Prevention Manholes: NP - None Present
Spill Prevention Manhole Comments: No
OverFill Prevention: Not reported
OverFill Prevention Comment: OverFill Spill: No
Comments: Not reported

ARCHIVE UST:

Name: GASGO
Address: 12800 EUCLID AVE
City,State,Zip: EAST CLEVELAND, OH 44112
Facility Number: 18001896
Owner Name: EUCLID SUNSHINE, LLC
Owner Address: PO BOX 562
Owner City,St,Zip: LAKEWOOD, OH 44107
Owner Telephone: (216)840-6000
Owner ID: W024405
Facility Type: Gas Station
Contact Name: MOHAMMAD ALBELBISI
Contact Telephone: (216)840-6000
Tank Number: 3
Depth at Location: Zero
Authorized: No
Eligible Award: Not reported
Action: Yes

Tank ID: T00001
Tank Type: Not reported
Tank Status: Out of Service 12+ months Viable Owner
Install Date: Not reported
Content: Not reported
Capacity: Not reported
Corrosion Protection Tank: Not reported
CAS #: Not reported
Regulated: Yes
Overfill Device Installed: Yes
Spill Device Installed: Yes
Release Detection On Tank: Not reported
Date Removed: Not reported
Date Last Use: Not reported
Date Abandoned/Closed: Not reported
AST/UST: UST

Map ID
Direction
Distance
Elevation

MAP FINDINGS

Site

Database(s)

EDR ID Number
EPA ID Number

HANINI EXPRESS (Continued)

U003749220

Corrosion Protection Piping: Not reported
Piping Material: Not reported
Piping Type: Not reported
Release Detection On Piping: Electronic Line Leak Detector

Tank ID: T00002
Tank Type: Not reported
Tank Status: Out of Service 12+ months Viable Owner
Install Date: Not reported
Content: Not reported
Capacity: Not reported
Corrosion Protection Tank: Not reported
CAS #: Not reported
Regulated: Yes
Overfill Device Installed: Yes
Spill Device Installed: Yes
Release Detection On Tank: Not reported
Date Removed: Not reported
Date Last Use: Not reported
Date Abandoned/Closed: Not reported
AST/UST: UST
Corrosion Protection Piping: Not reported
Piping Material: Not reported
Piping Type: Not reported
Release Detection On Piping: Electronic Line Leak Detector

Tank ID: T00003
Tank Type: Not reported
Tank Status: Out of Service 12+ months Viable Owner
Install Date: Not reported
Content: Not reported
Capacity: Not reported
Corrosion Protection Tank: Not reported
CAS #: Not reported
Regulated: Yes
Overfill Device Installed: Yes
Spill Device Installed: Yes
Release Detection On Tank: Not reported
Date Removed: Not reported
Date Last Use: Not reported
Date Abandoned/Closed: Not reported
AST/UST: UST
Corrosion Protection Piping: Not reported
Piping Material: Not reported
Piping Type: Not reported
Release Detection On Piping: Electronic Line Leak Detector

Tank ID: T00004
Tank Type: Not reported
Tank Status: Removed
Install Date: Not reported
Content: Not reported
Capacity: Not reported
Corrosion Protection Tank: Not reported

Map ID
 Direction
 Distance
 Elevation

MAP FINDINGS

Site

Database(s)

EDR ID Number
 EPA ID Number

HANINI EXPRESS (Continued)

U003749220

CAS #: Not reported
 Regulated: Yes
 Overfill Device Installed: No
 Spill Device Installed: No
 Release Detection On Tank: Not reported
 Date Removed: 1/19/1998
 Date Last Use: 1/19/1998
 Date Abandoned/Closed: Not reported
 AST/UST: UST
 Corrosion Protection Piping: Not reported
 Piping Material: Not reported
 Piping Type: Not reported
 Release Detection On Piping: Not reported

29
NNE
1/8-1/4
0.194 mi.
1022 ft.

GREATER CLEVELAND REGIONAL TRANSIT AUTHO
DELMONT NORTH OF EUCLID AVE
EAST CLEVELAND, OH 44112

RCRA NonGen / NLR 1001119927
OHR000016329

Relative:
Lower
Actual:
687 ft.

RCRA NonGen / NLR:
 Date Form Received by Agency: 1997-04-22 00:00:00.0
 Handler Name: GREATER CLEVELAND REGIONAL TRANSIT AUTHO
 Handler Address: DELMONT NORTH OF EUCLID AVE
 Handler City,State,Zip: EAST CLEVELAND, OH 44112
 EPA ID: OHR000016329
 Contact Name: JAMES DOUGHERTY
 Contact Address: 615 SUPERIOR AVE W
 Contact City,State,Zip: CLEVELAND, OH 44113
 Contact Telephone: 216-566-5042
 Contact Fax: Not reported
 Contact Email: Not reported
 Contact Title: Not reported
 EPA Region: 05
 Land Type: District
 Federal Waste Generator Description: Not a generator, verified
 Non-Notifier: Not reported
 Biennial Report Cycle: Not reported
 Accessibility: Not reported
 Active Site Indicator: Not reported
 State District Owner: OH
 State District: NE
 Mailing Address: 615 SUPERIOR AVE W
 Mailing City,State,Zip: CLEVELAND, OH 44113
 Owner Name: GREATER CLEVELAND REGIONAL TRANSIT AUTHO
 Owner Type: Municipal
 Operator Name: Not reported
 Operator Type: Not reported
 Short-Term Generator Activity: No
 Importer Activity: No
 Mixed Waste Generator: No
 Transporter Activity: No
 Transfer Facility Activity: No
 Recycler Activity with Storage: No
 Small Quantity On-Site Burner Exemption: No
 Smelting Melting and Refining Furnace Exemption: No
 Underground Injection Control: No
 Off-Site Waste Receipt: No

Map ID
 Direction
 Distance
 Elevation

MAP FINDINGS

Site

Database(s)

EDR ID Number
 EPA ID Number

GREATER CLEVELAND REGIONAL TRANSIT AUTHO (Continued)

1001119927

Universal Waste Indicator:	No
Universal Waste Destination Facility:	No
Federal Universal Waste:	No
Active Site Fed-Reg Treatment Storage and Disposal Facility:	Not reported
Active Site Converter Treatment storage and Disposal Facility:	Not reported
Active Site State-Reg Treatment Storage and Disposal Facility:	Not reported
Active Site State-Reg Handler:	---
Federal Facility Indicator:	Not reported
Hazardous Secondary Material Indicator:	NN
Sub-Part K Indicator:	Not reported
Commercial TSD Indicator:	No
Treatment Storage and Disposal Type:	Not reported
2018 GPRC Permit Baseline:	Not on the Baseline
2018 GPRC Renewals Baseline:	Not on the Baseline
Permit Renewals Workload Universe:	Not reported
Permit Workload Universe:	Not reported
Permit Progress Universe:	Not reported
Post-Closure Workload Universe:	Not reported
Closure Workload Universe:	Not reported
202 GPRC Corrective Action Baseline:	No
Corrective Action Workload Universe:	No
Subject to Corrective Action Universe:	No
Non-TSDs Where RCRA CA has Been Imposed Universe:	No
TSDs Potentially Subject to CA Under 3004 (u)/(v) Universe:	No
TSDs Only Subject to CA under Discretionary Auth Universe:	No
Corrective Action Priority Ranking:	No NCAPS ranking
Environmental Control Indicator:	No
Institutional Control Indicator:	No
Human Exposure Controls Indicator:	N/A
Groundwater Controls Indicator:	N/A
Operating TSD Universe:	Not reported
Full Enforcement Universe:	Not reported
Significant Non-Complier Universe:	No
Unaddressed Significant Non-Complier Universe:	No
Addressed Significant Non-Complier Universe:	No
Significant Non-Complier With a Compliance Schedule Universe:	No
Financial Assurance Required:	Not reported
Handler Date of Last Change:	2015-04-14 00:00:00.0
Recognized Trader-Importer:	No
Recognized Trader-Exporter:	No
Importer of Spent Lead Acid Batteries:	No
Exporter of Spent Lead Acid Batteries:	No
Recycler Activity Without Storage:	Not reported
Manifest Broker:	Not reported
Sub-Part P Indicator:	No

Hazardous Waste Summary:

Waste Code:	D008
Waste Description:	LEAD

Handler - Owner Operator:

Owner/Operator Indicator:	Owner
Owner/Operator Name:	GREATER CLEVELAND REGIONAL TRANSIT AUTHO
Legal Status:	Municipal
Date Became Current:	Not reported

Map ID
 Direction
 Distance
 Elevation

MAP FINDINGS

Site

Database(s)

EDR ID Number
 EPA ID Number

GREATER CLEVELAND REGIONAL TRANSIT AUTHO (Continued)

1001119927

Date Ended Current: Not reported
 Owner/Operator Address: 615 SUPERIOR AVE W
 Owner/Operator City,State,Zip: CLEVELAND, OH 44113
 Owner/Operator Telephone: 216-566-5042
 Owner/Operator Telephone Ext: Not reported
 Owner/Operator Fax: Not reported
 Owner/Operator Email: Not reported

Historic Generators:
 Receive Date: 1997-04-22 00:00:00.0
 Handler Name: GREATER CLEVELAND REGIONAL TRANSIT AUTHO
 Federal Waste Generator Description: Not a generator, verified
 State District Owner: OH
 Large Quantity Handler of Universal Waste: No
 Recognized Trader Importer: No
 Recognized Trader Exporter: No
 Spent Lead Acid Battery Importer: No
 Spent Lead Acid Battery Exporter: No
 Current Record: Yes
 Non Storage Recycler Activity: Not reported
 Electronic Manifest Broker: Not reported

List of NAICS Codes and Descriptions:
 NAICS Codes: No NAICS Codes Found

Facility Has Received Notices of Violations:
 Violations: No Violations Found

Evaluation Action Summary:
 Evaluations: No Evaluations Found

30
North
1/8-1/4
0.203 mi.
1070 ft.

GREATER CLEVELAND REGIONAL TRANSIT AUTHO
HOWER AVE BRIDGE N OF EUCLID
EAST CLEVELAND, OH 44112

RCRA NonGen / NLR **1001119915**
OHR000016204

Relative:
Lower
Actual:
679 ft.

RCRA NonGen / NLR:
 Date Form Received by Agency: 1997-04-22 00:00:00.0
 Handler Name: GREATER CLEVELAND REGIONAL TRANSIT AUTHO
 Handler Address: HOWER AVE BRIDGE N OF EUCLID
 Handler City,State,Zip: EAST CLEVELAND, OH 44112
 EPA ID: OHR000016204
 Contact Name: JAMES DOUGHERTY
 Contact Address: 615 SUPERIOR AVE W
 Contact City,State,Zip: CLEVELAND, OH 44113
 Contact Telephone: 216-566-5042
 Contact Fax: Not reported
 Contact Email: Not reported
 Contact Title: Not reported
 EPA Region: 05
 Land Type: District
 Federal Waste Generator Description: Not a generator, verified
 Non-Notifier: Not reported
 Biennial Report Cycle: Not reported

Map ID
 Direction
 Distance
 Elevation

MAP FINDINGS

Site

Database(s)

EDR ID Number
 EPA ID Number

GREATER CLEVELAND REGIONAL TRANSIT AUTHO (Continued)

1001119915

Accessibility:	Not reported
Active Site Indicator:	Not reported
State District Owner:	OH
State District:	NE
Mailing Address:	615 SUPERIOR AVE W
Mailing City, State, Zip:	CLEVELAND, OH 44113
Owner Name:	GREATER CLEVELAND REGAINAL TRANSIT AUTH
Owner Type:	Municipal
Operator Name:	Not reported
Operator Type:	Not reported
Short-Term Generator Activity:	No
Importer Activity:	No
Mixed Waste Generator:	No
Transporter Activity:	No
Transfer Facility Activity:	No
Recycler Activity with Storage:	No
Small Quantity On-Site Burner Exemption:	No
Smelting Melting and Refining Furnace Exemption:	No
Underground Injection Control:	No
Off-Site Waste Receipt:	No
Universal Waste Indicator:	No
Universal Waste Destination Facility:	No
Federal Universal Waste:	No
Active Site Fed-Reg Treatment Storage and Disposal Facility:	Not reported
Active Site Converter Treatment storage and Disposal Facility:	Not reported
Active Site State-Reg Treatment Storage and Disposal Facility:	Not reported
Active Site State-Reg Handler:	---
Federal Facility Indicator:	Not reported
Hazardous Secondary Material Indicator:	NN
Sub-Part K Indicator:	Not reported
Commercial TSD Indicator:	No
Treatment Storage and Disposal Type:	Not reported
2018 GPRA Permit Baseline:	Not on the Baseline
2018 GPRA Renewals Baseline:	Not on the Baseline
Permit Renewals Workload Universe:	Not reported
Permit Workload Universe:	Not reported
Permit Progress Universe:	Not reported
Post-Closure Workload Universe:	Not reported
Closure Workload Universe:	Not reported
202 GPRA Corrective Action Baseline:	No
Corrective Action Workload Universe:	No
Subject to Corrective Action Universe:	No
Non-TSDFs Where RCRA CA has Been Imposed Universe:	No
TSDFs Potentially Subject to CA Under 3004 (u)/(v) Universe:	No
TSDFs Only Subject to CA under Discretionary Auth Universe:	No
Corrective Action Priority Ranking:	No NCAPS ranking
Environmental Control Indicator:	No
Institutional Control Indicator:	No
Human Exposure Controls Indicator:	N/A
Groundwater Controls Indicator:	N/A
Operating TSDF Universe:	Not reported
Full Enforcement Universe:	Not reported
Significant Non-Complier Universe:	No
Unaddressed Significant Non-Complier Universe:	No
Addressed Significant Non-Complier Universe:	No
Significant Non-Complier With a Compliance Schedule Universe:	No
Financial Assurance Required:	Not reported

Map ID
Direction
Distance
Elevation

MAP FINDINGS

Site

Database(s)

EDR ID Number
EPA ID Number

GREATER CLEVELAND REGIONAL TRANSIT AUTHO (Continued)

1001119915

Handler Date of Last Change: 2015-04-14 00:00:00.0
Recognized Trader-Importer: No
Recognized Trader-Exporter: No
Importer of Spent Lead Acid Batteries: No
Exporter of Spent Lead Acid Batteries: No
Recycler Activity Without Storage: Not reported
Manifest Broker: Not reported
Sub-Part P Indicator: No

Hazardous Waste Summary:

Waste Code: D008
Waste Description: LEAD

Handler - Owner Operator:

Owner/Operator Indicator: Owner
Owner/Operator Name: GREATER CLEVELAND REGAINAL TRANSIT AUTH
Legal Status: Municipal
Date Became Current: Not reported
Date Ended Current: Not reported
Owner/Operator Address: 615 SUPERIOR AVE W
Owner/Operator City,State,Zip: CLEVELAND, OH 44113
Owner/Operator Telephone: 216-566-5042
Owner/Operator Telephone Ext: Not reported
Owner/Operator Fax: Not reported
Owner/Operator Email: Not reported

Historic Generators:

Receive Date: 1997-04-22 00:00:00.0
Handler Name: GREATER CLEVELAND REGIONAL TRANSIT AUTHO
Federal Waste Generator Description: Not a generator, verified
State District Owner: OH
Large Quantity Handler of Universal Waste: No
Recognized Trader Importer: No
Recognized Trader Exporter: No
Spent Lead Acid Battery Importer: No
Spent Lead Acid Battery Exporter: No
Current Record: Yes
Non Storage Recycler Activity: Not reported
Electronic Manifest Broker: Not reported

List of NAICS Codes and Descriptions:

NAICS Codes: No NAICS Codes Found

Facility Has Received Notices of Violations:

Violations: No Violations Found

Evaluation Action Summary:

Evaluations: No Evaluations Found

Map ID
Direction
Distance
Elevation

MAP FINDINGS

Site

Database(s)

EDR ID Number
EPA ID Number

31
SW
1/4-1/2
0.260 mi.
1375 ft.

FREE CLINIC
12201 EUCLID AVE
CLEVELAND, OH 44106

LUST **U004218042**
UST **N/A**

Relative:
Higher
Actual:
691 ft.

LUST:

Name: FREE CLINIC
Address: 12201 EUCLID AVE
City,State,Zip: CLEVELAND, OH 44106
Release Number: 18010910 - N00001
Release Date: 08/22/2002
LTF Status: 6 Closure of regulated UST
FR Status: NFA: No Further Action
Priority: 2
Review Date: 03/04/2005
Priority Decode: SUS/CON from non-regulated UST
Class1 Decode: A Responsible Party (RP) for the release has not yet been determined
Latitude: 41.513928
Longitude: -81.599321
Class: Responsible Party for release has not yet been determined
Incident Number: Not reported
Last Update: Not reported
Last Update Date: 04/28/2012
Last Update Update: 03/23/2005
Sub Status: Not reported
Rules: 1999
Coordinator: Charles Zepp
Rating: 13

Name: FREE CLINIC
Address: 12201 EUCLID AVE
City,State,Zip: CLEVELAND, OH 44106
Release Number: 18010910 - N00002
Release Date: 02/11/2002
LTF Status: 6 Closure of regulated UST
FR Status: NFA: No Further Action
Priority: 2
Review Date: 03/07/2005
Priority Decode: SUS/CON from non-regulated UST
Class1 Decode: A viable RP have been identified
Latitude: 41.513928
Longitude: -81.599321
Class: Viable Responsible Party has been identified
Incident Number: Not reported
Last Update: Charles Zepp
Last Update Date: 02/04/2013
Last Update Update: 02/04/2013
Sub Status: Approved
Rules: 1999
Coordinator: Charles Zepp
Rating: 10

UST:

Name: FREE CLINIC
Address: 12201 EUCLID AVE
City,State,Zip: CLEVELAND, OH 44106
Facility Id: 18010910
Facility Type: Unknown

Map ID
Direction
Distance
Elevation

MAP FINDINGS

Site

Database(s)

EDR ID Number
EPA ID Number

FREE CLINIC (Continued)

U004218042

Latitude: 41.513928
Longitude: -81.59932100000003
Owner Name: Not reported
Owner Address: Not reported
Owner City/State/Zip: Not reported

Tank Number: T00001
Status: REM - Removed
UST Capacity: 300
Tank Content: Gasoline
Installation Date: Not reported
Construction: BM - Bare Metal
Date Last Used: 08/22/2002
Date TCL Closed: Not reported
Date Removed: 08/22/2002
CAS Number: Not reported
Abandoned Approved: Not reported
Regulated: YES
Sensitive Area: NO
Date Of Sensitivity: Not reported
UST Configurations: Not reported
Construction Comments: Bare Steel
Corrosion Protections: Not reported
Corrosion Protection Comments: Not reported
Primary Release Detection: AMO - Alternative Method (Other, explain)
Secondary Release Detection: Not reported
Release Detection Comments: RDTank: / RDLine:
Piping Configuration: Not reported
Piping Configuration Comments: Not reported
Piping Styles: NA - Not Applicable
Piping Constructions: OTH - Other (explain)
Piping Construction Comments: Unknown
Piping Corrosion Protections: OTH - Other (explain)
Piping Corrosion Protection Comments: Not reported
Piping Release Detections: OTH - Other(explain)
Piping Release Detection Comments: Not reported
Spill Prevention Manholes: OTH - Other (Explain)
Spill Prevention Manhole Comments: Not reported
OverFill Prevention: Not reported
OverFill Prevention Comment: Not reported
Comments: Gasoline/Diesel Fuel based on lab results.

Name: FREE CLINIC
Address: 12201 EUCLID AVE
City,State,Zip: CLEVELAND, OH 44106

Tank Number: T00002
Status: REM - Removed
UST Capacity: 1000
Tank Content: Gasoline
Installation Date: Not reported
Construction: BM - Bare Metal
Date Last Used: 12/19/2001
Date TCL Closed: Not reported
Date Removed: 12/19/2001
CAS Number: 8006-61-9
Abandoned Approved: Not reported

Map ID
Direction
Distance
Elevation

MAP FINDINGS

Site

Database(s)

EDR ID Number
EPA ID Number

FREE CLINIC (Continued)

U004218042

Regulated: YES
Sensitive Area: NO
Date Of Sensitivity: Not reported
UST Configurations: Not reported
Construction Comments: Bare Steel
Corrosion Protections: Not reported
Corrosion Protection Comments: Not reported
Primary Release Detection: AMO - Alternative Method (Other, explain)
Secondary Release Detection: Not reported
Release Detection Comments: RDTank: / RDLine:
Piping Configuration: Not reported
Piping Configuration Comments: Not reported
Piping Styles: NA - Not Applicable
Piping Constructions: BM - Bare Metal
Piping Construction Comments: Bare Steel
Piping Corrosion Protections: OTH - Other (explain)
Piping Corrosion Protection Comments: Not reported
Piping Release Detections: OTH - Other(explain)
Piping Release Detection Comments: Not reported
Spill Prevention Manholes: OTH - Other (Explain)
Spill Prevention Manhole Comments: Not reported
OverFill Prevention: Not reported
OverFill Prevention Comment: Not reported
Comments: Not reported

Name: FREE CLINIC
Address: 12201 EUCLID AVE
City,State,Zip: CLEVELAND, OH 44106

Tank Number: T00003
Status: REM - Removed
UST Capacity: 12000
Tank Content: Heating Oil
Installation Date: Not reported
Construction: BM - Bare Metal
Date Last Used: Not reported
Date TCL Closed: Not reported
Date Removed: 12/18/2001
CAS Number: Not reported
Abandoned Approved: Not reported
Regulated: NO
Sensitive Area: NO
Date Of Sensitivity: Not reported
UST Configurations: Not reported
Construction Comments: Not reported
Corrosion Protections: Not reported
Corrosion Protection Comments: Not reported
Primary Release Detection: Not reported
Secondary Release Detection: Not reported
Release Detection Comments: Not reported
Piping Configuration: Not reported
Piping Configuration Comments: Not reported
Piping Styles: Not reported
Piping Constructions: Not reported
Piping Construction Comments: Not reported
Piping Corrosion Protections: Not reported
Piping Corrosion Protection Comments: Not reported

Map ID
Direction
Distance
Elevation

MAP FINDINGS

Site

Database(s)

EDR ID Number
EPA ID Number

FREE CLINIC (Continued)

U004218042

Piping Release Detections: Not reported
Piping Release Detection Comments: Not reported
Spill Prevention Manholes: Not reported
Spill Prevention Manhole Comments: Not reported
OverFill Prevention: Not reported
OverFill Prevention Comment: Not reported
Comments: Fragmentary UST data updated by S. Krichbaum on 07/29/2014.

32
SSW
1/4-1/2
0.374 mi.
1977 ft.

COLTMAN RD PROPERTY, CLEVELAND
E 229TH ST AND COLTMAN RD
CLEVELAND, OH 44122

DERR **S107619612**
VCP **N/A**
VAPOR
USD

Relative:
Higher
Actual:
702 ft.

DERR:
Name: COLTMAN RD PROPERTY, CLEVELAND
Address: E 229TH ST AND COLTMAN RD
City,State,Zip: CLEVELAND, OH 44122
DERR ID: 218002200
District: NEDO
Alias: Not reported
Lat/Long: 41.511770652 -81.599860532
CERCLIS ID: Not reported
Program: Clean Ohio Fund Site Assessment Voluntary Action Program
Decode for Activity: Clean Ohio Fund, Site Assessment, Voluntary Action Program

OH VCP:
Name: COLTMAN RD PROPERTY, CLEVELAND
Address: E 229TH ST AND COLTMAN RD
Address 2: Not reported
City,State,Zip: CLEVELAND, OH 44122
OH EPA District: NEDO
Alias Name: Not reported
Latitude: 41.51177
Longitude: -81.59986
Old Program Id: 06TA007
Project Type: VAP Technical Assistance
DERR ID: 218002200

Name: COLTMAN RD PROPERTY, CLEVELAND
Address: E 229TH ST AND COLTMAN RD
Address 2: Not reported
City,State,Zip: CLEVELAND, OH 44122
OH EPA District: NEDO
Alias Name: Not reported
Latitude: 41.51177
Longitude: -81.59986
Old Program Id: 02TA018
Project Type: VAP Technical Assistance
DERR ID: 218002200

Name: COLTMAN RD PROPERTY, CLEVELAND
Address: E 229TH ST AND COLTMAN RD
Address 2: Not reported
City,State,Zip: CLEVELAND, OH 44122
OH EPA District: NEDO
Alias Name: Not reported

Map ID
Direction
Distance
Elevation

MAP FINDINGS

Site

Database(s)

EDR ID Number
EPA ID Number

COLTMAN RD PROPERTY, CLEVELAND (Continued)

S107619612

Latitude: 41.51177
Longitude: -81.59986
Old Program Id: 02USD025
Project Type: Urban Setting Designation
DERR ID: 218002200

Name: COLTMAN RD PROPERTY, CLEVELAND
Address: E 229TH ST AND COLTMAN RD
Address 2: Not reported
City,State,Zip: CLEVELAND, OH 44122
OH EPA District: NEDO
Alias Name: Not reported
Latitude: 41.51177
Longitude: -81.59986
Old Program Id: 06NFA225
Project Type: NFA No CNS
DERR ID: 218002200

VAPOR:

Name: COLTMAN RD PROPERTY, CLEVELAND
Address: E 229TH ST AND COLTMAN RD
City,State,Zip: CLEVELAND, OH
Parent ID: 218002200
Project ID: 218002200003
Project Name: Coltman Rd Property, Cleveland
Program: VAP
District: NEDO
Site Coordinator: Not reported
Project Type: VAP Technical Assistance
Site Screen Completed?: YES
Follow Up Required?: No
Follow Up Completed?: Not reported
Disclaimer: http://epa.ohio.gov/Portals/30/TCE_Disclaimer.pdf

USD:

Name: COLTMAN ROAD PROPERTY - CLEVELAND
Address: E 229TH ST AND COLTMAN RD
City,State,Zip: CLEVELAND, OH 44122
Facility Type: USD
USD Status: G
District: NEDO
Acreage: 1.24190388
Parent Site ID: 218002200
Date Received: 07/30/2002
Date Issued: 12/05/2002
Most Recent Verification: 01/01/1970
Verification Outcome: NA
Object ID: 2
DERR Program: VAP
USD Area Type: PS
Polygon Name: Not reported
PolygonID: 181
Staff Digitizer: Gara, Brian
Digitized Date: 8/3/2016
Digitized Method: GPM
Map Source: ED

Map ID
Direction
Distance
Elevation

MAP FINDINGS

Site

Database(s)

EDR ID Number
EPA ID Number

COLTMAN RD PROPERTY, CLEVELAND (Continued)

S107619612

Confidence: M
Comments: Not reported
Centroid Latitude: 41.511769000000000
Centroid Longitude: -81.599860999999910
Modified By: DERR_CO
Modified Date: 8/3/2016
Shape ST Area: 54097.116483630500000
Shape ST Length: 1426.429233136380000

F33
SW
1/4-1/2
0.405 mi.
2138 ft.

CIRCLE 118 CONSTRUCTION PROJECT
11801 EUCLID AVE
CLEVELAND, OH 44101
Site 1 of 3 in cluster F

LUST **U004203538**
UST **N/A**

Relative:
Lower
Actual:
683 ft.

LUST:
Name: CIRCLE 118 CONSTRUCTION PROJECT
Address: 11801 EUCLID AVE
City,State,Zip: CLEVELAND, OH 44101
Release Number: 18011207 - N00001
Release Date: 04/03/2009
LTF Status: 6 Closure of regulated UST
FR Status: NFA: No Further Action
Priority: 2
Review Date: 08/11/2009
Priority Decode: SUS/CON from non-regulated UST
Class1 Decode: A viable RP have been identified
Latitude: 41.5128
Longitude: -81.6005
Class: Viable Responsible Party has been identified
Incident Number: Not reported
Last Update: Not reported
Last Update Date: 04/28/2012
Last Update Update: 08/11/2009
Sub Status: Not reported
Rules: 2005
Coordinator: Dan Gelfius
Rating: 14

UST:

Name: CIRCLE 118 CONSTRUCTION PROJECT
Address: 11801 EUCLID AVE
City,State,Zip: CLEVELAND, OH 44101
Facility Id: 18011207
Facility Type: Commercial
Latitude: 41.512799999999999
Longitude: -81.600499999999997
Owner Name: Not reported
Owner Address: Not reported
Owner City/State/Zip: Not reported

Tank Number: T00001
Status: REM - Removed
UST Capacity: 1500
Tank Content: Unknown
Installation Date: 01/01/1900
Construction: BM - Bare Metal

Map ID
Direction
Distance
Elevation

MAP FINDINGS

Site

Database(s)

EDR ID Number
EPA ID Number

CIRCLE 118 CONSTRUCTION PROJECT (Continued)

U004203538

Date Last Used: 01/01/1900
Date TCL Closed: Not reported
Date Removed: 04/03/2009
CAS Number: Not reported
Abandoned Approved: Not reported
Regulated: YES
Sensitive Area: NO
Date Of Sensitivity: Not reported
UST Configurations: Not reported
Construction Comments: BM - Bare Metal
Corrosion Protections: Not reported
Corrosion Protection Comments: Not reported
Primary Release Detection: AMO - Alternative Method (Other, explain)
Secondary Release Detection: Not reported
Release Detection Comments: RDTank: / RDLine:
Piping Configuration: Not reported
Piping Configuration Comments: Not reported
Piping Styles: NA - Not Applicable
Piping Constructions: OTH - Other (explain)
Piping Construction Comments: Not reported
Piping Corrosion Protections: OTH - Other (explain)
Piping Corrosion Protection Comments: Not reported
Piping Release Detections: OTH - Other(explain)
Piping Release Detection Comments: Not reported
Spill Prevention Manholes: OTH - Other (Explain)
Spill Prevention Manhole Comments: Not reported
OverFill Prevention: Not reported
OverFill Prevention Comment: Not reported
Comments: Not reported

F34 **COMMUNITY DIALYSIS CTR, INC.**
SW **11717 EUCLID AVE**
1/4-1/2 **CLEVELAND, OH 44106**
0.445 mi.
2348 ft.

SWF/LF **U004088162**
ARCHIVE UST **N/A**

Site 2 of 3 in cluster F

Relative:
Lower
Actual:
682 ft.

LF:
Name: COMMUNITY DIALYSIS CENTER INC
Address: 11717 EUCLID AVE
City,State,Zip: CLEVELAND, OH 44106
Facility ID: 134732
Facility Address: Not reported
Status: ISSUED
Closed Facility: CLEVELAND, OH 44106
Facility Phone: Not reported
Last Update: Not reported
SWMD: Not reported
Type: Infectious Waste Generator
Specifications: Not reported
License Type: Not reported
License Secondary Id: IWG012232
Class: Not reported
Captive: Not reported
Docket #: Not reported
Core Place ID: 2307
Program Specific Id #: Not reported
Start Date: 07/02/2012
End Date: Not reported

Map ID
Direction
Distance
Elevation

MAP FINDINGS

Site

Database(s)

EDR ID Number
EPA ID Number

COMMUNITY DIALYSIS CTR, INC. (Continued)

U004088162

District Office: NEDO
Contact Name: Not reported
Contact Phone: Not reported
Expire Date: 06/29/2015
Operator: Not reported
Operator Address: Not reported
Operator City,St,Zip: Not reported
Operator Phone: Not reported
Licence Holder: Not reported
Licence Holder Address: Not reported
Licence Holder City,St,Zip: Not reported
Licence Holder Phone: Not reported
Owner Name: Not reported
Owner Address: Not reported
Owner City,St,Zip: Not reported
Owner Phone: Not reported
Applicant Name: Center for Dialysis Care Inc
Applicant Address: 11717 Euclid Ave

Name: COMMUNITY DIALYSIS CENTER INC
Address: 11717 EUCLID AVE
City,State,Zip: CLEVELAND, OH 44106
Facility ID: 134732
Facility Address: Not reported
Status: ISSUED
Closed Facility: CLEVELAND, OH 44106
Facility Phone: Not reported
Last Update: Not reported
SWMD: Not reported
Type: Infectious Waste Generator
Specifications: Not reported
License Type: Not reported
License Secondary Id: IWG012232
Class: Not reported
Captive: Not reported
Docket #: Not reported
Core Place ID: 2958
Program Specific Id #: Not reported
Start Date: 01/07/2015
End Date: Not reported
District Office: NEDO
Contact Name: Not reported
Contact Phone: Not reported
Expire Date: 06/29/2015
Operator: Not reported
Operator Address: Not reported
Operator City,St,Zip: Not reported
Operator Phone: Not reported
Licence Holder: Not reported
Licence Holder Address: Not reported
Licence Holder City,St,Zip: Not reported
Licence Holder Phone: Not reported
Owner Name: Not reported
Owner Address: Not reported
Owner City,St,Zip: Not reported
Owner Phone: Not reported
Applicant Name: Center for Dialysis Care Inc

Map ID
Direction
Distance
Elevation

MAP FINDINGS

Site

Database(s)

EDR ID Number
EPA ID Number

COMMUNITY DIALYSIS CTR, INC. (Continued)

U004088162

Applicant Address: 11717 Euclid Ave

Name: COMMUNITY DIALYSIS CENTER INC
Address: 11717 EUCLID AVE
City,State,Zip: CLEVELAND, OH 44106
Facility ID: 134732
Facility Address: Not reported
Status: ISSUED
Closed Facility: CLEVELAND, OH 44106
Facility Phone: Not reported
Last Update: Not reported
SWMD: Not reported
Type: Infectious Waste Generator
Specifications: Not reported
License Type: Not reported
License Secondary Id: IWG012232
Class: Not reported
Captive: Not reported
Docket #: Not reported
Core Place ID: 3590
Program Specific Id #: Not reported
Start Date: 06/30/2015
End Date: Not reported
District Office: NEDO
Contact Name: Not reported
Contact Phone: Not reported
Expire Date: 06/29/2018
Operator: Not reported
Operator Address: Not reported
Operator City,St,Zip: Not reported
Operator Phone: Not reported
Licence Holder: Not reported
Licence Holder Address: Not reported
Licence Holder City,St,Zip: Not reported
Licence Holder Phone: Not reported
Owner Name: Not reported
Owner Address: Not reported
Owner City,St,Zip: Not reported
Owner Phone: Not reported
Applicant Name: Center for Dialysis Care Inc
Applicant Address: 11717 Euclid Ave

Name: COMMUNITY DIALYSIS CENTER INC
Address: 11717 EUCLID AVE
City,State,Zip: CLEVELAND, OH 44106
Facility ID: 134732
Facility Address: Not reported
Status: ISSUED
Closed Facility: CLEVELAND, OH 44106
Facility Phone: Not reported
Last Update: Not reported
SWMD: Not reported
Type: Infectious Waste Generator
Specifications: Not reported
License Type: Not reported
License Secondary Id: Not reported
Class: Not reported

Map ID
Direction
Distance
Elevation

MAP FINDINGS

Site

Database(s)

EDR ID Number
EPA ID Number

COMMUNITY DIALYSIS CTR, INC. (Continued)

U004088162

Captive: Not reported
Docket #: Not reported
Core Place ID: 6971
Program Specific Id #: Not reported
Start Date: 03/21/2018
End Date: Not reported
District Office: NEDO
Contact Name: Not reported
Contact Phone: Not reported
Expire Date: 06/29/2021
Operator: Not reported
Operator Address: Not reported
Operator City,St,Zip: Not reported
Operator Phone: Not reported
Licence Holder: Not reported
Licence Holder Address: Not reported
Licence Holder City,St,Zip: Not reported
Licence Holder Phone: Not reported
Owner Name: Not reported
Owner Address: Not reported
Owner City,St,Zip: Not reported
Owner Phone: Not reported
Applicant Name: Center for Dialysis Care Inc
Applicant Address: 11717 Euclid Ave

ARCHIVE UST:

Name: COMMUNITY DIALYSIS CTR, INC.
Address: 11717 EUCLID AVE
City,State,Zip: CLEVELAND, OH 44106
Facility Number: 18002336
Owner Name: COMMUNITY DIALYSIS CTR, INC.
Owner Address: PO BOX 12220
Owner City,St,Zip: EAST CLEVELAND, OH 44112
Owner Telephone: (216) 229-1100
Owner ID: W005482
Facility Type: Commercial
Contact Name: Not reported
Contact Telephone: Not reported
Tank Number: Not reported
Depth at Location: CLEVELAND FIRE DEPARTMENT
Authorized: Yes
Eligible Award: Not reported
Action: Yes

Permit:

Facility Id: 18002336
Permit Id: P00001
Permit Status: Closed
Issued Date: 12/9/1998
LFD Permit Id: 8552

Facility Id: 18002336
Permit Id: P00001
Permit Status: Closed
Issued Date: 12/9/1998
LFD Permit Id: 8552

Map ID
Direction
Distance
Elevation

MAP FINDINGS

Site

Database(s)

EDR ID Number
EPA ID Number

COMMUNITY DIALYSIS CTR, INC. (Continued)

U004088162

Inspection:

Facility Id: 18002336
Permit Number: P00001
Code: 103
Inspection Type: Final

Tank ID: T00001
Tank Type: Not reported
Tank Status: Removed
Install Date: Not reported
Content: Not reported
Capacity: Not reported
Corrosion Protection Tank: Not reported
CAS #: Not reported
Regulated: Yes
Overfill Device Installed: No
Spill Device Installed: No
Release Detection On Tank: Not reported
Date Removed: 12/9/1998
Date Last Use: 12/9/1998
Date Abandoned/Closed: Not reported
AST/UST: UST
Corrosion Protection Piping: Not reported
Piping Material: Not reported
Piping Type: Not reported
Release Detection On Piping: Not reported

F35
SW
1/4-1/2
0.445 mi.
2348 ft.

COMMUNITY DIALYSIS CTR, INC.
11717 EUCLID AVE
CLEVELAND, OH 44106

LUST U004202765
UST N/A

Site 3 of 3 in cluster F

Relative:
Lower
Actual:
682 ft.

LUST:

Name: COMMUNITY DIALYSIS CTR, INC.
Address: 11717 EUCLID AVE
City,State,Zip: CLEVELAND, OH 44106
Release Number: 18002336 - N00001
Release Date: 12/09/1998
LTF Status: 6 Closure of regulated UST
FR Status: NFA: No Further Action
Priority: 2
Review Date: 03/27/2013
Priority Decode: SUS/CON from non-regulated UST
Class1 Decode: A viable RP have been identified
Latitude: 41.511533
Longitude: -81.602271
Class: Viable Responsible Party has been identified
Incident Number: Not reported
Last Update: David Sauer
Last Update Date: 05/13/2013
Last Update Update: 03/27/2013
Sub Status: Not reported
Rules: 1992
Coordinator: Charles Zepp
Rating: Not reported

Map ID
Direction
Distance
Elevation

MAP FINDINGS

Site

Database(s)

EDR ID Number
EPA ID Number

COMMUNITY DIALYSIS CTR, INC. (Continued)

U004202765

UST:

Name: COMMUNITY DIALYSIS CTR, INC.
Address: 11717 EUCLID AVE
City,State,Zip: CLEVELAND, OH 44106
Facility Id: 18002336
Facility Type: Commercial
Latitude: 41.511533
Longitude: -81.60227100000002
Owner Name: Not reported
Owner Address: Not reported
Owner City/State/Zip: Not reported

Tank Number: T00001
Status: REM - Removed
UST Capacity: 550
Tank Content: Diesel
Installation Date: 09/01/1981
Construction: BM - Bare Metal
Date Last Used: 12/09/1998
Date TCL Closed: Not reported
Date Removed: 12/09/1998
CAS Number: 68334-30-5
Abandoned Approved: Not reported
Regulated: YES
Sensitive Area: NO
Date Of Sensitivity: Not reported
UST Configurations: Not reported
Construction Comments: Steel
Corrosion Protections: Not reported
Corrosion Protection Comments: Not reported
Primary Release Detection: AMO - Alternative Method (Other, explain)
Secondary Release Detection: Not reported
Release Detection Comments: RDTank: / RDLine:
Piping Configuration: Not reported
Piping Configuration Comments: Not reported
Piping Styles: S - Suction
Piping Constructions: BM - Bare Metal
Piping Construction Comments: Bare Steel;Secondary Containment
Piping Corrosion Protections: OTH - Other (explain)
Piping Corrosion Protection Comments: Not reported
Piping Release Detections: OTH - Other(explain)
Piping Release Detection Comments: Not reported
Spill Prevention Manholes: NP - None Present
Spill Prevention Manhole Comments: No
OverFill Prevention: Not reported
OverFill Prevention Comment: OverFill Spill: No
Comments: Not reported

Map ID
Direction
Distance
Elevation

MAP FINDINGS

Site

Database(s)

EDR ID Number
EPA ID Number

36
NNW
1/4-1/2
0.451 mi.
2379 ft.

SUPERIOR MARATHON
12531 SUPERIOR AVE
EAST CLEVELAND, OH 44112

LUST U004101955
UST N/A
ARCHIVE UST
UIC

Relative:
Lower
Actual:
664 ft.

LUST:
Name: SUPERIOR MARATHON
Address: 12531 SUPERIOR AVE
City,State,Zip: EAST CLEVELAND, OH 44112
Release Number: 18007532 - N00001
Release Date: 04/08/1991
LTF Status: 1 SUS/CON from regulated UST
FR Status: NFA: No Further Action
Priority: 2
Review Date: 06/09/2003
Priority Decode: SUS/CON from non-regulated UST
Class1 Decode: A viable RP have been identified
Latitude: 41.523177
Longitude: -81.597739
Class: Viable Responsible Party has been identified
Incident Number: 181074500.0
Last Update: Charles Zepp
Last Update Date: 02/10/2021
Last Update Update: 06/09/2003
Sub Status: Approved
Rules: 1999
Coordinator: Charles Zepp
Rating: 23

UST:
Name: SUPERIOR MARATHON
Address: 12531 SUPERIOR AVE
City,State,Zip: EAST CLEVELAND, OH 44112
Facility Id: 18007532
Facility Type: Gas Station
Latitude: 41.523176999999997
Longitude: -81.597739000000004
Owner Name: RAMEZ ASSAD & MOHAMMAD AL JUNDI
Owner Address: 12668 TALL TIMBER CIRCLE
Owner City/State/Zip: 44133

Tank Number: T00001
Status: REM - Removed
UST Capacity: 6000
Tank Content: Gasoline
Installation Date: 06/01/1970
Construction: FRP-Fiberglass Reinforced Plastic
Date Last Used: 02/01/1991
Date TCL Closed: Not reported
Date Removed: 04/05/1991
CAS Number: 8006-61-9
Abandoned Approved: Not reported
Regulated: YES
Sensitive Area: NO
Date Of Sensitivity: Not reported
UST Configurations: Not reported
Construction Comments: Fiberglass Reinforced Plastic
Corrosion Protections: Not reported

Map ID
Direction
Distance
Elevation

MAP FINDINGS

Site

Database(s)

EDR ID Number
EPA ID Number

SUPERIOR MARATHON (Continued)

U004101955

Corrosion Protection Comments: Not reported
Primary Release Detection: AMO - Alternative Method (Other, explain)
Secondary Release Detection: Not reported
Release Detection Comments: RDTank: / RDLine:
Piping Configuration: Not reported
Piping Configuration Comments: Not reported
Piping Styles: P - Pressure
Piping Constructions: FRP - Fiberglass Reinforced Plastic
Piping Construction Comments: Fiberglass Reinforced Plastic
Piping Corrosion Protections: OTH - Other (explain)
Piping Corrosion Protection Comments: Not reported
Piping Release Detections: OTH - Other(explain)
Piping Release Detection Comments: Not reported
Spill Prevention Manholes: NP - None Present
Spill Prevention Manhole Comments: No
OverFill Prevention: Not reported
OverFill Prevention Comment: OverFill Spill: No
Comments: Not reported

Name: SUPERIOR MARATHON
Address: 12531 SUPERIOR AVE
City,State,Zip: EAST CLEVELAND, OH 44112

Tank Number: T00002
Status: REM - Removed
UST Capacity: 6000
Tank Content: Gasoline
Installation Date: 06/01/1970
Construction: FRP-Fiberglass Reinforced Plastic
Date Last Used: 02/01/1991
Date TCL Closed: Not reported
Date Removed: 04/05/1991
CAS Number: 8006-61-9
Abandoned Approved: Not reported
Regulated: YES
Sensitive Area: NO
Date Of Sensitivity: Not reported
UST Configurations: Not reported
Construction Comments: Fiberglass Reinforced Plastic
Corrosion Protections: Not reported
Corrosion Protection Comments: Not reported
Primary Release Detection: AMO - Alternative Method (Other, explain)
Secondary Release Detection: Not reported
Release Detection Comments: RDTank: / RDLine:
Piping Configuration: Not reported
Piping Configuration Comments: Not reported
Piping Styles: P - Pressure
Piping Constructions: FRP - Fiberglass Reinforced Plastic
Piping Construction Comments: Fiberglass Reinforced Plastic
Piping Corrosion Protections: OTH - Other (explain)
Piping Corrosion Protection Comments: Not reported
Piping Release Detections: OTH - Other(explain)
Piping Release Detection Comments: Not reported
Spill Prevention Manholes: NP - None Present
Spill Prevention Manhole Comments: No
OverFill Prevention: Not reported
OverFill Prevention Comment: OverFill Spill: No

Map ID
Direction
Distance
Elevation

MAP FINDINGS

Site

Database(s)

EDR ID Number
EPA ID Number

SUPERIOR MARATHON (Continued)

U004101955

Comments: Not reported

Name: SUPERIOR MARATHON
Address: 12531 SUPERIOR AVE
City,State,Zip: EAST CLEVELAND, OH 44112

Tank Number: T00003
Status: REM - Removed
UST Capacity: 6000
Tank Content: Gasoline
Installation Date: 06/01/1970
Construction: FRP-Fiberglass Reinforced Plastic
Date Last Used: 02/01/1991
Date TCL Closed: Not reported
Date Removed: 04/05/1991
CAS Number: 8006-61-9
Abandoned Approved: Not reported
Regulated: YES
Sensitive Area: NO
Date Of Sensitivity: Not reported
UST Configurations: Not reported
Construction Comments: Fiberglass Reinforced Plastic
Corrosion Protections: Not reported
Corrosion Protection Comments: Not reported
Primary Release Detection: AMO - Alternative Method (Other, explain)
Secondary Release Detection: Not reported
Release Detection Comments: RDTank: / RDLine:
Piping Configuration: Not reported
Piping Configuration Comments: Not reported
Piping Styles: P - Pressure
Piping Constructions: FRP - Fiberglass Reinforced Plastic
Piping Construction Comments: Fiberglass Reinforced Plastic
Piping Corrosion Protections: OTH - Other (explain)
Piping Corrosion Protection Comments: Not reported
Piping Release Detections: OTH - Other(explain)
Piping Release Detection Comments: Not reported
Spill Prevention Manholes: NP - None Present
Spill Prevention Manhole Comments: No
OverFill Prevention: Not reported
OverFill Prevention Comment: OverFill Spill: No
Comments: Not reported

Name: SUPERIOR MARATHON
Address: 12531 SUPERIOR AVE
City,State,Zip: EAST CLEVELAND, OH 44112

Tank Number: T00004
Status: REM - Removed
UST Capacity: 1000
Tank Content: Used Oil
Installation Date: 08/01/1986
Construction: FRP-Fiberglass Reinforced Plastic
Date Last Used: 02/01/1991
Date TCL Closed: Not reported
Date Removed: 04/05/1991
CAS Number: Not reported
Abandoned Approved: Not reported

Map ID
Direction
Distance
Elevation

MAP FINDINGS

Site

Database(s)

EDR ID Number
EPA ID Number

SUPERIOR MARATHON (Continued)

U004101955

Regulated: YES
Sensitive Area: NO
Date Of Sensitivity: Not reported
UST Configurations: Not reported
Construction Comments: Fiberglass Reinforced Plastic
Corrosion Protections: Not reported
Corrosion Protection Comments: Not reported
Primary Release Detection: AMO - Alternative Method (Other, explain)
Secondary Release Detection: Not reported
Release Detection Comments: RDTank: / RDLine:
Piping Configuration: Not reported
Piping Configuration Comments: Not reported
Piping Styles: NA - Not Applicable
Piping Constructions: FRP - Fiberglass Reinforced Plastic
Piping Construction Comments: Fiberglass Reinforced Plastic
Piping Corrosion Protections: OTH - Other (explain)
Piping Corrosion Protection Comments: Not reported
Piping Release Detections: OTH - Other(explain)
Piping Release Detection Comments: Not reported
Spill Prevention Manholes: NP - None Present
Spill Prevention Manhole Comments: No
OverFill Prevention: Not reported
OverFill Prevention Comment: OverFill Spill: No
Comments: Not reported

Name: SUPERIOR MARATHON
Address: 12531 SUPERIOR AVE
City,State,Zip: EAST CLEVELAND, OH 44112

Tank Number: T00005
Status: CIU - Currently In Use
UST Capacity: 12000
Tank Content: Gasoline
Installation Date: 05/01/2003
Construction: FRP-Fiberglass Reinforced Plastic
Date Last Used: Not reported
Date TCL Closed: Not reported
Date Removed: Not reported
CAS Number: 8006-61-9
Abandoned Approved: Not reported
Regulated: YES
Sensitive Area: NO
Date Of Sensitivity: Not reported
UST Configurations: SW - Single Wall
Construction Comments: Not reported
Corrosion Protections: NR - None Required by Rule
Corrosion Protection Comments: Not reported
Primary Release Detection: ATG - Automatic Tank Gauging
Secondary Release Detection: ATG - Automatic Tank Gauging
Release Detection Comments: Not reported
Piping Configuration: SC - Secondarily Contained
Piping Configuration Comments: Not reported
Piping Styles: P - Pressure
Piping Constructions: FPTP - Flexible Plastic Technology Piping
Piping Construction Comments: Not reported
Piping Corrosion Protections: NR - None required by rule
Piping Corrosion Protection Comments: Not reported

Map ID
Direction
Distance
Elevation

MAP FINDINGS

Site

Database(s)

EDR ID Number
EPA ID Number

SUPERIOR MARATHON (Continued)

U004101955

Piping Release Detections: ELLD - Electronic Line Leak Detector
Piping Release Detection Comments: Not reported
Spill Prevention Manholes: SB - Spill Containment Manhole (bucket)
Spill Prevention Manhole Comments: Not reported
OverFill Prevention: VENT - Vent Line (float vent valve)
OverFill Prevention Comment: Not reported
Comments: Not reported

Name: SUPERIOR MARATHON
Address: 12531 SUPERIOR AVE
City,State,Zip: EAST CLEVELAND, OH 44112

Tank Number: T00006
Status: CIU - Currently In Use
UST Capacity: 6000
Tank Content: Gasoline
Installation Date: 05/01/2003
Construction: FRP-Fiberglass Reinforced Plastic
Date Last Used: Not reported
Date TCL Closed: Not reported
Date Removed: Not reported
CAS Number: 8006-61-9
Abandoned Approved: Not reported
Regulated: YES
Sensitive Area: NO
Date Of Sensitivity: Not reported
UST Configurations: SW - Single Wall
Construction Comments: Not reported
Corrosion Protections: NR - None Required by Rule
Corrosion Protection Comments: Not reported
Primary Release Detection: ATG - Automatic Tank Gauging
Secondary Release Detection: ATG - Automatic Tank Gauging
Release Detection Comments: Not reported
Piping Configuration: SC - Secondarily Contained
Piping Configuration Comments: Not reported
Piping Styles: P - Pressure
Piping Constructions: FFTP - Flexible Plastic Technology Piping
Piping Construction Comments: Not reported
Piping Corrosion Protections: NR - None required by rule
Piping Corrosion Protection Comments: Not reported
Piping Release Detections: ELLD - Electronic Line Leak Detector
Piping Release Detection Comments: Not reported
Spill Prevention Manholes: SB - Spill Containment Manhole (bucket)
Spill Prevention Manhole Comments: Not reported
OverFill Prevention: VENT - Vent Line (float vent valve)
OverFill Prevention Comment: Not reported
Comments: Not reported

ARCHIVE UST:

Name: SUPERIOR MARATHON
Address: 12531 SUPERIOR AVE
City,State,Zip: EAST CLEVELAND, OH 44112
Facility Number: 18007532
Owner Name: SUPERIOR MARATHON
Owner Address: 12668 TALL TIMBER CIRCLE
Owner City,St,Zip: NORTH ROYALTON, OH 44133
Owner Telephone: (440)221-5561

Map ID
Direction
Distance
Elevation

MAP FINDINGS

Site

Database(s)

EDR ID Number
EPA ID Number

SUPERIOR MARATHON (Continued)

U004101955

Owner ID: W023701
Facility Type: Gas Station
Contact Name: SAM JUNDI
Contact Telephone: (440)221-5569
Tank Number: 2
Depth at Location: Zero
Authorized: No
Eligible Award: Not reported
Action: No

Tank ID: T00001
Tank Type: Not reported
Tank Status: Removed
Install Date: Not reported
Content: Not reported
Capacity: Not reported
Corrosion Protection Tank: Not reported
CAS #: Not reported
Regulated: Yes
Overfill Device Installed: No
Spill Device Installed: No
Release Detection On Tank: Not reported
Date Removed: 3/1/1991
Date Last Use: 2/1/1991
Date Abandoned/Closed: Not reported
AST/UST: UST
Corrosion Protection Piping: Not reported
Piping Material: Not reported
Piping Type: Not reported
Release Detection On Piping: Not reported

Tank ID: T00002
Tank Type: Not reported
Tank Status: Removed
Install Date: Not reported
Content: Not reported
Capacity: Not reported
Corrosion Protection Tank: Not reported
CAS #: Not reported
Regulated: Yes
Overfill Device Installed: No
Spill Device Installed: No
Release Detection On Tank: Not reported
Date Removed: 3/1/1991
Date Last Use: 2/1/1991
Date Abandoned/Closed: Not reported
AST/UST: UST
Corrosion Protection Piping: Not reported
Piping Material: Not reported
Piping Type: Not reported
Release Detection On Piping: Not reported

Tank ID: T00003
Tank Type: Not reported
Tank Status: Removed

Map ID
Direction
Distance
Elevation

MAP FINDINGS

Site

Database(s)

EDR ID Number
EPA ID Number

SUPERIOR MARATHON (Continued)

U004101955

Install Date: Not reported
Content: Not reported
Capacity: Not reported
Corrosion Protection Tank: Not reported
CAS #: Not reported
Regulated: Yes
Overfill Device Installed: No
Spill Device Installed: No
Release Detection On Tank: Not reported
Date Removed: 3/1/1991
Date Last Use: 2/1/1991
Date Abandoned/Closed: Not reported
AST/UST: UST
Corrosion Protection Piping: Not reported
Piping Material: Not reported
Piping Type: Not reported
Release Detection On Piping: Not reported

Tank ID: T00004
Tank Type: Not reported
Tank Status: Removed
Install Date: Not reported
Content: Not reported
Capacity: Not reported
Corrosion Protection Tank: Not reported
CAS #: Not reported
Regulated: Yes
Overfill Device Installed: No
Spill Device Installed: No
Release Detection On Tank: Not reported
Date Removed: 3/1/1991
Date Last Use: 2/1/1991
Date Abandoned/Closed: Not reported
AST/UST: UST
Corrosion Protection Piping: Not reported
Piping Material: Not reported
Piping Type: Not reported
Release Detection On Piping: Not reported

Tank ID: T00005
Tank Type: Not reported
Tank Status: Currently In Use
Install Date: Not reported
Content: Not reported
Capacity: Not reported
Corrosion Protection Tank: Not reported
CAS #: Not reported
Regulated: Yes
Overfill Device Installed: Yes
Spill Device Installed: Yes
Release Detection On Tank: Not reported
Date Removed: Not reported
Date Last Use: Not reported
Date Abandoned/Closed: Not reported
AST/UST: UST

Map ID
Direction
Distance
Elevation

MAP FINDINGS

Site

Database(s)

EDR ID Number
EPA ID Number

SUPERIOR MARATHON (Continued)

U004101955

Corrosion Protection Piping: Not reported
Piping Material: Not reported
Piping Type: Not reported
Release Detection On Piping: Electronic Line Leak Detector

Tank ID: T00006
Tank Type: Not reported
Tank Status: Currently In Use
Install Date: Not reported
Content: Not reported
Capacity: Not reported
Corrosion Protection Tank: Not reported
CAS #: Not reported
Regulated: Yes
Overfill Device Installed: Yes
Spill Device Installed: Yes
Release Detection On Tank: Not reported
Date Removed: Not reported
Date Last Use: Not reported
Date Abandoned/Closed: Not reported
AST/UST: UST
Corrosion Protection Piping: Not reported
Piping Material: Not reported
Piping Type: Not reported
Release Detection On Piping: Electronic Line Leak Detector

UIC:

Name: SUNOCO FOOD MART # 0011-9412
Address: 12531 SUPERIOR AVE
City,State,Zip: E. CLEVELAND, OH 44112
Facility Status: Active
UIC Number: Not reported
Type Of UIC Well: Remediation Well
Well Status: Not reported
AUT Status: Rule Authorized
Latitude: 41.52318
Longitude: -81.59742
Number Of UIC Wells: Not reported
Well Site: Class V
Type Description: Not reported
API Well Number: Not reported
Company: Not reported
Township: Not reported

Name: SUNOCO FOOD MART # 0011-9412
Address: 12531 SUPERIOR AVE
City,State,Zip: E. CLEVELAND, OH 44112
Facility Status: Active
UIC Number: Not reported
Type Of UIC Well: Remediation Well
Well Status: Not reported
AUT Status: Rule Authorized
Latitude: 41.52318
Longitude: -81.59742
Number Of UIC Wells: Not reported
Well Site: Class V

Map ID
 Direction
 Distance
 Elevation

MAP FINDINGS

Site

Database(s)

EDR ID Number
 EPA ID Number

SUPERIOR MARATHON (Continued)

U004101955

Type Description:	Not reported
API Well Number:	Not reported
Company:	Not reported
Township:	Not reported
Name:	SUNOCO FOOD MART # 0011-9412
Address:	12531 SUPERIOR AVE
City,State,Zip:	E. CLEVELAND, OH 44112
Facility Status:	Active
UIC Number:	Not reported
Type Of UIC Well:	Remediation Well
Well Status:	Not reported
AUT Status:	Rule Authorized
Latitude:	41.52318
Longitude:	-81.59742
Number Of UIC Wells:	Not reported
Well Site:	Class V
Type Description:	Not reported
API Well Number:	Not reported
Company:	Not reported
Township:	Not reported
Name:	SUNOCO FOOD MART # 0011-9412
Address:	12531 SUPERIOR AVE
City,State,Zip:	E. CLEVELAND, OH 44112
Facility Status:	Active
UIC Number:	Not reported
Type Of UIC Well:	Remediation Well
Well Status:	Not reported
AUT Status:	Rule Authorized
Latitude:	41.52318
Longitude:	-81.59742
Number Of UIC Wells:	Not reported
Well Site:	Class V
Type Description:	Not reported
API Well Number:	Not reported
Company:	Not reported
Township:	Not reported

37
 SSW
 1/2-1
 0.914 mi.
 4828 ft.

NOTTINGHAM SPIRK INNOVATION CTR, CLEVELAND
2200 OVERLOOK RD
CLEVELAND, OH 44106

DERR S106408653
ENG CONTROLS N/A
INST CONTROL
VCP
ASBESTOS

Relative:
Higher
Actual:
807 ft.

DERR:
 Name: NOTTINGHAM SPIRK INNOVATION CTR, CLEVELAND
 Address: 2200 OVERLOOK RD
 City,State,Zip: CLEVELAND, OH 44106-2326
 DERR ID: 218002277
 District: NEDO
 Alias: Not reported
 Lat/Long: 41.503517845 -81.599342056
 CERCLIS ID: Not reported
Program: Voluntary Action Program
 Decode for Activity: Voluntary Action Program

Map ID
Direction
Distance
Elevation

MAP FINDINGS

Site

Database(s)

EDR ID Number
EPA ID Number

NOTTINGHAM SPIRK INNOVATION CTR, CLEVELAND (Continued)

S106408653

ENGINEERING CONTROLS:

Name: NOTTINGHAM SPIRK INNOVATION CTR, CLEVELAND
Address: 2200 OVERLOOK RD
City,State,Zip: CLEVELAND, OH 44106-2326
NFA Number: Not reported
Land Use: Not reported
Site Id: 218002277
Project Id: 218002277002
District: NEDO
Lat/Long: 41.503518 / -81.599342
Program Area: VAP
Project Type: NFA 90 Day
Prog Area Decode: Voluntary Action Program

Name: NOTTINGHAM SPIRK INNOVATION CTR, CLEVELAND
Address: 2200 OVERLOOK RD
City,State,Zip: CLEVELAND, OH 44106-2326
NFA Number: 06NFA239
Land Use: Residential
Site Id: 218002277
Project Id: 218002277002
District: NEDO
Lat/Long: 41.503518 / -81.599342
Program Area: VAP
Project Type: NFA 90 Day
Prog Area Decode: Voluntary Action Program

INST CONTROL:

Name: NOTTINGHAM SPIRK INNOVATION CTR, CLEVELAND
Address: 2200 OVERLOOK RD
City,State,Zip: CLEVELAND, OH 44106-2326
NFA Number: 06NFA239
Land Use: Residential
Site Id: 218002277
Project Id: 218002277002
District: NEDO
Lat/Long: 41.50351 / -81.59934
Program Area: VAP
Project Type: NFA 90 Day
IC Type: Not reported
IC Mechanism: Not reported
Prog Area Decode: Voluntary Action Program

OH VCP:

Name: NOTTINGHAM SPIRK INNOVATION CTR, CLEVELAND
Address: 2200 OVERLOOK RD
Address 2: Not reported
City,State,Zip: CLEVELAND, OH 44106-2326
OH EPA District: NEDO
Alias Name: Not reported
Latitude: 41.50351
Longitude: -81.59934
Old Program Id: 04GR023
Project Type: VAP Technical Assistance
DERR ID: 218002277

Map ID
Direction
Distance
Elevation

MAP FINDINGS

Site

Database(s)

EDR ID Number
EPA ID Number

NOTTINGHAM SPIRK INNOVATION CTR, CLEVELAND (Continued)

S106408653

Name: NOTTINGHAM SPIRK INNOVATION CTR, CLEVELAND
Address: 2200 OVERLOOK RD
Address 2: Not reported
City,State,Zip: CLEVELAND, OH 44106-2326
OH EPA District: NEDO
Alias Name: Not reported
Latitude: 41.50351
Longitude: -81.59934
Old Program Id: 06NFA239
Project Type: NFA 90 Day
DERR ID: 218002277

Name: NOTTINGHAM SPIRK INNOVATION CTR, CLEVELAND
Address: 2200 OVERLOOK RD
Address 2: Not reported
City,State,Zip: CLEVELAND, OH 44106-2326
OH EPA District: NEDO
Alias Name: Not reported
Latitude: 41.50351
Longitude: -81.59934
Old Program Id: 08OM078
Project Type: VAP Operation & Maintenance
DERR ID: 218002277

Name: NOTTINGHAM SPIRK INNOVATION CTR, CLEVELAND
Address: 2200 OVERLOOK RD
Address 2: Not reported
City,State,Zip: CLEVELAND, OH 44106-2326
OH EPA District: NEDO
Alias Name: Not reported
Latitude: 41.50351
Longitude: -81.59934
Old Program Id: Not reported
Project Type: VAP Institutional Control Inspection
DERR ID: 218002277

Name: NOTTINGHAM SPIRK INNOVATION CTR, CLEVELAND
Address: 2200 OVERLOOK RD
Address 2: Not reported
City,State,Zip: CLEVELAND, OH 44106-2326
OH EPA District: NEDO
Alias Name: Not reported
Latitude: 41.50351
Longitude: -81.59934
Old Program Id: Not reported
Project Type: Risk Mitigation Plan Oversight
DERR ID: 218002277

ASBESTOS:

Name: Not reported
Address: 2200 OVERLOOK ROAD
City,State,Zip: CLEVELAND, OH 44106
Notification ID: 151968
Owner Name: Overlook Ventures LLC
Abatement Contractor Name: Not reported
Abatement License Number: Not reported
Building Owner: NS-EY Building Renovations

Map ID
Direction
Distance
Elevation

MAP FINDINGS

Site

Database(s)

EDR ID Number
EPA ID Number

NOTTINGHAM SPIRK INNOVATION CTR, CLEVELAND (Continued)

S106408653

Abate Start Date:	Not reported
Abate End Date:	Not reported
Demo Contractor Name:	Independence Excavating
Demo Start Date:	Not reported
Demo End Date:	Not reported
RACM Linear Feet:	N/A
RACM Square Feet:	N/A
RACM Cubic Feet:	N/A
Owner Phone:	216-707-3662
On Site Activity:	Demolition ONLY
Abatement Phone No:	216-707-3662
On Site Specialist Name:	N/A
Specialist Cert Number:	Not reported
Cert Expiration Date:	Not reported
Setup Date:	Not reported
Offsite On Hold Date:	Not reported
Onsite Off Hold:	Not reported
Demo Contractor Phone:	216-276-3014
Demo On Hold Date:	Not reported
Demo Off Hold Date:	Not reported

Count: 2 records.

ORPHAN SUMMARY

City	EDR ID	Site Name	Site Address	Zip	Database(s)
CLEVELAND	1026626017	PARKER SEAL	DIV. OF PARKER HANNIFIN CORP.	44112	PRP
CLEVELAND	1026626038	PARKER-HANNIFIN CORP.	OSTEGO-CLEVELAND 17325 EUCLID	44112	PRP

GOVERNMENT RECORDS SEARCHED / DATA CURRENCY TRACKING

To maintain currency of the following federal and state databases, EDR contacts the appropriate governmental agency on a monthly or quarterly basis, as required.

Number of Days to Update: Provides confirmation that EDR is reporting records that have been updated within 90 days from the date the government agency made the information available to the public.

STANDARD ENVIRONMENTAL RECORDS

Federal NPL site list

NPL: National Priority List

National Priorities List (Superfund). The NPL is a subset of CERCLIS and identifies over 1,200 sites for priority cleanup under the Superfund Program. NPL sites may encompass relatively large areas. As such, EDR provides polygon coverage for over 1,000 NPL site boundaries produced by EPA's Environmental Photographic Interpretation Center (EPIC) and regional EPA offices.

Date of Government Version: 07/29/2021	Source: EPA
Date Data Arrived at EDR: 08/04/2021	Telephone: N/A
Date Made Active in Reports: 08/31/2021	Last EDR Contact: 09/01/2021
Number of Days to Update: 27	Next Scheduled EDR Contact: 10/11/2021
	Data Release Frequency: Quarterly

NPL Site Boundaries

Sources:

EPA's Environmental Photographic Interpretation Center (EPIC)
Telephone: 202-564-7333

EPA Region 1
Telephone 617-918-1143

EPA Region 6
Telephone: 214-655-6659

EPA Region 3
Telephone 215-814-5418

EPA Region 7
Telephone: 913-551-7247

EPA Region 4
Telephone 404-562-8033

EPA Region 8
Telephone: 303-312-6774

EPA Region 5
Telephone 312-886-6686

EPA Region 9
Telephone: 415-947-4246

EPA Region 10
Telephone 206-553-8665

Proposed NPL: Proposed National Priority List Sites

A site that has been proposed for listing on the National Priorities List through the issuance of a proposed rule in the Federal Register. EPA then accepts public comments on the site, responds to the comments, and places on the NPL those sites that continue to meet the requirements for listing.

Date of Government Version: 07/29/2021	Source: EPA
Date Data Arrived at EDR: 08/04/2021	Telephone: N/A
Date Made Active in Reports: 08/31/2021	Last EDR Contact: 09/01/2021
Number of Days to Update: 27	Next Scheduled EDR Contact: 10/11/2021
	Data Release Frequency: Quarterly

NPL LIENS: Federal Superfund Liens

Federal Superfund Liens. Under the authority granted the USEPA by CERCLA of 1980, the USEPA has the authority to file liens against real property in order to recover remedial action expenditures or when the property owner received notification of potential liability. USEPA compiles a listing of filed notices of Superfund Liens.

GOVERNMENT RECORDS SEARCHED / DATA CURRENCY TRACKING

Date of Government Version: 10/15/1991
Date Data Arrived at EDR: 02/02/1994
Date Made Active in Reports: 03/30/1994
Number of Days to Update: 56

Source: EPA
Telephone: 202-564-4267
Last EDR Contact: 08/15/2011
Next Scheduled EDR Contact: 11/28/2011
Data Release Frequency: No Update Planned

Federal Delisted NPL site list

Delisted NPL: National Priority List Deletions

The National Oil and Hazardous Substances Pollution Contingency Plan (NCP) establishes the criteria that the EPA uses to delete sites from the NPL. In accordance with 40 CFR 300.425.(e), sites may be deleted from the NPL where no further response is appropriate.

Date of Government Version: 07/29/2021
Date Data Arrived at EDR: 08/04/2021
Date Made Active in Reports: 08/31/2021
Number of Days to Update: 27

Source: EPA
Telephone: N/A
Last EDR Contact: 09/01/2021
Next Scheduled EDR Contact: 10/11/2021
Data Release Frequency: Quarterly

Federal CERCLIS list

FEDERAL FACILITY: Federal Facility Site Information listing

A listing of National Priority List (NPL) and Base Realignment and Closure (BRAC) sites found in the Comprehensive Environmental Response, Compensation and Liability Information System (CERCLIS) Database where EPA Federal Facilities Restoration and Reuse Office is involved in cleanup activities.

Date of Government Version: 02/22/2021
Date Data Arrived at EDR: 03/30/2021
Date Made Active in Reports: 06/17/2021
Number of Days to Update: 79

Source: Environmental Protection Agency
Telephone: 703-603-8704
Last EDR Contact: 06/23/2021
Next Scheduled EDR Contact: 10/11/2021
Data Release Frequency: Varies

SEMS: Superfund Enterprise Management System

SEMS (Superfund Enterprise Management System) tracks hazardous waste sites, potentially hazardous waste sites, and remedial activities performed in support of EPA's Superfund Program across the United States. The list was formerly known as CERCLIS, renamed to SEMS by the EPA in 2015. The list contains data on potentially hazardous waste sites that have been reported to the USEPA by states, municipalities, private companies and private persons, pursuant to Section 103 of the Comprehensive Environmental Response, Compensation, and Liability Act (CERCLA). This dataset also contains sites which are either proposed to or on the National Priorities List (NPL) and the sites which are in the screening and assessment phase for possible inclusion on the NPL.

Date of Government Version: 07/29/2021
Date Data Arrived at EDR: 08/04/2021
Date Made Active in Reports: 08/31/2021
Number of Days to Update: 27

Source: EPA
Telephone: 800-424-9346
Last EDR Contact: 09/01/2021
Next Scheduled EDR Contact: 10/25/2021
Data Release Frequency: Quarterly

Federal CERCLIS NFRAP site list

SEMS-ARCHIVE: Superfund Enterprise Management System Archive

GOVERNMENT RECORDS SEARCHED / DATA CURRENCY TRACKING

SEMS-ARCHIVE (Superfund Enterprise Management System Archive) tracks sites that have no further interest under the Federal Superfund Program based on available information. The list was formerly known as the CERCLIS-NFRAP, renamed to SEMS ARCHIVE by the EPA in 2015. EPA may perform a minimal level of assessment work at a site while it is archived if site conditions change and/or new information becomes available. Archived sites have been removed and archived from the inventory of SEMS sites. Archived status indicates that, to the best of EPA's knowledge, assessment at a site has been completed and that EPA has determined no further steps will be taken to list the site on the National Priorities List (NPL), unless information indicates this decision was not appropriate or other considerations require a recommendation for listing at a later time. The decision does not necessarily mean that there is no hazard associated with a given site; it only means that, based upon available information, the location is not judged to be potential NPL site.

Date of Government Version: 07/29/2021	Source: EPA
Date Data Arrived at EDR: 08/04/2021	Telephone: 800-424-9346
Date Made Active in Reports: 08/31/2021	Last EDR Contact: 09/01/2021
Number of Days to Update: 27	Next Scheduled EDR Contact: 10/25/2021
	Data Release Frequency: Quarterly

Federal RCRA CORRACTS facilities list

CORRACTS: Corrective Action Report

CORRACTS identifies hazardous waste handlers with RCRA corrective action activity.

Date of Government Version: 03/22/2021	Source: EPA
Date Data Arrived at EDR: 03/23/2021	Telephone: 800-424-9346
Date Made Active in Reports: 05/19/2021	Last EDR Contact: 09/15/2021
Number of Days to Update: 57	Next Scheduled EDR Contact: 01/03/2022
	Data Release Frequency: Quarterly

Federal RCRA non-CORRACTS TSD facilities list

RCRA-TSDF: RCRA - Treatment, Storage and Disposal

RCRAInfo is EPA's comprehensive information system, providing access to data supporting the Resource Conservation and Recovery Act (RCRA) of 1976 and the Hazardous and Solid Waste Amendments (HSWA) of 1984. The database includes selective information on sites which generate, transport, store, treat and/or dispose of hazardous waste as defined by the Resource Conservation and Recovery Act (RCRA). Transporters are individuals or entities that move hazardous waste from the generator offsite to a facility that can recycle, treat, store, or dispose of the waste. TSDFs treat, store, or dispose of the waste.

Date of Government Version: 03/22/2021	Source: Environmental Protection Agency
Date Data Arrived at EDR: 03/23/2021	Telephone: 312-886-6186
Date Made Active in Reports: 05/19/2021	Last EDR Contact: 09/15/2021
Number of Days to Update: 57	Next Scheduled EDR Contact: 01/03/2022
	Data Release Frequency: Quarterly

Federal RCRA generators list

RCRA-LQG: RCRA - Large Quantity Generators

RCRAInfo is EPA's comprehensive information system, providing access to data supporting the Resource Conservation and Recovery Act (RCRA) of 1976 and the Hazardous and Solid Waste Amendments (HSWA) of 1984. The database includes selective information on sites which generate, transport, store, treat and/or dispose of hazardous waste as defined by the Resource Conservation and Recovery Act (RCRA). Large quantity generators (LQGs) generate over 1,000 kilograms (kg) of hazardous waste, or over 1 kg of acutely hazardous waste per month.

Date of Government Version: 03/22/2021	Source: Environmental Protection Agency
Date Data Arrived at EDR: 03/23/2021	Telephone: 312-886-6186
Date Made Active in Reports: 05/19/2021	Last EDR Contact: 09/15/2021
Number of Days to Update: 57	Next Scheduled EDR Contact: 01/03/2022
	Data Release Frequency: Quarterly

GOVERNMENT RECORDS SEARCHED / DATA CURRENCY TRACKING

RCRA-SQG: RCRA - Small Quantity Generators

RCRAInfo is EPA's comprehensive information system, providing access to data supporting the Resource Conservation and Recovery Act (RCRA) of 1976 and the Hazardous and Solid Waste Amendments (HSWA) of 1984. The database includes selective information on sites which generate, transport, store, treat and/or dispose of hazardous waste as defined by the Resource Conservation and Recovery Act (RCRA). Small quantity generators (SQGs) generate between 100 kg and 1,000 kg of hazardous waste per month.

Date of Government Version: 03/22/2021	Source: Environmental Protection Agency
Date Data Arrived at EDR: 03/23/2021	Telephone: 312-886-6186
Date Made Active in Reports: 05/19/2021	Last EDR Contact: 09/15/2021
Number of Days to Update: 57	Next Scheduled EDR Contact: 01/03/2022
	Data Release Frequency: Quarterly

RCRA-VSQG: RCRA - Very Small Quantity Generators (Formerly Conditionally Exempt Small Quantity Generators)

RCRAInfo is EPA's comprehensive information system, providing access to data supporting the Resource Conservation and Recovery Act (RCRA) of 1976 and the Hazardous and Solid Waste Amendments (HSWA) of 1984. The database includes selective information on sites which generate, transport, store, treat and/or dispose of hazardous waste as defined by the Resource Conservation and Recovery Act (RCRA). Very small quantity generators (VSQGs) generate less than 100 kg of hazardous waste, or less than 1 kg of acutely hazardous waste per month.

Date of Government Version: 03/22/2021	Source: Environmental Protection Agency
Date Data Arrived at EDR: 03/23/2021	Telephone: 312-886-6186
Date Made Active in Reports: 05/19/2021	Last EDR Contact: 09/15/2021
Number of Days to Update: 57	Next Scheduled EDR Contact: 01/03/2022
	Data Release Frequency: Quarterly

Federal institutional controls / engineering controls registries

LUCIS: Land Use Control Information System

LUCIS contains records of land use control information pertaining to the former Navy Base Realignment and Closure properties.

Date of Government Version: 05/10/2021	Source: Department of the Navy
Date Data Arrived at EDR: 05/13/2021	Telephone: 843-820-7326
Date Made Active in Reports: 08/03/2021	Last EDR Contact: 08/05/2021
Number of Days to Update: 82	Next Scheduled EDR Contact: 11/22/2021
	Data Release Frequency: Varies

US ENG CONTROLS: Engineering Controls Sites List

A listing of sites with engineering controls in place. Engineering controls include various forms of caps, building foundations, liners, and treatment methods to create pathway elimination for regulated substances to enter environmental media or effect human health.

Date of Government Version: 05/17/2021	Source: Environmental Protection Agency
Date Data Arrived at EDR: 05/21/2021	Telephone: 703-603-0695
Date Made Active in Reports: 08/11/2021	Last EDR Contact: 08/23/2021
Number of Days to Update: 82	Next Scheduled EDR Contact: 12/06/2021
	Data Release Frequency: Varies

US INST CONTROLS: Institutional Controls Sites List

A listing of sites with institutional controls in place. Institutional controls include administrative measures, such as groundwater use restrictions, construction restrictions, property use restrictions, and post remediation care requirements intended to prevent exposure to contaminants remaining on site. Deed restrictions are generally required as part of the institutional controls.

Date of Government Version: 05/17/2021	Source: Environmental Protection Agency
Date Data Arrived at EDR: 05/21/2021	Telephone: 703-603-0695
Date Made Active in Reports: 08/11/2021	Last EDR Contact: 08/23/2021
Number of Days to Update: 82	Next Scheduled EDR Contact: 12/06/2021
	Data Release Frequency: Varies

GOVERNMENT RECORDS SEARCHED / DATA CURRENCY TRACKING

Federal ERNS list

ERNS: Emergency Response Notification System

Emergency Response Notification System. ERNS records and stores information on reported releases of oil and hazardous substances.

Date of Government Version: 06/14/2021
Date Data Arrived at EDR: 06/17/2021
Date Made Active in Reports: 08/17/2021
Number of Days to Update: 61

Source: National Response Center, United States Coast Guard
Telephone: 202-267-2180
Last EDR Contact: 06/17/2021
Next Scheduled EDR Contact: 10/04/2021
Data Release Frequency: Quarterly

State- and tribal - equivalent CERCLIS

SHWS: This state does not maintain a SHWS list. See the Federal CERCLIS list and Federal NPL list.

State Hazardous Waste Sites. State hazardous waste site records are the states' equivalent to CERCLIS. These sites may or may not already be listed on the federal CERCLIS list. Priority sites planned for cleanup using state funds (state equivalent of Superfund) are identified along with sites where cleanup will be paid for by potentially responsible parties. Available information varies by state.

Date of Government Version: N/A
Date Data Arrived at EDR: N/A
Date Made Active in Reports: N/A
Number of Days to Update: N/A

Source: Ohio EPA
Telephone: 614-644-2924
Last EDR Contact: 07/27/2021
Next Scheduled EDR Contact: 11/15/2021
Data Release Frequency: N/A

DERR: Division of Emergency & Remedial Response's Database

The DERR listings contains sites from all of Ohio that are in the Division of Environmental Response and Revitalization (DERR) database, which is an index of sites for which our district offices maintain files. The database is NOT a record of contaminated sites or sites suspected of contamination. Not all sites in the database are contaminated, and a site's absence from the database does not imply that it is uncontaminated.

Date of Government Version: 04/16/2021
Date Data Arrived at EDR: 05/03/2021
Date Made Active in Reports: 07/21/2021
Number of Days to Update: 79

Source: Ohio EPA
Telephone: 614-644-3538
Last EDR Contact: 08/04/2021
Next Scheduled EDR Contact: 11/15/2021
Data Release Frequency: Semi-Annually

State and tribal landfill and/or solid waste disposal site lists

SWF/LF: Licensed Solid Waste Facilities

Solid Waste Facilities/Landfill Sites. SWF/LF type records typically contain an inventory of solid waste disposal facilities or landfills in a particular state. Depending on the state, these may be active or inactive facilities or open dumps that failed to meet RCRA Subtitle D Section 4004 criteria for solid waste landfills or disposal sites.

Date of Government Version: 04/07/2021
Date Data Arrived at EDR: 04/08/2021
Date Made Active in Reports: 06/25/2021
Number of Days to Update: 78

Source: Ohio Environmental Protection Agency
Telephone: 614-644-2621
Last EDR Contact: 06/30/2021
Next Scheduled EDR Contact: 10/18/2021
Data Release Frequency: Semi-Annually

State and tribal leaking storage tank lists

LUST: Leaking Underground Storage Tank File

Leaking Underground Storage Tank Incident Reports. LUST records contain an inventory of reported leaking underground storage tank incidents. Not all states maintain these records, and the information stored varies by state.

Date of Government Version: 05/06/2021
Date Data Arrived at EDR: 05/07/2021
Date Made Active in Reports: 05/12/2021
Number of Days to Update: 5

Source: Department of Commerce
Telephone: 614-752-8200
Last EDR Contact: 08/09/2021
Next Scheduled EDR Contact: 11/22/2021
Data Release Frequency: Quarterly

GOVERNMENT RECORDS SEARCHED / DATA CURRENCY TRACKING

INDIAN LUST R9: Leaking Underground Storage Tanks on Indian Land
LUSTs on Indian land in Arizona, California, New Mexico and Nevada

Date of Government Version: 05/27/2021	Source: Environmental Protection Agency
Date Data Arrived at EDR: 06/11/2021	Telephone: 415-972-3372
Date Made Active in Reports: 09/07/2021	Last EDR Contact: 06/11/2021
Number of Days to Update: 88	Next Scheduled EDR Contact: 11/01/2021
	Data Release Frequency: Varies

INDIAN LUST R10: Leaking Underground Storage Tanks on Indian Land
LUSTs on Indian land in Alaska, Idaho, Oregon and Washington.

Date of Government Version: 04/27/2021	Source: EPA Region 10
Date Data Arrived at EDR: 06/11/2021	Telephone: 206-553-2857
Date Made Active in Reports: 09/07/2021	Last EDR Contact: 06/11/2021
Number of Days to Update: 88	Next Scheduled EDR Contact: 11/01/2021
	Data Release Frequency: Varies

INDIAN LUST R8: Leaking Underground Storage Tanks on Indian Land
LUSTs on Indian land in Colorado, Montana, North Dakota, South Dakota, Utah and Wyoming.

Date of Government Version: 05/27/2021	Source: EPA Region 8
Date Data Arrived at EDR: 06/11/2021	Telephone: 303-312-6271
Date Made Active in Reports: 09/07/2021	Last EDR Contact: 06/11/2021
Number of Days to Update: 88	Next Scheduled EDR Contact: 11/01/2021
	Data Release Frequency: Varies

INDIAN LUST R5: Leaking Underground Storage Tanks on Indian Land
Leaking underground storage tanks located on Indian Land in Michigan, Minnesota and Wisconsin.

Date of Government Version: 04/06/2021	Source: EPA, Region 5
Date Data Arrived at EDR: 06/11/2021	Telephone: 312-886-7439
Date Made Active in Reports: 09/07/2021	Last EDR Contact: 06/11/2021
Number of Days to Update: 88	Next Scheduled EDR Contact: 11/01/2021
	Data Release Frequency: Varies

INDIAN LUST R7: Leaking Underground Storage Tanks on Indian Land
LUSTs on Indian land in Iowa, Kansas, and Nebraska

Date of Government Version: 06/01/2021	Source: EPA Region 7
Date Data Arrived at EDR: 06/11/2021	Telephone: 913-551-7003
Date Made Active in Reports: 09/07/2021	Last EDR Contact: 06/11/2021
Number of Days to Update: 88	Next Scheduled EDR Contact: 11/01/2021
	Data Release Frequency: Varies

INDIAN LUST R6: Leaking Underground Storage Tanks on Indian Land
LUSTs on Indian land in New Mexico and Oklahoma.

Date of Government Version: 05/17/2021	Source: EPA Region 6
Date Data Arrived at EDR: 06/11/2021	Telephone: 214-665-6597
Date Made Active in Reports: 09/07/2021	Last EDR Contact: 06/11/2021
Number of Days to Update: 88	Next Scheduled EDR Contact: 11/01/2021
	Data Release Frequency: Varies

INDIAN LUST R4: Leaking Underground Storage Tanks on Indian Land
LUSTs on Indian land in Florida, Mississippi and North Carolina.

Date of Government Version: 10/02/2020	Source: EPA Region 4
Date Data Arrived at EDR: 12/18/2020	Telephone: 404-562-8677
Date Made Active in Reports: 03/12/2021	Last EDR Contact: 06/17/2021
Number of Days to Update: 84	Next Scheduled EDR Contact: 11/01/2021
	Data Release Frequency: Varies

GOVERNMENT RECORDS SEARCHED / DATA CURRENCY TRACKING

INDIAN LUST R1: Leaking Underground Storage Tanks on Indian Land

A listing of leaking underground storage tank locations on Indian Land.

Date of Government Version: 04/28/2021	Source: EPA Region 1
Date Data Arrived at EDR: 06/11/2021	Telephone: 617-918-1313
Date Made Active in Reports: 09/07/2021	Last EDR Contact: 06/11/2021
Number of Days to Update: 88	Next Scheduled EDR Contact: 11/01/2021
	Data Release Frequency: Varies

UNREG LTANKS: Ohio Leaking UST File

A suspected or confirmed release of petroleum from a non-regulated UST.

Date of Government Version: 08/25/1999	Source: Department of Commerce
Date Data Arrived at EDR: 08/19/2003	Telephone: 614-752-7938
Date Made Active in Reports: 08/26/2003	Last EDR Contact: 08/01/2003
Number of Days to Update: 7	Next Scheduled EDR Contact: N/A
	Data Release Frequency: No Update Planned

State and tribal registered storage tank lists

FEMA UST: Underground Storage Tank Listing

A listing of all FEMA owned underground storage tanks.

Date of Government Version: 01/29/2021	Source: FEMA
Date Data Arrived at EDR: 02/17/2021	Telephone: 202-646-5797
Date Made Active in Reports: 03/22/2021	Last EDR Contact: 06/29/2021
Number of Days to Update: 33	Next Scheduled EDR Contact: 10/18/2021
	Data Release Frequency: Varies

UST: Underground Storage Tank Tank File

Registered Underground Storage Tanks. UST's are regulated under Subtitle I of the Resource Conservation and Recovery Act (RCRA) and must be registered with the state department responsible for administering the UST program. Available information varies by state program.

Date of Government Version: 05/10/2021	Source: Department of Commerce
Date Data Arrived at EDR: 05/12/2021	Telephone: 614-752-8200
Date Made Active in Reports: 07/29/2021	Last EDR Contact: 08/10/2021
Number of Days to Update: 78	Next Scheduled EDR Contact: 11/22/2021
	Data Release Frequency: Quarterly

AST: Above Ground Storage Tanks

A listing of aboveground storage tank site locations in the state.

Date of Government Version: 04/30/2021	Source: Department of Commerce
Date Data Arrived at EDR: 04/30/2021	Telephone: 614-752-7037
Date Made Active in Reports: 07/20/2021	Last EDR Contact: 07/21/2021
Number of Days to Update: 81	Next Scheduled EDR Contact: 11/08/2021
	Data Release Frequency: Quarterly

INDIAN UST R9: Underground Storage Tanks on Indian Land

The Indian Underground Storage Tank (UST) database provides information about underground storage tanks on Indian land in EPA Region 9 (Arizona, California, Hawaii, Nevada, the Pacific Islands, and Tribal Nations).

Date of Government Version: 05/27/2021	Source: EPA Region 9
Date Data Arrived at EDR: 06/11/2021	Telephone: 415-972-3368
Date Made Active in Reports: 09/07/2021	Last EDR Contact: 06/11/2021
Number of Days to Update: 88	Next Scheduled EDR Contact: 11/01/2021
	Data Release Frequency: Varies

GOVERNMENT RECORDS SEARCHED / DATA CURRENCY TRACKING

INDIAN UST R7: Underground Storage Tanks on Indian Land

The Indian Underground Storage Tank (UST) database provides information about underground storage tanks on Indian land in EPA Region 7 (Iowa, Kansas, Missouri, Nebraska, and 9 Tribal Nations).

Date of Government Version: 06/01/2021	Source: EPA Region 7
Date Data Arrived at EDR: 06/11/2021	Telephone: 913-551-7003
Date Made Active in Reports: 09/07/2021	Last EDR Contact: 06/11/2021
Number of Days to Update: 88	Next Scheduled EDR Contact: 11/01/2021
	Data Release Frequency: Varies

INDIAN UST R5: Underground Storage Tanks on Indian Land

The Indian Underground Storage Tank (UST) database provides information about underground storage tanks on Indian land in EPA Region 5 (Michigan, Minnesota and Wisconsin and Tribal Nations).

Date of Government Version: 04/06/2021	Source: EPA Region 5
Date Data Arrived at EDR: 06/11/2021	Telephone: 312-886-6136
Date Made Active in Reports: 09/07/2021	Last EDR Contact: 06/11/2021
Number of Days to Update: 88	Next Scheduled EDR Contact: 11/01/2021
	Data Release Frequency: Varies

INDIAN UST R10: Underground Storage Tanks on Indian Land

The Indian Underground Storage Tank (UST) database provides information about underground storage tanks on Indian land in EPA Region 10 (Alaska, Idaho, Oregon, Washington, and Tribal Nations).

Date of Government Version: 04/27/2021	Source: EPA Region 10
Date Data Arrived at EDR: 06/11/2021	Telephone: 206-553-2857
Date Made Active in Reports: 09/07/2021	Last EDR Contact: 06/11/2021
Number of Days to Update: 88	Next Scheduled EDR Contact: 11/01/2021
	Data Release Frequency: Varies

INDIAN UST R1: Underground Storage Tanks on Indian Land

The Indian Underground Storage Tank (UST) database provides information about underground storage tanks on Indian land in EPA Region 1 (Connecticut, Maine, Massachusetts, New Hampshire, Rhode Island, Vermont and ten Tribal Nations).

Date of Government Version: 04/28/2021	Source: EPA, Region 1
Date Data Arrived at EDR: 06/11/2021	Telephone: 617-918-1313
Date Made Active in Reports: 09/07/2021	Last EDR Contact: 06/11/2021
Number of Days to Update: 88	Next Scheduled EDR Contact: 11/01/2021
	Data Release Frequency: Varies

INDIAN UST R4: Underground Storage Tanks on Indian Land

The Indian Underground Storage Tank (UST) database provides information about underground storage tanks on Indian land in EPA Region 4 (Alabama, Florida, Georgia, Kentucky, Mississippi, North Carolina, South Carolina, Tennessee and Tribal Nations)

Date of Government Version: 10/02/2020	Source: EPA Region 4
Date Data Arrived at EDR: 12/18/2020	Telephone: 404-562-9424
Date Made Active in Reports: 03/12/2021	Last EDR Contact: 06/17/2021
Number of Days to Update: 84	Next Scheduled EDR Contact: 11/01/2021
	Data Release Frequency: Varies

INDIAN UST R6: Underground Storage Tanks on Indian Land

The Indian Underground Storage Tank (UST) database provides information about underground storage tanks on Indian land in EPA Region 6 (Louisiana, Arkansas, Oklahoma, New Mexico, Texas and 65 Tribes).

Date of Government Version: 05/17/2021	Source: EPA Region 6
Date Data Arrived at EDR: 06/11/2021	Telephone: 214-665-7591
Date Made Active in Reports: 09/07/2021	Last EDR Contact: 06/11/2021
Number of Days to Update: 88	Next Scheduled EDR Contact: 11/01/2021
	Data Release Frequency: Varies

GOVERNMENT RECORDS SEARCHED / DATA CURRENCY TRACKING

INDIAN UST R8: Underground Storage Tanks on Indian Land

The Indian Underground Storage Tank (UST) database provides information about underground storage tanks on Indian land in EPA Region 8 (Colorado, Montana, North Dakota, South Dakota, Utah, Wyoming and 27 Tribal Nations).

Date of Government Version: 05/27/2021	Source: EPA Region 8
Date Data Arrived at EDR: 06/11/2021	Telephone: 303-312-6137
Date Made Active in Reports: 09/07/2021	Last EDR Contact: 06/11/2021
Number of Days to Update: 88	Next Scheduled EDR Contact: 11/01/2021
	Data Release Frequency: Varies

State and tribal institutional control / engineering control registries

HIST ENG CONTROLS: Operation & Maintenance Agreements Database

Volunteers that complete a voluntary action that relies on the ongoing operation and maintenance (O&M) of an engineered control to make the site protective (e.g" cap systems and ground water treatment systems) must enter into a legally binding agreement with the Ohio EPA before the director issues a covenant not to sue. This O&M Agreement must describe how the remedy is constructed and how it will be monitored, maintained and repaired. It also lays out inspection opportunities for the agency. Companies must document that they have the financial capability to operate any remedy relied on, before the agency will agree to enter into the O&M Agreement. The statute requires that the agency be notified of any change in ownership. This database is no longer updated or maintained by the state agency.

Date of Government Version: 05/10/2005	Source: Ohio EPA
Date Data Arrived at EDR: 04/04/2006	Telephone: 614-644-2306
Date Made Active in Reports: 05/04/2006	Last EDR Contact: 06/02/2008
Number of Days to Update: 30	Next Scheduled EDR Contact: 09/01/2008
	Data Release Frequency: No Update Planned

HIST INST CONTROLS: Institutional Controls Database

"Institutional control" is a restriction that is recorded in the same manner as a deed which limits access to or use of the property such that exposure to hazardous substances or petroleum are effectively and reliably eliminated or mitigated. Examples of institutional controls include land and water use restrictions. This database is no longer updated or maintained by the state agency.

Date of Government Version: 05/10/2005	Source: Ohio EPA
Date Data Arrived at EDR: 04/06/2006	Telephone: 614-644-2306
Date Made Active in Reports: 05/04/2006	Last EDR Contact: 06/02/2008
Number of Days to Update: 28	Next Scheduled EDR Contact: 09/01/2008
	Data Release Frequency: No Update Planned

ENG CONTROLS: Sites with Engineering Controls

A database that tracks properties with engineering controls.

Date of Government Version: 04/16/2021	Source: Ohio EPA
Date Data Arrived at EDR: 05/03/2021	Telephone: 614-644-2306
Date Made Active in Reports: 07/21/2021	Last EDR Contact: 08/04/2021
Number of Days to Update: 79	Next Scheduled EDR Contact: 11/15/2021
	Data Release Frequency: Semi-Annually

INST CONTROL: Sites with Institutional Engineering Controls

A database that tracks properties with institutional controls.

Date of Government Version: 04/16/2021	Source: Ohio Environmental Protection Agency
Date Data Arrived at EDR: 05/03/2021	Telephone: 614-644-2306
Date Made Active in Reports: 07/21/2021	Last EDR Contact: 08/04/2021
Number of Days to Update: 79	Next Scheduled EDR Contact: 11/15/2021
	Data Release Frequency: Semi-Annually

State and tribal voluntary cleanup sites

GOVERNMENT RECORDS SEARCHED / DATA CURRENCY TRACKING

INDIAN VCP R7: Voluntary Cleanup Priority Listing

A listing of voluntary cleanup priority sites located on Indian Land located in Region 7.

Date of Government Version: 03/20/2008	Source: EPA, Region 7
Date Data Arrived at EDR: 04/22/2008	Telephone: 913-551-7365
Date Made Active in Reports: 05/19/2008	Last EDR Contact: 07/08/2021
Number of Days to Update: 27	Next Scheduled EDR Contact: 07/20/2009
	Data Release Frequency: Varies

INDIAN VCP R1: Voluntary Cleanup Priority Listing

A listing of voluntary cleanup priority sites located on Indian Land located in Region 1.

Date of Government Version: 07/27/2015	Source: EPA, Region 1
Date Data Arrived at EDR: 09/29/2015	Telephone: 617-918-1102
Date Made Active in Reports: 02/18/2016	Last EDR Contact: 09/15/2021
Number of Days to Update: 142	Next Scheduled EDR Contact: 01/03/2022
	Data Release Frequency: Varies

VCP: Voluntary Action Program Sites

Site involved in the Voluntary Action Program.

Date of Government Version: 04/16/2021	Source: Ohio EPA, Voluntary Action Program
Date Data Arrived at EDR: 05/03/2021	Telephone: 614-728-1298
Date Made Active in Reports: 07/21/2021	Last EDR Contact: 08/04/2021
Number of Days to Update: 79	Next Scheduled EDR Contact: 11/15/2021
	Data Release Frequency: Semi-Annually

State and tribal Brownfields sites

BROWNFIELDS: Ohio Brownfield Inventory

A statewide brownfields inventory. A brownfield is an abandoned, idled or under-used industrial or commercial property where expansion or redevelopment is complicated by known or potential releases of hazardous substances and/or petroleum.

Date of Government Version: 06/07/2021	Source: Ohio EPA
Date Data Arrived at EDR: 06/07/2021	Telephone: 614-644-3748
Date Made Active in Reports: 08/31/2021	Last EDR Contact: 09/08/2021
Number of Days to Update: 85	Next Scheduled EDR Contact: 12/20/2021
	Data Release Frequency: Quarterly

ADDITIONAL ENVIRONMENTAL RECORDS

Local Brownfield lists

US BROWNFIELDS: A Listing of Brownfields Sites

Brownfields are real property, the expansion, redevelopment, or reuse of which may be complicated by the presence or potential presence of a hazardous substance, pollutant, or contaminant. Cleaning up and reinvesting in these properties takes development pressures off of undeveloped, open land, and both improves and protects the environment. Assessment, Cleanup and Redevelopment Exchange System (ACRES) stores information reported by EPA Brownfields grant recipients on brownfields properties assessed or cleaned up with grant funding as well as information on Targeted Brownfields Assessments performed by EPA Regions. A listing of ACRES Brownfield sites is obtained from Cleanups in My Community. Cleanups in My Community provides information on Brownfields properties for which information is reported back to EPA, as well as areas served by Brownfields grant programs.

Date of Government Version: 06/10/2021	Source: Environmental Protection Agency
Date Data Arrived at EDR: 06/10/2021	Telephone: 202-566-2777
Date Made Active in Reports: 08/17/2021	Last EDR Contact: 06/10/2021
Number of Days to Update: 68	Next Scheduled EDR Contact: 09/27/2021
	Data Release Frequency: Semi-Annually

Local Lists of Landfill / Solid Waste Disposal Sites

GOVERNMENT RECORDS SEARCHED / DATA CURRENCY TRACKING

HIST LF: Old Solid Waste Landfill

A list of about 1200 old abandoned dumps or landfills. This database was developed from Ohio EPA staff notebooks and other information dating from the mid-1970s

Date of Government Version: 05/31/2021
Date Data Arrived at EDR: 06/08/2021
Date Made Active in Reports: 08/31/2021
Number of Days to Update: 84

Source: Ohio EPA
Telephone: 614-644-3749
Last EDR Contact: 09/08/2021
Next Scheduled EDR Contact: 12/20/2021
Data Release Frequency: No Update Planned

SWRCY: Recycling Facility Listing

A listing of recycling facility locations.

Date of Government Version: 06/30/2021
Date Data Arrived at EDR: 07/07/2021
Date Made Active in Reports: 07/12/2021
Number of Days to Update: 5

Source: Ohio EPA
Telephone: 614-728-5357
Last EDR Contact: 06/30/2021
Next Scheduled EDR Contact: 10/18/2021
Data Release Frequency: Quarterly

INDIAN ODI: Report on the Status of Open Dumps on Indian Lands

Location of open dumps on Indian land.

Date of Government Version: 12/31/1998
Date Data Arrived at EDR: 12/03/2007
Date Made Active in Reports: 01/24/2008
Number of Days to Update: 52

Source: Environmental Protection Agency
Telephone: 703-308-8245
Last EDR Contact: 07/20/2021
Next Scheduled EDR Contact: 11/08/2021
Data Release Frequency: Varies

ODI: Open Dump Inventory

An open dump is defined as a disposal facility that does not comply with one or more of the Part 257 or Part 258 Subtitle D Criteria.

Date of Government Version: 06/30/1985
Date Data Arrived at EDR: 08/09/2004
Date Made Active in Reports: 09/17/2004
Number of Days to Update: 39

Source: Environmental Protection Agency
Telephone: 800-424-9346
Last EDR Contact: 06/09/2004
Next Scheduled EDR Contact: N/A
Data Release Frequency: No Update Planned

DEBRIS REGION 9: Torres Martinez Reservation Illegal Dump Site Locations

A listing of illegal dump sites location on the Torres Martinez Indian Reservation located in eastern Riverside County and northern Imperial County, California.

Date of Government Version: 01/12/2009
Date Data Arrived at EDR: 05/07/2009
Date Made Active in Reports: 09/21/2009
Number of Days to Update: 137

Source: EPA, Region 9
Telephone: 415-947-4219
Last EDR Contact: 07/13/2021
Next Scheduled EDR Contact: 11/01/2021
Data Release Frequency: No Update Planned

IHS OPEN DUMPS: Open Dumps on Indian Land

A listing of all open dumps located on Indian Land in the United States.

Date of Government Version: 04/01/2014
Date Data Arrived at EDR: 08/06/2014
Date Made Active in Reports: 01/29/2015
Number of Days to Update: 176

Source: Department of Health & Human Services, Indian Health Service
Telephone: 301-443-1452
Last EDR Contact: 07/20/2021
Next Scheduled EDR Contact: 11/08/2021
Data Release Frequency: Varies

Local Lists of Hazardous waste / Contaminated Sites

GOVERNMENT RECORDS SEARCHED / DATA CURRENCY TRACKING

US HIST CDL: National Clandestine Laboratory Register

A listing of clandestine drug lab locations that have been removed from the DEAs National Clandestine Laboratory Register.

Date of Government Version: 05/18/2021
Date Data Arrived at EDR: 05/18/2021
Date Made Active in Reports: 08/03/2021
Number of Days to Update: 77

Source: Drug Enforcement Administration
Telephone: 202-307-1000
Last EDR Contact: 08/17/2021
Next Scheduled EDR Contact: 12/06/2021
Data Release Frequency: No Update Planned

CDL: Clandestine Drug Lab Locations

A list of clandestine drug lab sites with environmental impact. This list is extracted from the SPILLS database based on the "product" type.

Date of Government Version: 04/01/2021
Date Data Arrived at EDR: 05/03/2021
Date Made Active in Reports: 07/21/2021
Number of Days to Update: 79

Source: Ohio EPA
Telephone: 614-644-2080
Last EDR Contact: 08/04/2021
Next Scheduled EDR Contact: 11/15/2021
Data Release Frequency: Semi-Annually

US CDL: Clandestine Drug Labs

A listing of clandestine drug lab locations. The U.S. Department of Justice ("the Department") provides this web site as a public service. It contains addresses of some locations where law enforcement agencies reported they found chemicals or other items that indicated the presence of either clandestine drug laboratories or dumpsites. In most cases, the source of the entries is not the Department, and the Department has not verified the entry and does not guarantee its accuracy. Members of the public must verify the accuracy of all entries by, for example, contacting local law enforcement and local health departments.

Date of Government Version: 05/18/2021
Date Data Arrived at EDR: 05/18/2021
Date Made Active in Reports: 08/03/2021
Number of Days to Update: 77

Source: Drug Enforcement Administration
Telephone: 202-307-1000
Last EDR Contact: 08/17/2021
Next Scheduled EDR Contact: 12/06/2021
Data Release Frequency: Quarterly

PFAS: PFOA & PFOS Site Listing

PFAS have been widely used in numerous industrial and residential applications since the 1950a??s. Their stability and unique chemical properties produce waterproof, stain resistant, and nonstick qualities in products. They are found in some firefighting foams and a wide range of consumer products such as carpet treatments, non-stick cookware, water-resistant fabrics, food packaging materials, and personal care products.

Date of Government Version: 03/29/2018
Date Data Arrived at EDR: 04/05/2019
Date Made Active in Reports: 05/29/2019
Number of Days to Update: 54

Source: Ohio EPA
Telephone: 614-644-2752
Last EDR Contact: 09/09/2021
Next Scheduled EDR Contact: 12/27/2021
Data Release Frequency: Varies

Local Lists of Registered Storage Tanks

ARCHIVE UST: Archived Underground Storage Tank Sites

Underground storage tank records that have been removed from the Underground Storage Tank database.

Date of Government Version: 05/10/2021
Date Data Arrived at EDR: 05/12/2021
Date Made Active in Reports: 07/29/2021
Number of Days to Update: 78

Source: Department of Commerce, Division of State Fire Marshal
Telephone: 614-752-7938
Last EDR Contact: 08/10/2021
Next Scheduled EDR Contact: 11/22/2021
Data Release Frequency: Quarterly

Local Land Records

GOVERNMENT RECORDS SEARCHED / DATA CURRENCY TRACKING

LIENS 2: CERCLA Lien Information

A Federal CERCLA ('Superfund') lien can exist by operation of law at any site or property at which EPA has spent Superfund monies. These monies are spent to investigate and address releases and threatened releases of contamination. CERCLIS provides information as to the identity of these sites and properties.

Date of Government Version: 07/29/2021	Source: Environmental Protection Agency
Date Data Arrived at EDR: 08/04/2021	Telephone: 202-564-6023
Date Made Active in Reports: 08/31/2021	Last EDR Contact: 09/01/2021
Number of Days to Update: 27	Next Scheduled EDR Contact: 10/11/2021
	Data Release Frequency: Semi-Annually

Records of Emergency Release Reports

HMIRS: Hazardous Materials Information Reporting System

Hazardous Materials Incident Report System. HMIRS contains hazardous material spill incidents reported to DOT.

Date of Government Version: 03/22/2021	Source: U.S. Department of Transportation
Date Data Arrived at EDR: 03/24/2021	Telephone: 202-366-4555
Date Made Active in Reports: 06/17/2021	Last EDR Contact: 09/13/2021
Number of Days to Update: 85	Next Scheduled EDR Contact: 10/04/2021
	Data Release Frequency: Quarterly

SPILLS: Emergency Response Database

Incidents reported to the Emergency Response Unit. The focus of the ER program is to minimize the impact on the environment from accidental releases, spills, and unauthorized discharges from any fixed or mobile sources. Incidents involving petroleum products, hazardous materials, hazardous waste, abandoned drums, or other materials which may pose as a pollution threat to the state's water, land, or air should be reported immediately. Not all incidents included in the database are actual SPILLS, they can simply be reported incidents.

Date of Government Version: 04/01/2021	Source: Ohio EPA
Date Data Arrived at EDR: 05/03/2021	Telephone: 614-644-2084
Date Made Active in Reports: 07/21/2021	Last EDR Contact: 08/04/2021
Number of Days to Update: 79	Next Scheduled EDR Contact: 11/15/2021
	Data Release Frequency: Semi-Annually

SPILLS 90: SPILLS90 data from FirstSearch

Spills 90 includes those spill and release records available exclusively from FirstSearch databases. Typically, they may include chemical, oil and/or hazardous substance spills recorded after 1990. Duplicate records that are already included in EDR incident and release records are not included in Spills 90.

Date of Government Version: 09/13/2012	Source: FirstSearch
Date Data Arrived at EDR: 01/03/2013	Telephone: N/A
Date Made Active in Reports: 02/27/2013	Last EDR Contact: 01/03/2013
Number of Days to Update: 55	Next Scheduled EDR Contact: N/A
	Data Release Frequency: No Update Planned

SPILLS 80: SPILLS80 data from FirstSearch

Spills 80 includes those spill and release records available from FirstSearch databases prior to 1990. Typically, they may include chemical, oil and/or hazardous substance spills recorded before 1990. Duplicate records that are already included in EDR incident and release records are not included in Spills 80.

Date of Government Version: 04/24/2004	Source: FirstSearch
Date Data Arrived at EDR: 01/03/2013	Telephone: N/A
Date Made Active in Reports: 03/01/2013	Last EDR Contact: 01/03/2013
Number of Days to Update: 57	Next Scheduled EDR Contact: N/A
	Data Release Frequency: No Update Planned

Other Ascertainable Records

GOVERNMENT RECORDS SEARCHED / DATA CURRENCY TRACKING

RCRA NonGen / NLR: RCRA - Non Generators / No Longer Regulated

RCRAInfo is EPA's comprehensive information system, providing access to data supporting the Resource Conservation and Recovery Act (RCRA) of 1976 and the Hazardous and Solid Waste Amendments (HSWA) of 1984. The database includes selective information on sites which generate, transport, store, treat and/or dispose of hazardous waste as defined by the Resource Conservation and Recovery Act (RCRA). Non-Generators do not presently generate hazardous waste.

Date of Government Version: 03/22/2021	Source: Environmental Protection Agency
Date Data Arrived at EDR: 03/23/2021	Telephone: 312-886-6186
Date Made Active in Reports: 05/19/2021	Last EDR Contact: 09/15/2021
Number of Days to Update: 57	Next Scheduled EDR Contact: 01/03/2022
	Data Release Frequency: Quarterly

FUDS: Formerly Used Defense Sites

The listing includes locations of Formerly Used Defense Sites properties where the US Army Corps of Engineers is actively working or will take necessary cleanup actions.

Date of Government Version: 05/04/2021	Source: U.S. Army Corps of Engineers
Date Data Arrived at EDR: 05/18/2021	Telephone: 202-528-4285
Date Made Active in Reports: 08/11/2021	Last EDR Contact: 08/17/2021
Number of Days to Update: 85	Next Scheduled EDR Contact: 11/29/2021
	Data Release Frequency: Varies

DOD: Department of Defense Sites

This data set consists of federally owned or administered lands, administered by the Department of Defense, that have any area equal to or greater than 640 acres of the United States, Puerto Rico, and the U.S. Virgin Islands.

Date of Government Version: 12/31/2005	Source: USGS
Date Data Arrived at EDR: 11/10/2006	Telephone: 888-275-8747
Date Made Active in Reports: 01/11/2007	Last EDR Contact: 07/13/2021
Number of Days to Update: 62	Next Scheduled EDR Contact: 10/25/2021
	Data Release Frequency: Semi-Annually

FEDLAND: Federal and Indian Lands

Federally and Indian administrated lands of the United States. Lands included are administrated by: Army Corps of Engineers, Bureau of Reclamation, National Wild and Scenic River, National Wildlife Refuge, Public Domain Land, Wilderness, Wilderness Study Area, Wildlife Management Area, Bureau of Indian Affairs, Bureau of Land Management, Department of Justice, Forest Service, Fish and Wildlife Service, National Park Service.

Date of Government Version: 04/02/2018	Source: U.S. Geological Survey
Date Data Arrived at EDR: 04/11/2018	Telephone: 888-275-8747
Date Made Active in Reports: 11/06/2019	Last EDR Contact: 07/09/2021
Number of Days to Update: 574	Next Scheduled EDR Contact: 10/18/2021
	Data Release Frequency: N/A

SCRD DRYCLEANERS: State Coalition for Remediation of Drycleaners Listing

The State Coalition for Remediation of Drycleaners was established in 1998, with support from the U.S. EPA Office of Superfund Remediation and Technology Innovation. It is comprised of representatives of states with established drycleaner remediation programs. Currently the member states are Alabama, Connecticut, Florida, Illinois, Kansas, Minnesota, Missouri, North Carolina, Oregon, South Carolina, Tennessee, Texas, and Wisconsin.

Date of Government Version: 01/01/2017	Source: Environmental Protection Agency
Date Data Arrived at EDR: 02/03/2017	Telephone: 615-532-8599
Date Made Active in Reports: 04/07/2017	Last EDR Contact: 08/06/2021
Number of Days to Update: 63	Next Scheduled EDR Contact: 11/22/2021
	Data Release Frequency: Varies

US FIN ASSUR: Financial Assurance Information

All owners and operators of facilities that treat, store, or dispose of hazardous waste are required to provide proof that they will have sufficient funds to pay for the clean up, closure, and post-closure care of their facilities.

GOVERNMENT RECORDS SEARCHED / DATA CURRENCY TRACKING

Date of Government Version: 03/22/2021
Date Data Arrived at EDR: 03/23/2021
Date Made Active in Reports: 06/17/2021
Number of Days to Update: 86

Source: Environmental Protection Agency
Telephone: 202-566-1917
Last EDR Contact: 09/15/2021
Next Scheduled EDR Contact: 01/03/2022
Data Release Frequency: Quarterly

EPA WATCH LIST: EPA WATCH LIST

EPA maintains a "Watch List" to facilitate dialogue between EPA, state and local environmental agencies on enforcement matters relating to facilities with alleged violations identified as either significant or high priority. Being on the Watch List does not mean that the facility has actually violated the law only that an investigation by EPA or a state or local environmental agency has led those organizations to allege that an unproven violation has in fact occurred. Being on the Watch List does not represent a higher level of concern regarding the alleged violations that were detected, but instead indicates cases requiring additional dialogue between EPA, state and local agencies - primarily because of the length of time the alleged violation has gone unaddressed or unresolved.

Date of Government Version: 08/30/2013
Date Data Arrived at EDR: 03/21/2014
Date Made Active in Reports: 06/17/2014
Number of Days to Update: 88

Source: Environmental Protection Agency
Telephone: 617-520-3000
Last EDR Contact: 07/26/2021
Next Scheduled EDR Contact: 11/15/2021
Data Release Frequency: Quarterly

2020 COR ACTION: 2020 Corrective Action Program List

The EPA has set ambitious goals for the RCRA Corrective Action program by creating the 2020 Corrective Action Universe. This RCRA cleanup baseline includes facilities expected to need corrective action. The 2020 universe contains a wide variety of sites. Some properties are heavily contaminated while others were contaminated but have since been cleaned up. Still others have not been fully investigated yet, and may require little or no remediation. Inclusion in the 2020 Universe does not necessarily imply failure on the part of a facility to meet its RCRA obligations.

Date of Government Version: 09/30/2017
Date Data Arrived at EDR: 05/08/2018
Date Made Active in Reports: 07/20/2018
Number of Days to Update: 73

Source: Environmental Protection Agency
Telephone: 703-308-4044
Last EDR Contact: 08/06/2021
Next Scheduled EDR Contact: 11/15/2021
Data Release Frequency: Varies

TSCA: Toxic Substances Control Act

Toxic Substances Control Act. TSCA identifies manufacturers and importers of chemical substances included on the TSCA Chemical Substance Inventory list. It includes data on the production volume of these substances by plant site.

Date of Government Version: 12/31/2016
Date Data Arrived at EDR: 06/17/2020
Date Made Active in Reports: 09/10/2020
Number of Days to Update: 85

Source: EPA
Telephone: 202-260-5521
Last EDR Contact: 06/17/2021
Next Scheduled EDR Contact: 09/27/2021
Data Release Frequency: Every 4 Years

TRIS: Toxic Chemical Release Inventory System

Toxic Release Inventory System. TRIS identifies facilities which release toxic chemicals to the air, water and land in reportable quantities under SARA Title III Section 313.

Date of Government Version: 12/31/2018
Date Data Arrived at EDR: 08/14/2020
Date Made Active in Reports: 11/04/2020
Number of Days to Update: 82

Source: EPA
Telephone: 202-566-0250
Last EDR Contact: 08/17/2021
Next Scheduled EDR Contact: 11/29/2021
Data Release Frequency: Annually

SSTS: Section 7 Tracking Systems

Section 7 of the Federal Insecticide, Fungicide and Rodenticide Act, as amended (92 Stat. 829) requires all registered pesticide-producing establishments to submit a report to the Environmental Protection Agency by March 1st each year. Each establishment must report the types and amounts of pesticides, active ingredients and devices being produced, and those having been produced and sold or distributed in the past year.

GOVERNMENT RECORDS SEARCHED / DATA CURRENCY TRACKING

Date of Government Version: 04/19/2021
Date Data Arrived at EDR: 04/20/2021
Date Made Active in Reports: 07/16/2021
Number of Days to Update: 87

Source: EPA
Telephone: 202-564-4203
Last EDR Contact: 07/19/2021
Next Scheduled EDR Contact: 11/01/2021
Data Release Frequency: Annually

ROD: Records Of Decision

Record of Decision. ROD documents mandate a permanent remedy at an NPL (Superfund) site containing technical and health information to aid in the cleanup.

Date of Government Version: 07/29/2021
Date Data Arrived at EDR: 08/04/2021
Date Made Active in Reports: 08/31/2021
Number of Days to Update: 27

Source: EPA
Telephone: 703-416-0223
Last EDR Contact: 09/01/2021
Next Scheduled EDR Contact: 12/13/2021
Data Release Frequency: Annually

RMP: Risk Management Plans

When Congress passed the Clean Air Act Amendments of 1990, it required EPA to publish regulations and guidance for chemical accident prevention at facilities using extremely hazardous substances. The Risk Management Program Rule (RMP Rule) was written to implement Section 112(r) of these amendments. The rule, which built upon existing industry codes and standards, requires companies of all sizes that use certain flammable and toxic substances to develop a Risk Management Program, which includes a(n): Hazard assessment that details the potential effects of an accidental release, an accident history of the last five years, and an evaluation of worst-case and alternative accidental releases; Prevention program that includes safety precautions and maintenance, monitoring, and employee training measures; and Emergency response program that spells out emergency health care, employee training measures and procedures for informing the public and response agencies (e.g the fire department) should an accident occur.

Date of Government Version: 05/07/2021
Date Data Arrived at EDR: 05/13/2021
Date Made Active in Reports: 08/03/2021
Number of Days to Update: 82

Source: Environmental Protection Agency
Telephone: 202-564-8600
Last EDR Contact: 07/14/2021
Next Scheduled EDR Contact: 11/01/2021
Data Release Frequency: Varies

RAATS: RCRA Administrative Action Tracking System

RCRA Administration Action Tracking System. RAATS contains records based on enforcement actions issued under RCRA pertaining to major violators and includes administrative and civil actions brought by the EPA. For administration actions after September 30, 1995, data entry in the RAATS database was discontinued. EPA will retain a copy of the database for historical records. It was necessary to terminate RAATS because a decrease in agency resources made it impossible to continue to update the information contained in the database.

Date of Government Version: 04/17/1995
Date Data Arrived at EDR: 07/03/1995
Date Made Active in Reports: 08/07/1995
Number of Days to Update: 35

Source: EPA
Telephone: 202-564-4104
Last EDR Contact: 06/02/2008
Next Scheduled EDR Contact: 09/01/2008
Data Release Frequency: No Update Planned

PRP: Potentially Responsible Parties

A listing of verified Potentially Responsible Parties

Date of Government Version: 12/30/2020
Date Data Arrived at EDR: 01/14/2021
Date Made Active in Reports: 03/05/2021
Number of Days to Update: 50

Source: EPA
Telephone: 202-564-6023
Last EDR Contact: 09/01/2021
Next Scheduled EDR Contact: 11/15/2021
Data Release Frequency: Quarterly

PADS: PCB Activity Database System

PCB Activity Database. PADS Identifies generators, transporters, commercial storers and/or brokers and disposers of PCB's who are required to notify the EPA of such activities.

GOVERNMENT RECORDS SEARCHED / DATA CURRENCY TRACKING

Date of Government Version: 11/19/2020
Date Data Arrived at EDR: 01/08/2021
Date Made Active in Reports: 03/22/2021
Number of Days to Update: 73

Source: EPA
Telephone: 202-566-0500
Last EDR Contact: 07/09/2021
Next Scheduled EDR Contact: 10/18/2021
Data Release Frequency: Annually

ICIS: Integrated Compliance Information System

The Integrated Compliance Information System (ICIS) supports the information needs of the national enforcement and compliance program as well as the unique needs of the National Pollutant Discharge Elimination System (NPDES) program.

Date of Government Version: 11/18/2016
Date Data Arrived at EDR: 11/23/2016
Date Made Active in Reports: 02/10/2017
Number of Days to Update: 79

Source: Environmental Protection Agency
Telephone: 202-564-2501
Last EDR Contact: 06/29/2021
Next Scheduled EDR Contact: 10/18/2021
Data Release Frequency: Quarterly

FTTS: FIFRA/ TSCA Tracking System - FIFRA (Federal Insecticide, Fungicide, & Rodenticide Act)/TSCA (Toxic Substances Control Act)
FTTS tracks administrative cases and pesticide enforcement actions and compliance activities related to FIFRA, TSCA and EPCRA (Emergency Planning and Community Right-to-Know Act). To maintain currency, EDR contacts the Agency on a quarterly basis.

Date of Government Version: 04/09/2009
Date Data Arrived at EDR: 04/16/2009
Date Made Active in Reports: 05/11/2009
Number of Days to Update: 25

Source: EPA/Office of Prevention, Pesticides and Toxic Substances
Telephone: 202-566-1667
Last EDR Contact: 08/18/2017
Next Scheduled EDR Contact: 12/04/2017
Data Release Frequency: No Update Planned

FTTS INSP: FIFRA/ TSCA Tracking System - FIFRA (Federal Insecticide, Fungicide, & Rodenticide Act)/TSCA (Toxic Substances Control Act)
A listing of FIFRA/TSCA Tracking System (FTTS) inspections and enforcements.

Date of Government Version: 04/09/2009
Date Data Arrived at EDR: 04/16/2009
Date Made Active in Reports: 05/11/2009
Number of Days to Update: 25

Source: EPA
Telephone: 202-566-1667
Last EDR Contact: 08/18/2017
Next Scheduled EDR Contact: 12/04/2017
Data Release Frequency: No Update Planned

MLTS: Material Licensing Tracking System

MLTS is maintained by the Nuclear Regulatory Commission and contains a list of approximately 8,100 sites which possess or use radioactive materials and which are subject to NRC licensing requirements. To maintain currency, EDR contacts the Agency on a quarterly basis.

Date of Government Version: 03/08/2021
Date Data Arrived at EDR: 03/11/2021
Date Made Active in Reports: 05/11/2021
Number of Days to Update: 61

Source: Nuclear Regulatory Commission
Telephone: 301-415-7169
Last EDR Contact: 07/14/2021
Next Scheduled EDR Contact: 11/01/2021
Data Release Frequency: Quarterly

COAL ASH DOE: Steam-Electric Plant Operation Data

A listing of power plants that store ash in surface ponds.

Date of Government Version: 12/31/2019
Date Data Arrived at EDR: 12/01/2020
Date Made Active in Reports: 02/09/2021
Number of Days to Update: 70

Source: Department of Energy
Telephone: 202-586-8719
Last EDR Contact: 09/03/2021
Next Scheduled EDR Contact: 12/13/2021
Data Release Frequency: Varies

COAL ASH EPA: Coal Combustion Residues Surface Impoundments List

A listing of coal combustion residues surface impoundments with high hazard potential ratings.

GOVERNMENT RECORDS SEARCHED / DATA CURRENCY TRACKING

Date of Government Version: 01/12/2017
Date Data Arrived at EDR: 03/05/2019
Date Made Active in Reports: 11/11/2019
Number of Days to Update: 251

Source: Environmental Protection Agency
Telephone: N/A
Last EDR Contact: 08/31/2021
Next Scheduled EDR Contact: 12/13/2021
Data Release Frequency: Varies

PCB TRANSFORMER: PCB Transformer Registration Database

The database of PCB transformer registrations that includes all PCB registration submittals.

Date of Government Version: 09/13/2019
Date Data Arrived at EDR: 11/06/2019
Date Made Active in Reports: 02/10/2020
Number of Days to Update: 96

Source: Environmental Protection Agency
Telephone: 202-566-0517
Last EDR Contact: 08/06/2021
Next Scheduled EDR Contact: 11/15/2021
Data Release Frequency: Varies

RADINFO: Radiation Information Database

The Radiation Information Database (RADINFO) contains information about facilities that are regulated by U.S. Environmental Protection Agency (EPA) regulations for radiation and radioactivity.

Date of Government Version: 07/01/2019
Date Data Arrived at EDR: 07/01/2019
Date Made Active in Reports: 09/23/2019
Number of Days to Update: 84

Source: Environmental Protection Agency
Telephone: 202-343-9775
Last EDR Contact: 06/22/2021
Next Scheduled EDR Contact: 10/11/2021
Data Release Frequency: Quarterly

HIST FTTS: FIFRA/TSCA Tracking System Administrative Case Listing

A complete administrative case listing from the FIFRA/TSCA Tracking System (FTTS) for all ten EPA regions. The information was obtained from the National Compliance Database (NCDB). NCDB supports the implementation of FIFRA (Federal Insecticide, Fungicide, and Rodenticide Act) and TSCA (Toxic Substances Control Act). Some EPA regions are now closing out records. Because of that, and the fact that some EPA regions are not providing EPA Headquarters with updated records, it was decided to create a HIST FTTS database. It included records that may not be included in the newer FTTS database updates. This database is no longer updated.

Date of Government Version: 10/19/2006
Date Data Arrived at EDR: 03/01/2007
Date Made Active in Reports: 04/10/2007
Number of Days to Update: 40

Source: Environmental Protection Agency
Telephone: 202-564-2501
Last EDR Contact: 12/17/2007
Next Scheduled EDR Contact: 03/17/2008
Data Release Frequency: No Update Planned

HIST FTTS INSP: FIFRA/TSCA Tracking System Inspection & Enforcement Case Listing

A complete inspection and enforcement case listing from the FIFRA/TSCA Tracking System (FTTS) for all ten EPA regions. The information was obtained from the National Compliance Database (NCDB). NCDB supports the implementation of FIFRA (Federal Insecticide, Fungicide, and Rodenticide Act) and TSCA (Toxic Substances Control Act). Some EPA regions are now closing out records. Because of that, and the fact that some EPA regions are not providing EPA Headquarters with updated records, it was decided to create a HIST FTTS database. It included records that may not be included in the newer FTTS database updates. This database is no longer updated.

Date of Government Version: 10/19/2006
Date Data Arrived at EDR: 03/01/2007
Date Made Active in Reports: 04/10/2007
Number of Days to Update: 40

Source: Environmental Protection Agency
Telephone: 202-564-2501
Last EDR Contact: 12/17/2008
Next Scheduled EDR Contact: 03/17/2008
Data Release Frequency: No Update Planned

DOT OPS: Incident and Accident Data

Department of Transportation, Office of Pipeline Safety Incident and Accident data.

Date of Government Version: 01/02/2020
Date Data Arrived at EDR: 01/28/2020
Date Made Active in Reports: 04/17/2020
Number of Days to Update: 80

Source: Department of Transportation, Office of Pipeline Safety
Telephone: 202-366-4595
Last EDR Contact: 07/23/2021
Next Scheduled EDR Contact: 11/08/2021
Data Release Frequency: Quarterly

GOVERNMENT RECORDS SEARCHED / DATA CURRENCY TRACKING

CONSENT: Superfund (CERCLA) Consent Decrees

Major legal settlements that establish responsibility and standards for cleanup at NPL (Superfund) sites. Released periodically by United States District Courts after settlement by parties to litigation matters.

Date of Government Version: 06/30/2021	Source: Department of Justice, Consent Decree Library
Date Data Arrived at EDR: 07/14/2021	Telephone: Varies
Date Made Active in Reports: 07/16/2021	Last EDR Contact: 07/02/2021
Number of Days to Update: 2	Next Scheduled EDR Contact: 10/18/2021
	Data Release Frequency: Varies

BRS: Biennial Reporting System

The Biennial Reporting System is a national system administered by the EPA that collects data on the generation and management of hazardous waste. BRS captures detailed data from two groups: Large Quantity Generators (LQG) and Treatment, Storage, and Disposal Facilities.

Date of Government Version: 12/31/2017	Source: EPA/NTIS
Date Data Arrived at EDR: 06/22/2020	Telephone: 800-424-9346
Date Made Active in Reports: 11/20/2020	Last EDR Contact: 09/15/2021
Number of Days to Update: 151	Next Scheduled EDR Contact: 01/03/2022
	Data Release Frequency: Biennially

INDIAN RESERV: Indian Reservations

This map layer portrays Indian administered lands of the United States that have any area equal to or greater than 640 acres.

Date of Government Version: 12/31/2014	Source: USGS
Date Data Arrived at EDR: 07/14/2015	Telephone: 202-208-3710
Date Made Active in Reports: 01/10/2017	Last EDR Contact: 07/02/2021
Number of Days to Update: 546	Next Scheduled EDR Contact: 10/18/2021
	Data Release Frequency: Semi-Annually

FUSRAP: Formerly Utilized Sites Remedial Action Program

DOE established the Formerly Utilized Sites Remedial Action Program (FUSRAP) in 1974 to remediate sites where radioactive contamination remained from Manhattan Project and early U.S. Atomic Energy Commission (AEC) operations.

Date of Government Version: 08/08/2017	Source: Department of Energy
Date Data Arrived at EDR: 09/11/2018	Telephone: 202-586-3559
Date Made Active in Reports: 09/14/2018	Last EDR Contact: 07/23/2021
Number of Days to Update: 3	Next Scheduled EDR Contact: 11/15/2021
	Data Release Frequency: Varies

UMTRA: Uranium Mill Tailings Sites

Uranium ore was mined by private companies for federal government use in national defense programs. When the mills shut down, large piles of the sand-like material (mill tailings) remain after uranium has been extracted from the ore. Levels of human exposure to radioactive materials from the piles are low; however, in some cases tailings were used as construction materials before the potential health hazards of the tailings were recognized.

Date of Government Version: 08/30/2019	Source: Department of Energy
Date Data Arrived at EDR: 11/15/2019	Telephone: 505-845-0011
Date Made Active in Reports: 01/28/2020	Last EDR Contact: 08/12/2021
Number of Days to Update: 74	Next Scheduled EDR Contact: 11/29/2021
	Data Release Frequency: Varies

LEAD SMELTER 1: Lead Smelter Sites

A listing of former lead smelter site locations.

Date of Government Version: 07/29/2021	Source: Environmental Protection Agency
Date Data Arrived at EDR: 08/04/2021	Telephone: 703-603-8787
Date Made Active in Reports: 08/31/2021	Last EDR Contact: 09/01/2021
Number of Days to Update: 27	Next Scheduled EDR Contact: 10/11/2021
	Data Release Frequency: Varies

GOVERNMENT RECORDS SEARCHED / DATA CURRENCY TRACKING

LEAD SMELTER 2: Lead Smelter Sites

A list of several hundred sites in the U.S. where secondary lead smelting was done from 1931 and 1964. These sites may pose a threat to public health through ingestion or inhalation of contaminated soil or dust

Date of Government Version: 04/05/2001	Source: American Journal of Public Health
Date Data Arrived at EDR: 10/27/2010	Telephone: 703-305-6451
Date Made Active in Reports: 12/02/2010	Last EDR Contact: 12/02/2009
Number of Days to Update: 36	Next Scheduled EDR Contact: N/A
	Data Release Frequency: No Update Planned

US AIRS (AFS): Aerometric Information Retrieval System Facility Subsystem (AFS)

The database is a sub-system of Aerometric Information Retrieval System (AIRS). AFS contains compliance data on air pollution point sources regulated by the U.S. EPA and/or state and local air regulatory agencies. This information comes from source reports by various stationary sources of air pollution, such as electric power plants, steel mills, factories, and universities, and provides information about the air pollutants they produce. Action, air program, air program pollutant, and general level plant data. It is used to track emissions and compliance data from industrial plants.

Date of Government Version: 10/12/2016	Source: EPA
Date Data Arrived at EDR: 10/26/2016	Telephone: 202-564-2496
Date Made Active in Reports: 02/03/2017	Last EDR Contact: 09/26/2017
Number of Days to Update: 100	Next Scheduled EDR Contact: 01/08/2018
	Data Release Frequency: Annually

US AIRS MINOR: Air Facility System Data

A listing of minor source facilities.

Date of Government Version: 10/12/2016	Source: EPA
Date Data Arrived at EDR: 10/26/2016	Telephone: 202-564-2496
Date Made Active in Reports: 02/03/2017	Last EDR Contact: 09/26/2017
Number of Days to Update: 100	Next Scheduled EDR Contact: 01/08/2018
	Data Release Frequency: Annually

MINES VIOLATIONS: MSHA Violation Assessment Data

Mines violation and assessment information. Department of Labor, Mine Safety & Health Administration.

Date of Government Version: 05/27/2021	Source: DOL, Mine Safety & Health Admi
Date Data Arrived at EDR: 05/27/2021	Telephone: 202-693-9424
Date Made Active in Reports: 06/10/2021	Last EDR Contact: 09/09/2021
Number of Days to Update: 14	Next Scheduled EDR Contact: 12/13/2021
	Data Release Frequency: Quarterly

US MINES: Mines Master Index File

Contains all mine identification numbers issued for mines active or opened since 1971. The data also includes violation information.

Date of Government Version: 05/03/2021	Source: Department of Labor, Mine Safety and Health Administration
Date Data Arrived at EDR: 05/25/2021	Telephone: 303-231-5959
Date Made Active in Reports: 08/11/2021	Last EDR Contact: 08/24/2021
Number of Days to Update: 78	Next Scheduled EDR Contact: 12/06/2021
	Data Release Frequency: Semi-Annually

US MINES 2: Ferrous and Nonferrous Metal Mines Database Listing

This map layer includes ferrous (ferrous metal mines are facilities that extract ferrous metals, such as iron ore or molybdenum) and nonferrous (Nonferrous metal mines are facilities that extract nonferrous metals, such as gold, silver, copper, zinc, and lead) metal mines in the United States.

Date of Government Version: 05/06/2020	Source: USGS
Date Data Arrived at EDR: 05/27/2020	Telephone: 703-648-7709
Date Made Active in Reports: 08/13/2020	Last EDR Contact: 08/26/2021
Number of Days to Update: 78	Next Scheduled EDR Contact: 12/06/2021
	Data Release Frequency: Varies

GOVERNMENT RECORDS SEARCHED / DATA CURRENCY TRACKING

US MINES 3: Active Mines & Mineral Plants Database Listing

Active Mines and Mineral Processing Plant operations for commodities monitored by the Minerals Information Team of the USGS.

Date of Government Version: 04/14/2011	Source: USGS
Date Data Arrived at EDR: 06/08/2011	Telephone: 703-648-7709
Date Made Active in Reports: 09/13/2011	Last EDR Contact: 08/26/2021
Number of Days to Update: 97	Next Scheduled EDR Contact: 12/06/2021
	Data Release Frequency: Varies

ABANDONED MINES: Abandoned Mines

An inventory of land and water impacted by past mining (primarily coal mining) is maintained by OSMRE to provide information needed to implement the Surface Mining Control and Reclamation Act of 1977 (SMCRA). The inventory contains information on the location, type, and extent of AML impacts, as well as, information on the cost associated with the reclamation of those problems. The inventory is based upon field surveys by State, Tribal, and OSMRE program officials. It is dynamic to the extent that it is modified as new problems are identified and existing problems are reclaimed.

Date of Government Version: 06/15/2021	Source: Department of Interior
Date Data Arrived at EDR: 06/16/2021	Telephone: 202-208-2609
Date Made Active in Reports: 08/17/2021	Last EDR Contact: 09/14/2021
Number of Days to Update: 62	Next Scheduled EDR Contact: 12/20/2021
	Data Release Frequency: Quarterly

FINDS: Facility Index System/Facility Registry System

Facility Index System. FINDS contains both facility information and 'pointers' to other sources that contain more detail. EDR includes the following FINDS databases in this report: PCS (Permit Compliance System), AIRS (Aerometric Information Retrieval System), DOCKET (Enforcement Docket used to manage and track information on civil judicial enforcement cases for all environmental statutes), FURS (Federal Underground Injection Control), C-DOCKET (Criminal Docket System used to track criminal enforcement actions for all environmental statutes), FFIS (Federal Facilities Information System), STATE (State Environmental Laws and Statutes), and PADS (PCB Activity Data System).

Date of Government Version: 05/05/2021	Source: EPA
Date Data Arrived at EDR: 05/18/2021	Telephone: (312) 353-2000
Date Made Active in Reports: 08/17/2021	Last EDR Contact: 08/31/2021
Number of Days to Update: 91	Next Scheduled EDR Contact: 12/13/2021
	Data Release Frequency: Quarterly

UXO: Unexploded Ordnance Sites

A listing of unexploded ordnance site locations

Date of Government Version: 12/31/2018	Source: Department of Defense
Date Data Arrived at EDR: 07/02/2020	Telephone: 703-704-1564
Date Made Active in Reports: 09/17/2020	Last EDR Contact: 07/07/2021
Number of Days to Update: 77	Next Scheduled EDR Contact: 10/25/2021
	Data Release Frequency: Varies

DOCKET HWC: Hazardous Waste Compliance Docket Listing

A complete list of the Federal Agency Hazardous Waste Compliance Docket Facilities.

Date of Government Version: 05/06/2021	Source: Environmental Protection Agency
Date Data Arrived at EDR: 05/21/2021	Telephone: 202-564-0527
Date Made Active in Reports: 08/11/2021	Last EDR Contact: 08/26/2021
Number of Days to Update: 82	Next Scheduled EDR Contact: 12/06/2021
	Data Release Frequency: Varies

ECHO: Enforcement & Compliance History Information

ECHO provides integrated compliance and enforcement information for about 800,000 regulated facilities nationwide.

GOVERNMENT RECORDS SEARCHED / DATA CURRENCY TRACKING

Date of Government Version: 04/04/2021
Date Data Arrived at EDR: 04/06/2021
Date Made Active in Reports: 06/25/2021
Number of Days to Update: 80

Source: Environmental Protection Agency
Telephone: 202-564-2280
Last EDR Contact: 07/01/2021
Next Scheduled EDR Contact: 10/18/2021
Data Release Frequency: Quarterly

FUELS PROGRAM: EPA Fuels Program Registered Listing

This listing includes facilities that are registered under the Part 80 (Code of Federal Regulations) EPA Fuels Programs. All companies now are required to submit new and updated registrations.

Date of Government Version: 05/14/2021
Date Data Arrived at EDR: 05/14/2021
Date Made Active in Reports: 08/03/2021
Number of Days to Update: 81

Source: EPA
Telephone: 800-385-6164
Last EDR Contact: 08/13/2021
Next Scheduled EDR Contact: 11/29/2021
Data Release Frequency: Quarterly

AIRS: Title V Permits Listing

A listing of Title V Permits issued by the Division of Air Pollution Control. It is a federal operating permit program adopted and implemented by the state. The basic program elements typically specify that major sources will submit an operating application to the specified state environmental regulatory agency according to a schedule.

Date of Government Version: 03/31/2021
Date Data Arrived at EDR: 04/01/2021
Date Made Active in Reports: 06/25/2021
Number of Days to Update: 85

Source: Ohio EPA
Telephone: 614-644-2270
Last EDR Contact: 09/09/2021
Next Scheduled EDR Contact: 12/27/2021
Data Release Frequency: Quarterly

ASBESTOS: Asbestos Notification Listing

A listing of notifications site locations with abatement and demolition dates.

Date of Government Version: 04/26/2021
Date Data Arrived at EDR: 04/27/2021
Date Made Active in Reports: 07/15/2021
Number of Days to Update: 79

Source: Ohio EPA
Telephone: 614-466-3770
Last EDR Contact: 07/26/2021
Next Scheduled EDR Contact: 11/08/2021
Data Release Frequency: Varies

COAL ASH: Coal Ash Disposal Site Listing

A listing of coal ash disposal site locations.

Date of Government Version: 04/13/2015
Date Data Arrived at EDR: 04/16/2015
Date Made Active in Reports: 05/29/2015
Number of Days to Update: 43

Source: Ohio EPA
Telephone: 614-644-2134
Last EDR Contact: 06/30/2021
Next Scheduled EDR Contact: 10/18/2021
Data Release Frequency: Varies

CRO: Cessation of Regulated Operations Facility Listing

"Cessation of Regulated Operations" means the discontinuation or termination of regulated operations or the finalizing of any transaction or proceeding through which those operations are discontinued. "Regulated Operations" means the production, use, storage or handling of regulated substances.

Date of Government Version: 10/26/2020
Date Data Arrived at EDR: 11/10/2020
Date Made Active in Reports: 01/27/2021
Number of Days to Update: 78

Source: Ohio EPA
Telephone: 614-644-3065
Last EDR Contact: 07/28/2021
Next Scheduled EDR Contact: 11/15/2021
Data Release Frequency: Varies

DRYCLEANERS: Drycleaner Facility Listing

A listing of drycleaner facility locations.

GOVERNMENT RECORDS SEARCHED / DATA CURRENCY TRACKING

Date of Government Version: 06/10/2021
Date Data Arrived at EDR: 06/14/2021
Date Made Active in Reports: 06/16/2021
Number of Days to Update: 2

Source: Ohio EPA
Telephone: 614-644-3469
Last EDR Contact: 09/15/2021
Next Scheduled EDR Contact: 01/03/2022
Data Release Frequency: Semi-Annually

Financial Assurance: Financial Assurance Information Listing

Financial assurance information.

Date of Government Version: 12/05/2017
Date Data Arrived at EDR: 12/08/2017
Date Made Active in Reports: 01/08/2018
Number of Days to Update: 31

Source: Ohio EPA
Telephone: 614-644-2955
Last EDR Contact: 06/30/2021
Next Scheduled EDR Contact: 10/18/2021
Data Release Frequency: Semi-Annually

FINANCIAL ASSURANCE 3: Financial Assurance3 Information Listing

Information for solid waste facilities. Financial assurance is intended to ensure that resources are available to pay for the cost of closure, post-closure care, and corrective measures if the owner or operator of a regulated facility is unable or unwilling to pay.

Date of Government Version: 04/09/2021
Date Data Arrived at EDR: 04/13/2021
Date Made Active in Reports: 04/27/2021
Number of Days to Update: 14

Source: Ohio EPA
Telephone: 614-644-2621
Last EDR Contact: 06/30/2021
Next Scheduled EDR Contact: 10/18/2021
Data Release Frequency: Varies

HIST USD: Urban Setting Designations Database

A USD may be requested for properties participating in the VAP when there is no current or future use of the ground water by local residents for drinking, showering, bathing or cooking. In these areas, an approved USD would lower the cost of cleanup and promote economic redevelopment while still protecting public health and safety. If these USDs were to be approved, the ground water cleanup or response requirements for the areas could be lessened. The Ohio EPA director may approve a USD request based on a demonstration that the USD requirements are met and an evaluation of existing and future uses of ground water in the area. The Ohio EPA director's decision on approval or denial of the request is needed before cleanup requirements for the site can be determined. This database is no longer updated or maintained by the state agency.

Date of Government Version: 05/10/2005
Date Data Arrived at EDR: 04/25/2006
Date Made Active in Reports: 05/11/2006
Number of Days to Update: 16

Source: Ohio EPA
Telephone: 614-644-3749
Last EDR Contact: 06/02/2008
Next Scheduled EDR Contact: 09/01/2008
Data Release Frequency: No Update Planned

LEAD: Lead Inspections Listing

Department of Health lead inspections included in the Environmental Licensing System.

Date of Government Version: 06/14/2021
Date Data Arrived at EDR: 06/14/2021
Date Made Active in Reports: 09/13/2021
Number of Days to Update: 91

Source: Department of Health
Telephone: 614-466-3543
Last EDR Contact: 09/14/2021
Next Scheduled EDR Contact: 12/27/2021
Data Release Frequency: Quarterly

NPDES: NPDES General Permit List

General information regarding NPDES (National Pollutant Discharge Elimination System) permits.

Date of Government Version: 05/03/2021
Date Data Arrived at EDR: 05/03/2021
Date Made Active in Reports: 07/22/2021
Number of Days to Update: 80

Source: Ohio EPA
Telephone: 614-644-2031
Last EDR Contact: 08/04/2021
Next Scheduled EDR Contact: 11/15/2021
Data Release Frequency: Quarterly

GOVERNMENT RECORDS SEARCHED / DATA CURRENCY TRACKING

VAPOR: Vapor Intrusion

A listing of vapor intrusion related sites.

Date of Government Version: 06/16/2020
Date Data Arrived at EDR: 06/18/2020
Date Made Active in Reports: 09/01/2020
Number of Days to Update: 75

Source: Ohio EPA
Telephone: 614-644-2924
Last EDR Contact: 09/09/2021
Next Scheduled EDR Contact: 12/27/2021
Data Release Frequency: Varies

TOWNGAS: DERR Towngas Database

The database includes 82 very old sites (circa 1895) which produced gas from coal for street lighting. Most visual evidence of these sites has disappeared, however the potential for buried coal tar remains. The database is no longer in active use.

Date of Government Version: 07/28/1992
Date Data Arrived at EDR: 02/21/2003
Date Made Active in Reports: 03/05/2003
Number of Days to Update: 12

Source: Ohio EPA
Telephone: 614-644-3749
Last EDR Contact: 02/12/2003
Next Scheduled EDR Contact: N/A
Data Release Frequency: No Update Planned

UIC: Underground Injection Wells Listing

A listing of underground injection well locations.

Date of Government Version: 10/08/2020
Date Data Arrived at EDR: 10/30/2020
Date Made Active in Reports: 11/04/2020
Number of Days to Update: 5

Source: Ohio EPA
Telephone: 614-644-2752
Last EDR Contact: 07/27/2021
Next Scheduled EDR Contact: 11/15/2021
Data Release Frequency: Varies

USD: Urban Setting Designation Sites

A USD may be requested for properties participating in the VAP when there is no current or future use of the ground water by local residents for drinking, showering, bathing or cooking. In these areas, an approved USD would lower the cost of cleanup and promote economic redevelopment while still protecting public health and safety. If these USDs were to be approved, the ground water cleanup or response requirements for the areas could be lessened. The Ohio EPA director may approve a USD request based on a demonstration that the USD requirements are met and an evaluation of existing and future uses of ground water in the area. The Ohio EPA director's decision on approval or denial of the request is needed before cleanup requirements for the site can be determined.

Date of Government Version: 03/12/2021
Date Data Arrived at EDR: 05/03/2021
Date Made Active in Reports: 07/21/2021
Number of Days to Update: 79

Source: Ohio EPA
Telephone: 614-644-3749
Last EDR Contact: 08/04/2021
Next Scheduled EDR Contact: 11/15/2021
Data Release Frequency: Semi-Annually

PCS INACTIVE: Listing of Inactive PCS Permits

An inactive permit is a facility that has shut down or is no longer discharging.

Date of Government Version: 11/05/2014
Date Data Arrived at EDR: 01/06/2015
Date Made Active in Reports: 05/06/2015
Number of Days to Update: 120

Source: EPA
Telephone: 202-564-2496
Last EDR Contact: 06/30/2021
Next Scheduled EDR Contact: 10/18/2021
Data Release Frequency: Semi-Annually

PCS: Permit Compliance System

PCS is a computerized management information system that contains data on National Pollutant Discharge Elimination System (NPDES) permit holding facilities. PCS tracks the permit, compliance, and enforcement status of NPDES facilities.

Date of Government Version: 07/14/2011
Date Data Arrived at EDR: 08/05/2011
Date Made Active in Reports: 09/29/2011
Number of Days to Update: 55

Source: EPA, Office of Water
Telephone: 202-564-2496
Last EDR Contact: 06/30/2021
Next Scheduled EDR Contact: 10/18/2021
Data Release Frequency: Semi-Annually

GOVERNMENT RECORDS SEARCHED / DATA CURRENCY TRACKING

PCS ENF: Enforcement data

No description is available for this data

Date of Government Version: 12/31/2014
Date Data Arrived at EDR: 02/05/2015
Date Made Active in Reports: 03/06/2015
Number of Days to Update: 29

Source: EPA
Telephone: 202-564-2497
Last EDR Contact: 06/30/2021
Next Scheduled EDR Contact: 10/18/2021
Data Release Frequency: Varies

MINES MRDS: Mineral Resources Data System Mineral Resources Data System

Date of Government Version: 04/06/2018
Date Data Arrived at EDR: 10/21/2019
Date Made Active in Reports: 10/24/2019
Number of Days to Update: 3

Source: USGS
Telephone: 703-648-6533
Last EDR Contact: 08/26/2021
Next Scheduled EDR Contact: 12/06/2021
Data Release Frequency: Varies

EDR HIGH RISK HISTORICAL RECORDS

EDR Exclusive Records

EDR MGP: EDR Proprietary Manufactured Gas Plants

The EDR Proprietary Manufactured Gas Plant Database includes records of coal gas plants (manufactured gas plants) compiled by EDR's researchers. Manufactured gas sites were used in the United States from the 1800's to 1950's to produce a gas that could be distributed and used as fuel. These plants used whale oil, rosin, coal, or a mixture of coal, oil, and water that also produced a significant amount of waste. Many of the byproducts of the gas production, such as coal tar (oily waste containing volatile and non-volatile chemicals), sludges, oils and other compounds are potentially hazardous to human health and the environment. The byproduct from this process was frequently disposed of directly at the plant site and can remain or spread slowly, serving as a continuous source of soil and groundwater contamination.

Date of Government Version: N/A
Date Data Arrived at EDR: N/A
Date Made Active in Reports: N/A
Number of Days to Update: N/A

Source: EDR, Inc.
Telephone: N/A
Last EDR Contact: N/A
Next Scheduled EDR Contact: N/A
Data Release Frequency: No Update Planned

EDR Hist Auto: EDR Exclusive Historical Auto Stations

EDR has searched selected national collections of business directories and has collected listings of potential gas station/filling station/service station sites that were available to EDR researchers. EDR's review was limited to those categories of sources that might, in EDR's opinion, include gas station/filling station/service station establishments. The categories reviewed included, but were not limited to gas, gas station, gasoline station, filling station, auto, automobile repair, auto service station, service station, etc. This database falls within a category of information EDR classifies as "High Risk Historical Records", or HRHR. EDR's HRHR effort presents unique and sometimes proprietary data about past sites and operations that typically create environmental concerns, but may not show up in current government records searches.

Date of Government Version: N/A
Date Data Arrived at EDR: N/A
Date Made Active in Reports: N/A
Number of Days to Update: N/A

Source: EDR, Inc.
Telephone: N/A
Last EDR Contact: N/A
Next Scheduled EDR Contact: N/A
Data Release Frequency: Varies

EDR Hist Cleaner: EDR Exclusive Historical Cleaners

EDR has searched selected national collections of business directories and has collected listings of potential dry cleaner sites that were available to EDR researchers. EDR's review was limited to those categories of sources that might, in EDR's opinion, include dry cleaning establishments. The categories reviewed included, but were not limited to dry cleaners, cleaners, laundry, laundromat, cleaning/laundry, wash & dry etc. This database falls within a category of information EDR classifies as "High Risk Historical Records", or HRHR. EDR's HRHR effort presents unique and sometimes proprietary data about past sites and operations that typically create environmental concerns, but may not show up in current government records searches.

GOVERNMENT RECORDS SEARCHED / DATA CURRENCY TRACKING

Date of Government Version: N/A
Date Data Arrived at EDR: N/A
Date Made Active in Reports: N/A
Number of Days to Update: N/A

Source: EDR, Inc.
Telephone: N/A
Last EDR Contact: N/A
Next Scheduled EDR Contact: N/A
Data Release Frequency: Varies

EDR RECOVERED GOVERNMENT ARCHIVES

Exclusive Recovered Govt. Archives

RGA LF: Recovered Government Archive Solid Waste Facilities List

The EDR Recovered Government Archive Landfill database provides a list of landfills derived from historical databases and includes many records that no longer appear in current government lists. Compiled from Records formerly available from the Ohio Environmental Protection Agency in Ohio.

Date of Government Version: N/A
Date Data Arrived at EDR: 07/01/2013
Date Made Active in Reports: 01/13/2014
Number of Days to Update: 196

Source: Ohio Environmental Protection Agency
Telephone: N/A
Last EDR Contact: 06/01/2012
Next Scheduled EDR Contact: N/A
Data Release Frequency: Varies

RGA LUST: Recovered Government Archive Leaking Underground Storage Tank

The EDR Recovered Government Archive Leaking Underground Storage Tank database provides a list of LUST incidents derived from historical databases and includes many records that no longer appear in current government lists. Compiled from Records formerly available from the Department of Commerce in Ohio.

Date of Government Version: N/A
Date Data Arrived at EDR: 07/01/2013
Date Made Active in Reports: 12/20/2013
Number of Days to Update: 172

Source: Department of Commerce
Telephone: N/A
Last EDR Contact: 06/01/2012
Next Scheduled EDR Contact: N/A
Data Release Frequency: Varies

OTHER DATABASE(S)

Depending on the geographic area covered by this report, the data provided in these specialty databases may or may not be complete. For example, the existence of wetlands information data in a specific report does not mean that all wetlands in the area covered by the report are included. Moreover, the absence of any reported wetlands information does not necessarily mean that wetlands do not exist in the area covered by the report.

CT MANIFEST: Hazardous Waste Manifest Data

Facility and manifest data. Manifest is a document that lists and tracks hazardous waste from the generator through transporters to a tsd facility.

Date of Government Version: 03/24/2021
Date Data Arrived at EDR: 05/11/2021
Date Made Active in Reports: 07/28/2021
Number of Days to Update: 78

Source: Department of Energy & Environmental Protection
Telephone: 860-424-3375
Last EDR Contact: 08/10/2021
Next Scheduled EDR Contact: 11/22/2021
Data Release Frequency: No Update Planned

NJ MANIFEST: Manifest Information

Hazardous waste manifest information.

Date of Government Version: 12/31/2018
Date Data Arrived at EDR: 04/10/2019
Date Made Active in Reports: 05/16/2019
Number of Days to Update: 36

Source: Department of Environmental Protection
Telephone: N/A
Last EDR Contact: 07/09/2021
Next Scheduled EDR Contact: 10/18/2021
Data Release Frequency: Annually

GOVERNMENT RECORDS SEARCHED / DATA CURRENCY TRACKING

NY MANIFEST: Facility and Manifest Data

Manifest is a document that lists and tracks hazardous waste from the generator through transporters to a TSD facility.

Date of Government Version: 01/01/2019
Date Data Arrived at EDR: 04/29/2020
Date Made Active in Reports: 07/10/2020
Number of Days to Update: 72

Source: Department of Environmental Conservation
Telephone: 518-402-8651
Last EDR Contact: 07/29/2021
Next Scheduled EDR Contact: 11/08/2021
Data Release Frequency: Quarterly

PA MANIFEST: Manifest Information

Hazardous waste manifest information.

Date of Government Version: 06/30/2018
Date Data Arrived at EDR: 07/19/2019
Date Made Active in Reports: 09/10/2019
Number of Days to Update: 53

Source: Department of Environmental Protection
Telephone: 717-783-8990
Last EDR Contact: 07/07/2021
Next Scheduled EDR Contact: 10/25/2021
Data Release Frequency: Annually

RI MANIFEST: Manifest information

Hazardous waste manifest information

Date of Government Version: 12/31/2019
Date Data Arrived at EDR: 02/11/2021
Date Made Active in Reports: 02/24/2021
Number of Days to Update: 13

Source: Department of Environmental Management
Telephone: 401-222-2797
Last EDR Contact: 08/11/2021
Next Scheduled EDR Contact: 11/29/2021
Data Release Frequency: Annually

VT MANIFEST: Hazardous Waste Manifest Data

Hazardous waste manifest information.

Date of Government Version: 10/28/2019
Date Data Arrived at EDR: 10/29/2019
Date Made Active in Reports: 01/09/2020
Number of Days to Update: 72

Source: Department of Environmental Conservation
Telephone: 802-241-3443
Last EDR Contact: 07/07/2021
Next Scheduled EDR Contact: 10/25/2021
Data Release Frequency: Annually

WI MANIFEST: Manifest Information

Hazardous waste manifest information.

Date of Government Version: 05/31/2018
Date Data Arrived at EDR: 06/19/2019
Date Made Active in Reports: 09/03/2019
Number of Days to Update: 76

Source: Department of Natural Resources
Telephone: N/A
Last EDR Contact: 09/01/2021
Next Scheduled EDR Contact: 12/20/2021
Data Release Frequency: Annually

Oil/Gas Pipelines

Source: Endeavor Business Media

Petroleum Bundle (Crude Oil, Refined Products, Petrochemicals, Gas Liquids (LPG/NGL), and Specialty Gases (Miscellaneous)) N = Natural Gas Bundle (Natural Gas, Gas Liquids (LPG/NGL), and Specialty Gases (Miscellaneous)). This map includes information copyrighted by Endeavor Business Media. This information is provided on a best effort basis and Endeavor Business Media does not guarantee its accuracy nor warrant its fitness for any particular purpose. Such information has been reprinted with the permission of Endeavor Business Media.

Electric Power Transmission Line Data

Source: Endeavor Business Media

This map includes information copyrighted by Endeavor Business Media. This information is provided on a best effort basis and Endeavor Business Media does not guarantee its accuracy nor warrant its fitness for any particular purpose. Such information has been reprinted with the permission of Endeavor Business Media.

Sensitive Receptors: There are individuals deemed sensitive receptors due to their fragile immune systems and special sensitivity to environmental discharges. These sensitive receptors typically include the elderly, the sick, and children. While the location of all sensitive receptors cannot be determined, EDR indicates those buildings and facilities - schools, daycares, hospitals, medical centers, and nursing homes - where individuals who are sensitive receptors are likely to be located.

GOVERNMENT RECORDS SEARCHED / DATA CURRENCY TRACKING

AHA Hospitals:

Source: American Hospital Association, Inc.

Telephone: 312-280-5991

The database includes a listing of hospitals based on the American Hospital Association's annual survey of hospitals.

Medical Centers: Provider of Services Listing

Source: Centers for Medicare & Medicaid Services

Telephone: 410-786-3000

A listing of hospitals with Medicare provider number, produced by Centers of Medicare & Medicaid Services, a federal agency within the U.S. Department of Health and Human Services.

Nursing Homes

Source: National Institutes of Health

Telephone: 301-594-6248

Information on Medicare and Medicaid certified nursing homes in the United States.

Public Schools

Source: National Center for Education Statistics

Telephone: 202-502-7300

The National Center for Education Statistics' primary database on elementary and secondary public education in the United States. It is a comprehensive, annual, national statistical database of all public elementary and secondary schools and school districts, which contains data that are comparable across all states.

Private Schools

Source: National Center for Education Statistics

Telephone: 202-502-7300

The National Center for Education Statistics' primary database on private school locations in the United States.

Daycare Centers: Licensed Child Day Care Facilities

Source: Department of Job & Family Services

Telephone: 614-466-6282

Flood Zone Data: This data was obtained from the Federal Emergency Management Agency (FEMA). It depicts 100-year and 500-year flood zones as defined by FEMA. It includes the National Flood Hazard Layer (NFHL) which incorporates Flood Insurance Rate Map (FIRM) data and Q3 data from FEMA in areas not covered by NFHL.

Source: FEMA

Telephone: 877-336-2627

Date of Government Version: 2003, 2015

NWI: National Wetlands Inventory. This data, available in select counties across the country, was obtained by EDR in 2002, 2005 and 2010 from the U.S. Fish and Wildlife Service.

Current USGS 7.5 Minute Topographic Map

Source: U.S. Geological Survey

STREET AND ADDRESS INFORMATION

© 2015 TomTom North America, Inc. All rights reserved. This material is proprietary and the subject of copyright protection and other intellectual property rights owned by or licensed to Tele Atlas North America, Inc. The use of this material is subject to the terms of a license agreement. You will be held liable for any unauthorized copying or disclosure of this material.

GEOCHECK[®] - PHYSICAL SETTING SOURCE ADDENDUM

TARGET PROPERTY ADDRESS

FORMER GASOLINE FILLING STATION
12500 EUCLID AVENUE
CLEVELAND, OH 44112

TARGET PROPERTY COORDINATES

Latitude (North):	41.516496 - 41° 30' 59.39"
Longitude (West):	81.595792 - 81° 35' 44.85"
Universal Tranverse Mercator:	Zone 17
UTM X (Meters):	450284.7
UTM Y (Meters):	4596054.0
Elevation:	688 ft. above sea level

USGS TOPOGRAPHIC MAP

Target Property Map:	5966314 EAST CLEVELAND, OH
Version Date:	2013

EDR's GeoCheck Physical Setting Source Addendum is provided to assist the environmental professional in forming an opinion about the impact of potential contaminant migration.

Assessment of the impact of contaminant migration generally has two principle investigative components:

1. Groundwater flow direction, and
2. Groundwater flow velocity.

Groundwater flow direction may be impacted by surface topography, hydrology, hydrogeology, characteristics of the soil, and nearby wells. Groundwater flow velocity is generally impacted by the nature of the geologic strata.

GEOCHECK® - PHYSICAL SETTING SOURCE SUMMARY

GROUNDWATER FLOW DIRECTION INFORMATION

Groundwater flow direction for a particular site is best determined by a qualified environmental professional using site-specific well data. If such data is not reasonably ascertainable, it may be necessary to rely on other sources of information, such as surface topographic information, hydrologic information, hydrogeologic data collected on nearby properties, and regional groundwater flow information (from deep aquifers).

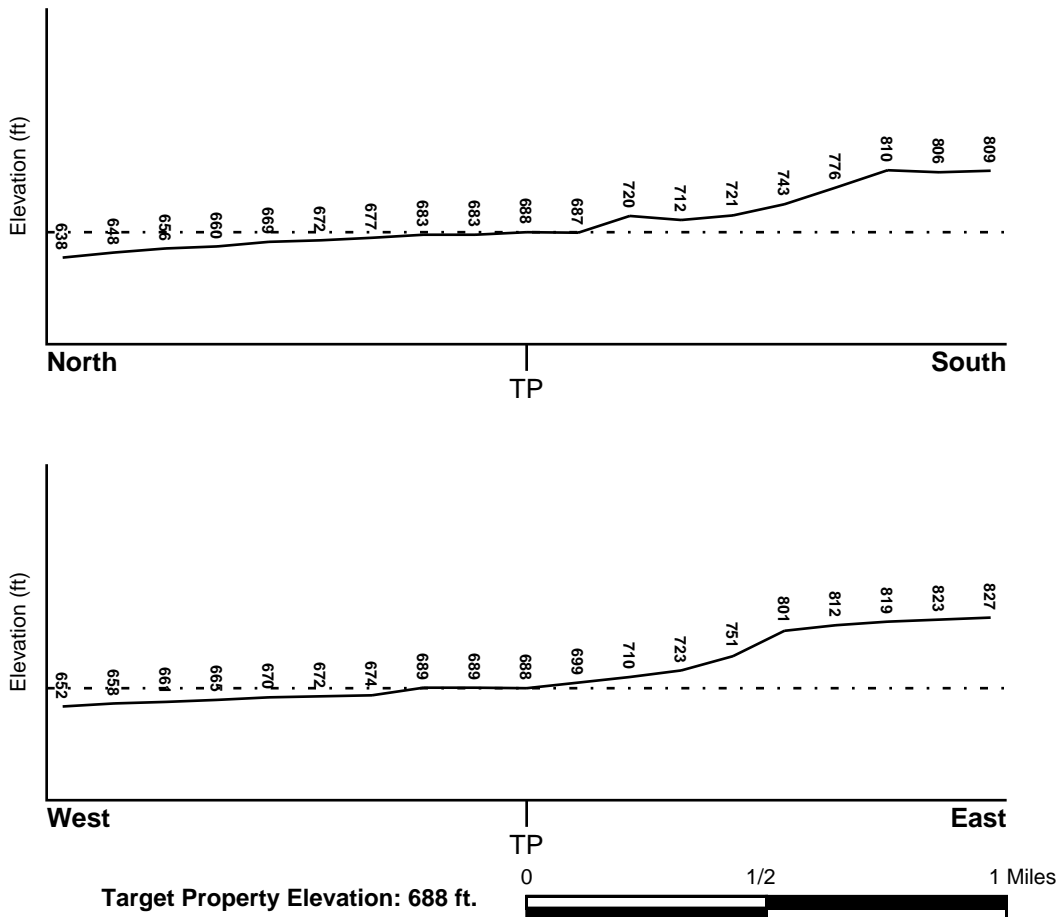
TOPOGRAPHIC INFORMATION

Surface topography may be indicative of the direction of surficial groundwater flow. This information can be used to assist the environmental professional in forming an opinion about the impact of nearby contaminated properties or, should contamination exist on the target property, what downgradient sites might be impacted.

TARGET PROPERTY TOPOGRAPHY

General Topographic Gradient: General NW

SURROUNDING TOPOGRAPHY: ELEVATION PROFILES



Source: Topography has been determined from the USGS 7.5' Digital Elevation Model and should be evaluated on a relative (not an absolute) basis. Relative elevation information between sites of close proximity should be field verified.

GEOCHECK® - PHYSICAL SETTING SOURCE SUMMARY

HYDROLOGIC INFORMATION

Surface water can act as a hydrologic barrier to groundwater flow. Such hydrologic information can be used to assist the environmental professional in forming an opinion about the impact of nearby contaminated properties or, should contamination exist on the target property, what downgradient sites might be impacted.

Refer to the Physical Setting Source Map following this summary for hydrologic information (major waterways and bodies of water).

FEMA FLOOD ZONE

<u>Flood Plain Panel at Target Property</u>	<u>FEMA Source Type</u>
39035C0088E	FEMA FIRM Flood data
<u>Additional Panels in search area:</u>	<u>FEMA Source Type</u>
39035C0089E	FEMA FIRM Flood data

NATIONAL WETLAND INVENTORY

<u>NWI Quad at Target Property</u>	<u>NWI Electronic</u>
EAST CLEVELAND	<u>Data Coverage</u>
	YES - refer to the Overview Map and Detail Map

HYDROGEOLOGIC INFORMATION

Hydrogeologic information obtained by installation of wells on a specific site can often be an indicator of groundwater flow direction in the immediate area. Such hydrogeologic information can be used to assist the environmental professional in forming an opinion about the impact of nearby contaminated properties or, should contamination exist on the target property, what downgradient sites might be impacted.

AQUIFLOW®

Search Radius: 1.000 Mile.

EDR has developed the AQUIFLOW Information System to provide data on the general direction of groundwater flow at specific points. EDR has reviewed reports submitted by environmental professionals to regulatory authorities at select sites and has extracted the date of the report, groundwater flow direction as determined hydrogeologically, and the depth to water table.

<u>MAP ID</u>	<u>LOCATION FROM TP</u>	<u>GENERAL DIRECTION GROUNDWATER FLOW</u>
2	1/4 - 1/2 Mile NNW	W
3	1/2 - 1 Mile NNE	W
B16	1/2 - 1 Mile NE	W
D31	1/2 - 1 Mile ESE	W
1G	1/2 - 1 Mile NE	W
2G	1/2 - 1 Mile NNE	W
3G	1/4 - 1/2 Mile NNW	W
4G	1/2 - 1 Mile ESE	W

For additional site information, refer to Physical Setting Source Map Findings.

GEOCHECK® - PHYSICAL SETTING SOURCE SUMMARY

GROUNDWATER FLOW VELOCITY INFORMATION

Groundwater flow velocity information for a particular site is best determined by a qualified environmental professional using site specific geologic and soil strata data. If such data are not reasonably ascertainable, it may be necessary to rely on other sources of information, including geologic age identification, rock stratigraphic unit and soil characteristics data collected on nearby properties and regional soil information. In general, contaminant plumes move more quickly through sandy-gravelly types of soils than silty-clayey types of soils.

GEOLOGIC INFORMATION IN GENERAL AREA OF TARGET PROPERTY

Geologic information can be used by the environmental professional in forming an opinion about the relative speed at which contaminant migration may be occurring.

ROCK STRATIGRAPHIC UNIT


Era:	Paleozoic
System:	Devonian
Series:	Upper Devonian
Code:	D3 (<i>decoded above as Era, System & Series</i>)

GEOLOGIC AGE IDENTIFICATION

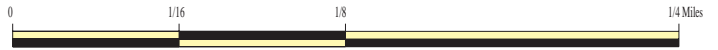
Category: Stratified Sequence

Geologic Age and Rock Stratigraphic Unit Source: P.G. Schruben, R.E. Arndt and W.J. Bawiec, Geology of the Conterminous U.S. at 1:2,500,000 Scale - a digital representation of the 1974 P.B. King and H.M. Beikman Map, USGS Digital Data Series DDS - 11 (1994).

SSURGO SOIL MAP - 6665388.2s



- ★ Target Property
- ∩ SSURGO Soil
- ∩ Water



SITE NAME: Former Gasoline Filling Station
ADDRESS: 12500 Euclid Avenue
Cleveland OH 44112
LAT/LONG: 41.516496 / 81.595792

CLIENT: Partners Env. Consulting, Inc.
CONTACT: Valerie Weir
INQUIRY #: 6665388.2s
DATE: September 16, 2021 4:14 pm

GEOCHECK® - PHYSICAL SETTING SOURCE SUMMARY

DOMINANT SOIL COMPOSITION IN GENERAL AREA OF TARGET PROPERTY

The U.S. Department of Agriculture's (USDA) Soil Conservation Service (SCS) leads the National Cooperative Soil Survey (NCSS) and is responsible for collecting, storing, maintaining and distributing soil survey information for privately owned lands in the United States. A soil map in a soil survey is a representation of soil patterns in a landscape. The following information is based on Soil Conservation Service SSURGO data.

Soil Map ID: 1

Soil Component Name: Urban land

Soil Surface Texture:
Hydrologic Group: Not reported

Soil Drainage Class:
Hydric Status: Unknown

Corrosion Potential - Uncoated Steel: Not Reported

Depth to Bedrock Min: > 0 inches

Depth to Watertable Min: > 54 inches

No Layer Information available.

Soil Map ID: 2

Soil Component Name: Loudonville

Soil Surface Texture: silt loam

Hydrologic Group: Class C - Slow infiltration rates. Soils with layers impeding downward movement of water, or soils with moderately fine or fine textures.

Soil Drainage Class: Well drained

Hydric Status: Unknown

Corrosion Potential - Uncoated Steel: Moderate

Depth to Bedrock Min: > 77 inches

Depth to Watertable Min: > 0 inches

GEOCHECK® - PHYSICAL SETTING SOURCE SUMMARY

Soil Layer Information							
Layer	Boundary		Soil Texture Class	Classification		Saturated hydraulic conductivity micro m/sec	Soil Reaction (pH)
	Upper	Lower		AASHTO Group	Unified Soil		
1	0 inches	5 inches	silt loam	Not reported	Not reported	Max: Min:	Max: Min:
2	5 inches	20 inches		Not reported	Not reported	Max: Min:	Max: Min:
3	20 inches	25 inches		Not reported	Not reported	Max: Min:	Max: Min:
4	25 inches	29 inches		Not reported	Not reported	Max: Min:	Max: Min:

LOCAL / REGIONAL WATER AGENCY RECORDS

EDR Local/Regional Water Agency records provide water well information to assist the environmental professional in assessing sources that may impact ground water flow direction, and in forming an opinion about the impact of contaminant migration on nearby drinking water wells.

WELL SEARCH DISTANCE INFORMATION

<u>DATABASE</u>	<u>SEARCH DISTANCE (miles)</u>
Federal USGS	1.000
Federal FRDS PWS	Nearest PWS within 1 mile
State Database	1.000

FEDERAL USGS WELL INFORMATION

<u>MAP ID</u>	<u>WELL ID</u>	<u>LOCATION FROM TP</u>
No Wells Found		

FEDERAL FRDS PUBLIC WATER SUPPLY SYSTEM INFORMATION

<u>MAP ID</u>	<u>WELL ID</u>	<u>LOCATION FROM TP</u>
No PWS System Found		

Note: PWS System location is not always the same as well location.

STATE DATABASE WELL INFORMATION

<u>MAP ID</u>	<u>WELL ID</u>	<u>LOCATION FROM TP</u>

GEOCHECK® - PHYSICAL SETTING SOURCE SUMMARY

STATE DATABASE WELL INFORMATION

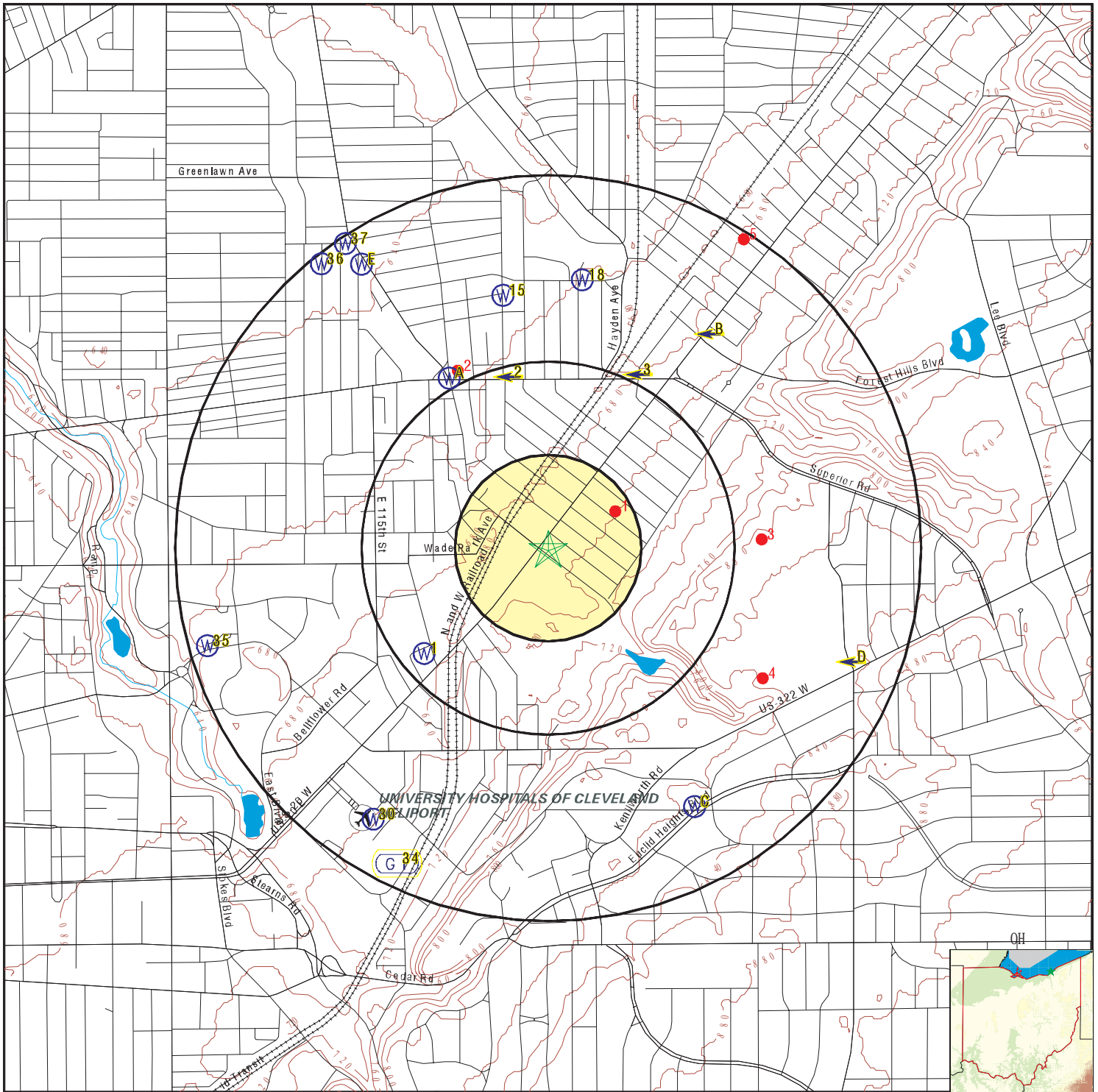
MAP ID	WELL ID	LOCATION FROM TP
1	OHDM20000405884	1/4 - 1/2 Mile SW
A4	OHDM20000381682	1/2 - 1 Mile NNW
A5	OHDM20000381683	1/2 - 1 Mile NNW
A6	OHDM20000381667	1/2 - 1 Mile NNW
A7	OHDM20000381680	1/2 - 1 Mile NNW
A8	OHDM20000381684	1/2 - 1 Mile NNW
A9	OHDM20000381688	1/2 - 1 Mile NNW
A10	OHDM20000381896	1/2 - 1 Mile NNW
A11	OHDM20000381686	1/2 - 1 Mile NNW
A12	OHDM20000381687	1/2 - 1 Mile NNW
A13	OHDM20000381665	1/2 - 1 Mile NNW
A14	OHDM20000381666	1/2 - 1 Mile NNW
15	OHDM20000392456	1/2 - 1 Mile North
B17	OHD800000402766	1/2 - 1 Mile NE
18	OHDM20000399293	1/2 - 1 Mile North
C19	OHDM20000417790	1/2 - 1 Mile SSE
C20	OHDM20000393507	1/2 - 1 Mile SSE
C21	OHDM20000421588	1/2 - 1 Mile SSE
C22	OHDM20000395317	1/2 - 1 Mile SSE
C23	OHDM20000395318	1/2 - 1 Mile SSE
C24	OHDM20000448720	1/2 - 1 Mile SSE
C25	OHDM20000411713	1/2 - 1 Mile SSE
C26	OHDM20000414136	1/2 - 1 Mile SSE
C27	OHDM20000414135	1/2 - 1 Mile SSE
C28	OHDM20000449780	1/2 - 1 Mile SSE
D29	OHDM20000372857	1/2 - 1 Mile ESE
30	OHWT40000000699	1/2 - 1 Mile SSW
E32	OHD800000403635	1/2 - 1 Mile NW
E33	OHDM20000399292	1/2 - 1 Mile NNW
35	OHDM20000381101	1/2 - 1 Mile WSW
36	OHDM20000409135	1/2 - 1 Mile NW
37	OHDM20000409134	1/2 - 1 Mile NNW

OTHER STATE DATABASE INFORMATION

STATE OIL/GAS WELL INFORMATION

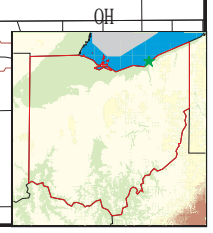
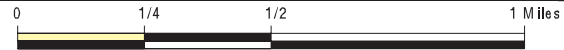
MAP ID	WELL ID	LOCATION FROM TP
1	OHOG40000049403	1/8 - 1/4 Mile ENE
2	OHOG40000052461	1/2 - 1 Mile NNW
3	OHOG40000050901	1/2 - 1 Mile East
4	OHOG40000050902	1/2 - 1 Mile ESE
5	OHOG40000052408	1/2 - 1 Mile NNE

PHYSICAL SETTING SOURCE MAP - 6665388.2s



- County Boundary
- Major Roads
- Contour Lines
- Airports
- Earthquake epicenter, Richter 5 or greater
- Water Wells
- Public Water Supply Wells
- Cluster of Multiple Icons

- Groundwater Flow Direction
- Indeterminate Groundwater Flow at Location
- Groundwater Flow Varies at Location
- Oil, gas or related wells



SITE NAME: Former Gasoline Filling Station
 ADDRESS: 12500 Euclid Avenue
 Cleveland OH 44112
 LAT/LONG: 41.516496 / 81.595792

CLIENT: Partners Env. Consulting, Inc.
 CONTACT: Valerie Weir
 INQUIRY #: 6665388.2s
 DATE: September 16, 2021 4:14 pm

GEOCHECK® - PHYSICAL SETTING SOURCE MAP FINDINGS

Map ID
 Direction
 Distance
 Elevation

Database EDR ID Number

1
SW
1/4 - 1/2 Mile
Lower **OH WELLS** **OHDM20000405884**

Database:	Monitoring Water Wells Listing	Well Type:	Water Well
Well Log #:	2041975	Test Type:	Not Reported
Drill Type:	GEOPROBE	Aquifer Type:	SAND
Well Use:	Monitor	Test Rate:	0
Permit #:	Not Reported	Test Duration:	0
Draw Down:	0	Date Measured:	14-FEB-13
Surface Water Level:	19	Screen Length:	6
Casing Height:	0	Completion Date:	14-FEB-13
Total Depth:	26	Drill Year:	Not Reported
Depth to Bedrock:	0	Screen Diameter:	2
Well Seal Rpt #:	302011	Screen Material:	PVC
Screen Type:	MACHINE SLOTTED	Pump Capacity:	0
Pump Type:	Not Reported	Water Level Elevation:	0
Pump Installed By:	Not Reported		
Well Drilled By:	Not Reported		

2
NNW
1/4 - 1/2 Mile
Lower **AQUIFLOW** **12331**

Site ID:	1810745		
Groundwater Flow:	W		
Shallow Water Depth:	Not Reported		
Deep Water Depth:	Not Reported		
Average Water Depth:	8.36		
Date:	2/1993		

3
NNE
1/2 - 1 Mile
Lower **AQUIFLOW** **14571**

Site ID:	1813220-00		
Groundwater Flow:	W		
Shallow Water Depth:	Not Reported		
Deep Water Depth:	Not Reported		
Average Water Depth:	Not Reported		
Date:	2/1994		

A4
NNW
1/2 - 1 Mile
Lower **OH WELLS** **OHDM20000381682**

Database:	Monitoring Water Wells Listing	Well Type:	Water Well
Well Log #:	2014637	Test Type:	Not Reported
Drill Type:	AUGER	Aquifer Type:	FILL MATERIAL
Well Use:	Monitor	Test Rate:	0
Permit #:	Not Reported	Test Duration:	0
Draw Down:	0	Date Measured:	15-MAR-05
Surface Water Level:	4.7	Screen Length:	10
Casing Height:	0	Completion Date:	15-MAR-05
Total Depth:	16	Drill Year:	Not Reported
Depth to Bedrock:	0	Screen Diameter:	2
Well Seal Rpt #:	0	Screen Material:	PVC
Screen Type:	MACHINE SLOTTED	Pump Capacity:	0
Pump Type:	Not Reported	Water Level Elevation:	0
Pump Installed By:	Not Reported		
Well Drilled By:	Not Reported		

GEOCHECK® - PHYSICAL SETTING SOURCE MAP FINDINGS

Map ID
Direction
Distance
Elevation

Database EDR ID Number

A5
NNW
1/2 - 1 Mile
Lower

OH WELLS OHDM20000381683

Database:	Monitoring Water Wells Listing	Well Type:	Water Well
Well Log #:	2014638	Test Type:	Not Reported
Drill Type:	AUGER	Aquifer Type:	FILL MATERIAL
Well Use:	Monitor	Test Rate:	0
Permit #:	Not Reported	Test Duration:	0
Draw Down:	0	Date Measured:	10-MAR-05
Surface Water Level:	7.6	Screen Length:	5
Casing Height:	0	Completion Date:	10-MAR-05
Total Depth:	13	Drill Year:	Not Reported
Depth to Bedrock:	0	Screen Diameter:	2
Well Seal Rpt #:	0	Screen Material:	PVC
Screen Type:	MACHINE SLOTTED	Pump Capacity:	0
Pump Type:	Not Reported	Water Level Elevation:	0
Pump Installed By:	Not Reported		
Well Drilled By:	Not Reported		

A6
NNW
1/2 - 1 Mile
Lower

OH WELLS OHDM20000381667

Database:	Monitoring Water Wells Listing	Well Type:	Water Well
Well Log #:	2014634	Test Type:	Not Reported
Drill Type:	AUGER	Aquifer Type:	FILL MATERIAL
Well Use:	Monitor	Test Rate:	0
Permit #:	Not Reported	Test Duration:	0
Draw Down:	0	Date Measured:	14-MAR-05
Surface Water Level:	7.1	Screen Length:	10
Casing Height:	0	Completion Date:	14-MAR-05
Total Depth:	16	Drill Year:	Not Reported
Depth to Bedrock:	0	Screen Diameter:	2
Well Seal Rpt #:	0	Screen Material:	PVC
Screen Type:	MACHINE SLOTTED	Pump Capacity:	0
Pump Type:	Not Reported	Water Level Elevation:	0
Pump Installed By:	Not Reported		
Well Drilled By:	Not Reported		

A7
NNW
1/2 - 1 Mile
Lower

OH WELLS OHDM20000381680

Database:	Monitoring Water Wells Listing	Well Type:	Water Well
Well Log #:	2014635	Test Type:	Not Reported
Drill Type:	AUGER	Aquifer Type:	FILL MATERIAL
Well Use:	Monitor	Test Rate:	0
Permit #:	Not Reported	Test Duration:	0
Draw Down:	0	Date Measured:	16-MAR-05
Surface Water Level:	9.6	Screen Length:	10
Casing Height:	0	Completion Date:	16-MAR-05
Total Depth:	16		

GEOCHECK® - PHYSICAL SETTING SOURCE MAP FINDINGS

Depth to Bedrock:	0	Drill Year:	Not Reported
Well Seal Rpt #:	0	Screen Diameter:	2
Screen Type:	MACHINE SLOTTED	Screen Material:	PVC
Pump Type:	Not Reported	Pump Capacity:	0
Pump Installed By:	Not Reported	Water Level Elevation:	0
Well Drilled By:	Not Reported		

A8
NNW
1/2 - 1 Mile
Lower

OH WELLS OHDM20000381684

Database:	Monitoring Water Wells Listing	Well Type:	Water Well
Well Log #:	2014639	Test Type:	Not Reported
Drill Type:	AUGER	Aquifer Type:	FILL MATERIAL
Well Use:	Monitor	Test Rate:	0
Permit #:	Not Reported	Test Duration:	0
Draw Down:	0	Date Measured:	15-MAR-05
Surface Water Level:	6.5	Screen Length:	10
Casing Height:	0	Completion Date:	15-MAR-05
Total Depth:	16	Drill Year:	Not Reported
Depth to Bedrock:	0	Screen Diameter:	2
Well Seal Rpt #:	0	Screen Material:	PVC
Screen Type:	MACHINE SLOTTED	Pump Capacity:	0
Pump Type:	Not Reported	Water Level Elevation:	0
Pump Installed By:	Not Reported		
Well Drilled By:	Not Reported		

A9
NNW
1/2 - 1 Mile
Lower

OH WELLS OHDM20000381688

Database:	Monitoring Water Wells Listing	Well Type:	Water Well
Well Log #:	2014643	Test Type:	Not Reported
Drill Type:	AUGER	Aquifer Type:	FILL MATERIAL
Well Use:	Monitor	Test Rate:	0
Permit #:	Not Reported	Test Duration:	0
Draw Down:	0	Date Measured:	15-MAR-05
Surface Water Level:	5.4	Screen Length:	10
Casing Height:	0	Completion Date:	15-MAR-05
Total Depth:	16	Drill Year:	Not Reported
Depth to Bedrock:	0	Screen Diameter:	2
Well Seal Rpt #:	0	Screen Material:	PVC
Screen Type:	MACHINE SLOTTED	Pump Capacity:	0
Pump Type:	Not Reported	Water Level Elevation:	0
Pump Installed By:	Not Reported		
Well Drilled By:	Not Reported		

A10
NNW
1/2 - 1 Mile
Lower

OH WELLS OHDM20000381896

Database:	Monitoring Water Wells Listing	Well Type:	Water Well
Well Log #:	2014813		

GEOCHECK® - PHYSICAL SETTING SOURCE MAP FINDINGS

Drill Type:	AUGER	Test Type:	Not Reported
Well Use:	Monitor	Aquifer Type:	FILL MATERIAL
Permit #:	Not Reported	Test Rate:	0
Draw Down:	0	Test Duration:	0
Surface Water Level:	6	Date Measured:	01-FEB-07
Casing Height:	0	Screen Length:	6
Total Depth:	11.5	Completion Date:	01-FEB-07
Depth to Bedrock:	0	Drill Year:	Not Reported
Well Seal Rpt #:	0	Screen Diameter:	2
Screen Type:	MACHINE SLOTTED	Screen Material:	PVC
Pump Type:	Not Reported	Pump Capacity:	0
Pump Installed By:	Not Reported	Water Level Elevation:	0
Well Drilled By:	Not Reported		

**A11
NNW
1/2 - 1 Mile
Lower**

OH WELLS OHDM20000381686

Database:	Monitoring Water Wells Listing	Well Type:	Water Well
Well Log #:	2014641	Test Type:	Not Reported
Drill Type:	AUGER	Aquifer Type:	CLAY
Well Use:	Monitor	Test Rate:	0
Permit #:	Not Reported	Test Duration:	0
Draw Down:	0	Date Measured:	16-MAR-05
Surface Water Level:	10.7	Screen Length:	10
Casing Height:	0	Completion Date:	16-MAR-05
Total Depth:	16	Drill Year:	Not Reported
Depth to Bedrock:	0	Screen Diameter:	2
Well Seal Rpt #:	0	Screen Material:	PVC
Screen Type:	MACHINE SLOTTED	Pump Capacity:	0
Pump Type:	Not Reported	Water Level Elevation:	0
Pump Installed By:	Not Reported		
Well Drilled By:	Not Reported		

**A12
NNW
1/2 - 1 Mile
Lower**

OH WELLS OHDM20000381687

Database:	Monitoring Water Wells Listing	Well Type:	Water Well
Well Log #:	2014642	Test Type:	Not Reported
Drill Type:	AUGER	Aquifer Type:	FILL MATERIAL
Well Use:	Monitor	Test Rate:	0
Permit #:	Not Reported	Test Duration:	0
Draw Down:	0	Date Measured:	10-MAR-05
Surface Water Level:	7.5	Screen Length:	5
Casing Height:	0	Completion Date:	10-MAR-05
Total Depth:	13	Drill Year:	Not Reported
Depth to Bedrock:	0	Screen Diameter:	2
Well Seal Rpt #:	0	Screen Material:	PVC
Screen Type:	MACHINE SLOTTED	Pump Capacity:	0
Pump Type:	Not Reported	Water Level Elevation:	0
Pump Installed By:	Not Reported		
Well Drilled By:	Not Reported		

GEOCHECK® - PHYSICAL SETTING SOURCE MAP FINDINGS

Map ID
Direction
Distance
Elevation

Database EDR ID Number

A13
NNW
1/2 - 1 Mile
Lower

OH WELLS OHDM20000381665

Database:	Monitoring Water Wells Listing	Well Type:	Water Well
Well Log #:	2014632	Test Type:	Not Reported
Drill Type:	AUGER	Aquifer Type:	FILL MATERIAL
Well Use:	Monitor	Test Rate:	0
Permit #:	Not Reported	Test Duration:	0
Draw Down:	0	Date Measured:	11-MAR-05
Surface Water Level:	6.7	Screen Length:	5
Casing Height:	0	Completion Date:	11-MAR-05
Total Depth:	13	Drill Year:	Not Reported
Depth to Bedrock:	0	Screen Diameter:	2
Well Seal Rpt #:	0	Screen Material:	PVC
Screen Type:	MACHINE SLOTTED	Pump Capacity:	0
Pump Type:	Not Reported	Water Level Elevation:	0
Pump Installed By:	Not Reported		
Well Drilled By:	Not Reported		

A14
NNW
1/2 - 1 Mile
Lower

OH WELLS OHDM20000381666

Database:	Monitoring Water Wells Listing	Well Type:	Water Well
Well Log #:	2014633	Test Type:	Not Reported
Drill Type:	AUGER	Aquifer Type:	FILL MATERIAL
Well Use:	Monitor	Test Rate:	0
Permit #:	Not Reported	Test Duration:	0
Draw Down:	0	Date Measured:	14-MAR-05
Surface Water Level:	7.2	Screen Length:	10
Casing Height:	0	Completion Date:	14-MAR-05
Total Depth:	16	Drill Year:	Not Reported
Depth to Bedrock:	0	Screen Diameter:	2
Well Seal Rpt #:	0	Screen Material:	PVC
Screen Type:	MACHINE SLOTTED	Pump Capacity:	0
Pump Type:	Not Reported	Water Level Elevation:	0
Pump Installed By:	Not Reported		
Well Drilled By:	Not Reported		

15
North
1/2 - 1 Mile
Lower

OH WELLS OHDM20000392456

Database:	Monitoring Water Wells Listing	Well Type:	Water Well
Well Log #:	2038348	Test Type:	Not Reported
Drill Type:	ROTARY	Aquifer Type:	SHALE
Well Use:	Monitor	Test Rate:	0
Permit #:	Not Reported	Test Duration:	0
Draw Down:	0	Date Measured:	Not Reported
Surface Water Level:	0	Screen Length:	25
Casing Height:	0	Completion Date:	05-OCT-11
Total Depth:	30.4		

GEOCHECK® - PHYSICAL SETTING SOURCE MAP FINDINGS

Depth to Bedrock:	0	Drill Year:	Not Reported
Well Seal Rpt #:	0	Screen Diameter:	1.25
Screen Type:	MACHINE SLOTTED	Screen Material:	PVC
Pump Type:	Not Reported	Pump Capacity:	0
Pump Installed By:	Not Reported	Water Level Elevation:	0
Well Drilled By:	Not Reported		

B16	Site ID:	1830457-00		
NE	Groundwater Flow:	W	AQUIFLOW	11740
1/2 - 1 Mile	Shallow Water Depth:	3.34		
Lower	Deep Water Depth:	6.16		
	Average Water Depth:	Not Reported		
	Date:	5/19/1994		

B17				
NE			OH WELLS	OHD80000402766
1/2 - 1 Mile				
Lower				

Database:	Water Well Database	Well Log #:	207125
Well Type:	Water Well	Drill Type:	Not Reported
Test Type:	Not Reported	Well Use:	Not Reported
Aquifer Type:	Not Reported	Permit #:	Not Reported
Test Rate:	0	Draw Down:	0
Test Duration:	0	Surface Water Level:	4
Date Measured:	0	Casing Height:	0
Screen Length:	0	Total Depth:	5
Completion Date:	2012 613	Depth to Bedrock:	0
Drill Year:	Not Reported	Well Seal Rpt #:	0
Screen Diameter:	0	Screen Type:	Not Reported
Screen Material:	Not Reported	Pump Type:	Not Reported
Pump Capacity:	0	Pump Installed By:	Not Reported
Water Level Elevation:	0	Well Drilled By:	Not Reported

18				
North			OH WELLS	OHD20000399293
1/2 - 1 Mile				
Lower				

Database:	Monitoring Water Wells Listing	Well Type:	Water Well
Well Log #:	2038349	Test Type:	Not Reported
Drill Type:	ROTARY	Aquifer Type:	SHALE
Well Use:	Monitor	Test Rate:	0
Permit #:	Not Reported	Test Duration:	0
Draw Down:	0	Date Measured:	Not Reported
Surface Water Level:	0	Screen Length:	10
Casing Height:	0	Completion Date:	23-SEP-11
Total Depth:	40	Drill Year:	Not Reported
Depth to Bedrock:	0	Screen Diameter:	1
Well Seal Rpt #:	0	Screen Material:	PVC
Screen Type:	MACHINE SLOTTED	Pump Capacity:	0
Pump Type:	Not Reported	Water Level Elevation:	0
Pump Installed By:	Not Reported		
Well Drilled By:	Not Reported		

GEOCHECK® - PHYSICAL SETTING SOURCE MAP FINDINGS

Map ID
Direction
Distance
Elevation

Database EDR ID Number

C19
SSE
1/2 - 1 Mile
Higher

OH WELLS OHDM20000417790

Database:	Monitoring Water Wells Listing	Well Type:	Water Well
Well Log #:	2048697	Test Type:	Not Reported
Drill Type:	GEOPROBE	Aquifer Type:	CLAY
Well Use:	Monitor	Test Rate:	0
Permit #:	Not Reported	Test Duration:	0
Draw Down:	0	Date Measured:	18-JUN-14
Surface Water Level:	2	Screen Length:	10
Casing Height:	0	Completion Date:	18-JUN-14
Total Depth:	12	Drill Year:	Not Reported
Depth to Bedrock:	0	Screen Diameter:	2
Well Seal Rpt #:	313992	Screen Material:	PVC
Screen Type:	MACHINE SLOTTED	Pump Capacity:	0
Pump Type:	Not Reported	Water Level Elevation:	0
Pump Installed By:	Not Reported		
Well Drilled By:	Not Reported		

C20
SSE
1/2 - 1 Mile
Higher

OH WELLS OHDM20000393507

Database:	Monitoring Water Wells Listing	Well Type:	Water Well
Well Log #:	2037372	Test Type:	B
Drill Type:	AUGER	Aquifer Type:	FILL MATERIAL
Well Use:	Monitor	Test Rate:	0
Permit #:	Not Reported	Test Duration:	0
Draw Down:	0	Date Measured:	22-MAR-12
Surface Water Level:	0	Screen Length:	10
Casing Height:	0	Completion Date:	22-MAR-12
Total Depth:	14	Drill Year:	Not Reported
Depth to Bedrock:	0	Screen Diameter:	2
Well Seal Rpt #:	313988	Screen Material:	PVC
Screen Type:	MACHINE SLOTTED	Pump Capacity:	0
Pump Type:	Not Reported	Water Level Elevation:	0
Pump Installed By:	Not Reported		
Well Drilled By:	Not Reported		

C21
SSE
1/2 - 1 Mile
Higher

OH WELLS OHDM20000421588

Database:	Monitoring Water Wells Listing	Well Type:	Water Well
Well Log #:	2052086	Test Type:	Not Reported
Drill Type:	GEOPROBE	Aquifer Type:	SHALE
Well Use:	Monitor	Test Rate:	0
Permit #:	Not Reported	Test Duration:	0
Draw Down:	0	Date Measured:	Not Reported
Surface Water Level:	0	Screen Length:	10
Casing Height:	0	Completion Date:	01-MAY-15
Total Depth:	11.9		

GEOCHECK® - PHYSICAL SETTING SOURCE MAP FINDINGS

Depth to Bedrock:	0	Drill Year:	Not Reported
Well Seal Rpt #:	313993	Screen Diameter:	2
Screen Type:	MACHINE SLOTTED	Screen Material:	PVC
Pump Type:	Not Reported	Pump Capacity:	0
Pump Installed By:	Not Reported	Water Level Elevation:	0
Well Drilled By:	Not Reported		

C22
SSE
1/2 - 1 Mile
Higher

OH WELLS OHDM20000395317

Database:	Monitoring Water Wells Listing	Well Type:	Water Well
Well Log #:	2037369	Test Type:	B
Drill Type:	AUGER	Aquifer Type:	SILT & SAND
Well Use:	Monitor	Test Rate:	0
Permit #:	Not Reported	Test Duration:	0
Draw Down:	0	Date Measured:	22-MAR-12
Surface Water Level:	0	Screen Length:	10
Casing Height:	0	Completion Date:	22-MAR-12
Total Depth:	13	Drill Year:	Not Reported
Depth to Bedrock:	0	Screen Diameter:	2
Well Seal Rpt #:	313986	Screen Material:	PVC
Screen Type:	MACHINE SLOTTED	Pump Capacity:	0
Pump Type:	Not Reported	Water Level Elevation:	0
Pump Installed By:	Not Reported		
Well Drilled By:	Not Reported		

C23
SSE
1/2 - 1 Mile
Higher

OH WELLS OHDM20000395318

Database:	Monitoring Water Wells Listing	Well Type:	Water Well
Well Log #:	2037370	Test Type:	B
Drill Type:	AUGER	Aquifer Type:	SILT & SAND
Well Use:	Monitor	Test Rate:	0
Permit #:	Not Reported	Test Duration:	0
Draw Down:	0	Date Measured:	22-MAR-12
Surface Water Level:	0	Screen Length:	10
Casing Height:	0	Completion Date:	22-MAR-12
Total Depth:	12.5	Drill Year:	Not Reported
Depth to Bedrock:	0	Screen Diameter:	2
Well Seal Rpt #:	313987	Screen Material:	PVC
Screen Type:	MACHINE SLOTTED	Pump Capacity:	0
Pump Type:	Not Reported	Water Level Elevation:	0
Pump Installed By:	Not Reported		
Well Drilled By:	Not Reported		

C24
SSE
1/2 - 1 Mile
Higher

OH WELLS OHDM20000448720

Database:	Monitoring Water Wells Listing	Well Type:	Water Well
Well Log #:	2048690		

GEOCHECK® - PHYSICAL SETTING SOURCE MAP FINDINGS

Drill Type:	GEOPROBE	Test Type:	Not Reported
Well Use:	Monitor	Aquifer Type:	CLAY
Permit #:	Not Reported	Test Rate:	0
Draw Down:	0	Test Duration:	0
Surface Water Level:	6	Date Measured:	18-JUN-14
Casing Height:	0	Screen Length:	10
Total Depth:	12	Completion Date:	18-JUN-14
Depth to Bedrock:	0	Drill Year:	Not Reported
Well Seal Rpt #:	313990	Screen Diameter:	2
Screen Type:	MACHINE SLOTTED	Screen Material:	PVC
Pump Type:	Not Reported	Pump Capacity:	0
Pump Installed By:	Not Reported	Water Level Elevation:	0
Well Drilled By:	Not Reported		

**C25
SSE
1/2 - 1 Mile
Higher**

OH WELLS OHDM20000411713

Database:	Monitoring Water Wells Listing	Well Type:	Water Well
Well Log #:	2048694	Test Type:	Not Reported
Drill Type:	GEOPROBE	Aquifer Type:	CLAY
Well Use:	Monitor	Test Rate:	0
Permit #:	Not Reported	Test Duration:	0
Draw Down:	0	Date Measured:	18-JUN-14
Surface Water Level:	6	Screen Length:	10
Casing Height:	0	Completion Date:	18-JUN-14
Total Depth:	12	Drill Year:	Not Reported
Depth to Bedrock:	0	Screen Diameter:	2
Well Seal Rpt #:	313991	Screen Material:	PVC
Screen Type:	MACHINE SLOTTED	Pump Capacity:	0
Pump Type:	Not Reported	Water Level Elevation:	0
Pump Installed By:	Not Reported		
Well Drilled By:	Not Reported		

**C26
SSE
1/2 - 1 Mile
Higher**

OH WELLS OHDM20000414136

Database:	Monitoring Water Wells Listing	Well Type:	Water Well
Well Log #:	2048683	Test Type:	Not Reported
Drill Type:	GEOPROBE	Aquifer Type:	CLAY
Well Use:	Monitor	Test Rate:	0
Permit #:	Not Reported	Test Duration:	0
Draw Down:	0	Date Measured:	18-JUN-14
Surface Water Level:	6	Screen Length:	10
Casing Height:	0	Completion Date:	18-JUN-14
Total Depth:	11	Drill Year:	Not Reported
Depth to Bedrock:	0	Screen Diameter:	2
Well Seal Rpt #:	314125	Screen Material:	PVC
Screen Type:	MACHINE SLOTTED	Pump Capacity:	0
Pump Type:	Not Reported	Water Level Elevation:	0
Pump Installed By:	Not Reported		
Well Drilled By:	Not Reported		

GEOCHECK® - PHYSICAL SETTING SOURCE MAP FINDINGS

Map ID
Direction
Distance
Elevation

Database EDR ID Number

C27
SSE
1/2 - 1 Mile
Higher

OH WELLS OHDM20000414135

Database:	Monitoring Water Wells Listing	Well Type:	Water Well
Well Log #:	2048680	Test Type:	Not Reported
Drill Type:	GEOPROBE	Aquifer Type:	CLAY
Well Use:	Monitor	Test Rate:	0
Permit #:	Not Reported	Test Duration:	0
Draw Down:	0	Date Measured:	18-JUN-14
Surface Water Level:	1.2	Screen Length:	9
Casing Height:	0	Completion Date:	18-JUN-14
Total Depth:	10.9	Drill Year:	Not Reported
Depth to Bedrock:	0	Screen Diameter:	2
Well Seal Rpt #:	313989	Screen Material:	PVC
Screen Type:	MACHINE SLOTTED	Pump Capacity:	0
Pump Type:	Not Reported	Water Level Elevation:	0
Pump Installed By:	Not Reported		
Well Drilled By:	Not Reported		

C28
SSE
1/2 - 1 Mile
Higher

OH WELLS OHDM20000449780

Database:	Monitoring Water Wells Listing	Well Type:	Water Well
Well Log #:	2052087	Test Type:	Not Reported
Drill Type:	GEOPROBE	Aquifer Type:	SAND AND GRAVEL
Well Use:	Monitor	Test Rate:	0
Permit #:	Not Reported	Test Duration:	0
Draw Down:	0	Date Measured:	01-MAY-15
Surface Water Level:	6	Screen Length:	9
Casing Height:	0	Completion Date:	01-MAY-15
Total Depth:	10.9	Drill Year:	Not Reported
Depth to Bedrock:	0	Screen Diameter:	2
Well Seal Rpt #:	313994	Screen Material:	PVC
Screen Type:	MACHINE SLOTTED	Pump Capacity:	0
Pump Type:	Not Reported	Water Level Elevation:	0
Pump Installed By:	Not Reported		
Well Drilled By:	Not Reported		

D29
ESE
1/2 - 1 Mile
Higher

OH WELLS OHDM20000372857

Database:	Monitoring Water Wells Listing	Well Type:	Water Well
Well Log #:	2024701	Test Type:	Not Reported
Drill Type:	DIRECT PUSH	Aquifer Type:	SHALE
Well Use:	Monitor	Test Rate:	0
Permit #:	Not Reported	Test Duration:	0
Draw Down:	0	Date Measured:	Not Reported
Surface Water Level:	0	Screen Length:	5
Casing Height:	0	Completion Date:	23-OCT-09
Total Depth:	10		

GEOCHECK® - PHYSICAL SETTING SOURCE MAP FINDINGS

Depth to Bedrock:	0	Drill Year:	Not Reported
Well Seal Rpt #:	0	Screen Diameter:	1
Screen Type:	PREPACKED SLOTTED	Screen Material:	PVC
Pump Type:	Not Reported	Pump Capacity:	0
Pump Installed By:	Not Reported	Water Level Elevation:	0
Well Drilled By:	Not Reported		

30
SSW
1/2 - 1 Mile
Higher

OH WELLS OHWT4000000699

Database:	Water Treatment Facilities	PWS ID:	OH1841113
WTP Name:	University Hospitals	Status:	Active
System Name:	University Hospitals Pws	System #:	9015
System Status:	Active	PWS System Type:	Nontransient Noncommunity
Source:	Purchased surface water	Population Served:	12000
Facility/Plant ID:	1862473	Flow Rate:	0
Flow Rate Units:	Not Reported		

D31
ESE
1/2 - 1 Mile
Higher

AQUIFLOW 11762

Site ID:	1830661-00
Groundwater Flow:	W
Shallow Water Depth:	2.24
Deep Water Depth:	9.00
Average Water Depth:	Not Reported
Date:	8/93

E32
NW
1/2 - 1 Mile
Lower

OH WELLS OHD80000403635

Database:	Water Well Database	Well Log #:	2041931
Well Type:	Water Well	Drill Type:	AUGER
Test Type:	Not Reported	Well Use:	OBSERVATION
Aquifer Type:	SHALE	Permit #:	Not Reported
Test Rate:	0	Draw Down:	0
Test Duration:	0	Surface Water Level:	4.9
Date Measured:	0	Casing Height:	0
Screen Length:	20	Total Depth:	30
Completion Date:	20111026	Depth to Bedrock:	0
Drill Year:	Not Reported	Well Seal Rpt #:	0
Screen Diameter:	2	Screen Type:	PERFORATED (DRILLED)
Screen Material:	PVC	Pump Type:	Not Reported
Pump Capacity:	0	Pump Installed By:	Not Reported
Water Level Elevation:	0	Well Drilled By:	Not Reported

E33
NNW
1/2 - 1 Mile
Lower

OH WELLS OHDM20000399292

Database:	Monitoring Water Wells Listing	Well Type:	Water Well
Well Log #:	2038347	Test Type:	Not Reported
Drill Type:	ROTARY		

GEOCHECK® - PHYSICAL SETTING SOURCE MAP FINDINGS

Well Use:	Monitor	Aquifer Type:	SHALE
Permit #:	Not Reported	Test Rate:	0
Draw Down:	0	Test Duration:	0
Surface Water Level:	0	Date Measured:	Not Reported
Casing Height:	0	Screen Length:	20
Total Depth:	40	Completion Date:	30-SEP-11
Depth to Bedrock:	0	Drill Year:	Not Reported
Well Seal Rpt #:	0	Screen Diameter:	1
Screen Type:	MACHINE SLOTTED	Screen Material:	PVC
Pump Type:	Not Reported	Pump Capacity:	0
Pump Installed By:	Not Reported	Water Level Elevation:	0
Well Drilled By:	Not Reported		

34 SSW 1/2 - 1 Mile Higher	Site ID: 1800915-00 Groundwater Flow: NOT REPORTED Shallow Water Depth: Not Reported Deep Water Depth: Not Reported Average Water Depth: 11.8 Date: 8/1991	AQUIFLOW	16675
---	---	-----------------	--------------

35 WSW 1/2 - 1 Mile Lower		OH WELLS	OHDM20000381101
--	--	-----------------	------------------------

Database:	Monitoring Water Wells Listing	Well Type:	Water Well
Well Log #:	2014378	Test Type:	B
Drill Type:	AUGER	Aquifer Type:	SAND AND GRAVEL
Well Use:	Monitor	Test Rate:	0
Permit #:	Not Reported	Test Duration:	0
Draw Down:	0	Date Measured:	12-OCT-07
Surface Water Level:	8	Screen Length:	10
Casing Height:	0	Completion Date:	12-OCT-07
Total Depth:	15.5	Drill Year:	Not Reported
Depth to Bedrock:	0	Screen Diameter:	2
Well Seal Rpt #:	0	Screen Material:	PVC
Screen Type:	MACHINE SLOTTED	Pump Capacity:	0
Pump Type:	Not Reported	Water Level Elevation:	0
Pump Installed By:	Not Reported		
Well Drilled By:	Not Reported		

36 NW 1/2 - 1 Mile Lower		OH WELLS	OHDM20000409135
---	--	-----------------	------------------------

Database:	Monitoring Water Wells Listing	Well Type:	Water Well
Well Log #:	2041933	Test Type:	Not Reported
Drill Type:	AUGER	Aquifer Type:	SHALE
Well Use:	Monitor	Test Rate:	0
Permit #:	Not Reported	Test Duration:	0
Draw Down:	0	Date Measured:	Not Reported
Surface Water Level:	4	Screen Length:	25
Casing Height:	0	Completion Date:	18-NOV-11
Total Depth:	15	Drill Year:	Not Reported
Depth to Bedrock:	0	Screen Diameter:	3
Well Seal Rpt #:	0		

GEOCHECK® - PHYSICAL SETTING SOURCE MAP FINDINGS

Screen Type:	PERFORATED (DRILLED)	Screen Material:	PVC
Pump Type:	Not Reported	Pump Capacity:	0
Pump Installed By:	Not Reported	Water Level Elevation:	0
Well Drilled By:	Not Reported		

**37
NNW
1/2 - 1 Mile
Lower**

OH WELLS OHDM20000409134

Database:	Monitoring Water Wells Listing	Well Type:	Water Well
Well Log #:	2041932	Test Type:	Not Reported
Drill Type:	AUGER	Aquifer Type:	SHALE
Well Use:	Monitor	Test Rate:	0
Permit #:	Not Reported	Test Duration:	0
Draw Down:	0	Date Measured:	Not Reported
Surface Water Level:	11.7	Screen Length:	30
Casing Height:	0	Completion Date:	06-OCT-11
Total Depth:	45	Drill Year:	Not Reported
Depth to Bedrock:	0	Screen Diameter:	1
Well Seal Rpt #:	0	Screen Material:	PVC
Screen Type:	PERFORATED (DRILLED)	Pump Capacity:	0
Pump Type:	Not Reported	Water Level Elevation:	0
Pump Installed By:	Not Reported		
Well Drilled By:	Not Reported		

**1G
NE
1/2 - 1 Mile
Lower**

Site ID:	1830457-00		
Groundwater Flow:	W	AQUIFLOW	11740
Shallow Water Depth:	3.34		
Deep Water Depth:	6.16		
Average Water Depth:	Not Reported		
Date:	5/19/1994		

**2G
NNE
1/2 - 1 Mile
Lower**

Site ID:	1813220-00		
Groundwater Flow:	W	AQUIFLOW	14571
Shallow Water Depth:	Not Reported		
Deep Water Depth:	Not Reported		
Average Water Depth:	Not Reported		
Date:	2/1994		

**3G
NNW
1/4 - 1/2 Mile
Lower**

Site ID:	1810745		
Groundwater Flow:	W	AQUIFLOW	12331
Shallow Water Depth:	Not Reported		
Deep Water Depth:	Not Reported		
Average Water Depth:	8.36		
Date:	2/1993		

**4G
ESE
1/2 - 1 Mile
Lower**

Site ID:	1830661-00		
Groundwater Flow:	W	AQUIFLOW	11762
Shallow Water Depth:	2.24		
Deep Water Depth:	9.00		
Average Water Depth:	Not Reported		
Date:	8/93		

GEOCHECK® - PHYSICAL SETTING SOURCE MAP FINDINGS

Map ID
 Direction
 Distance
 Elevation

Database

EDR ID Number

5G
SSW
1/2 - 1 Mile
Lower

Site ID: 1800915-00
 Groundwater Flow: NOT REPORTED
 Shallow Water Depth: Not Reported
 Deep Water Depth: Not Reported
 Average Water Depth: 11.8
 Date: 8/1991

AQUIFLOW 16675

GEOCHECK® - PHYSICAL SETTING SOURCE MAP FINDINGS

Map ID
Direction
Distance

Database EDR ID Number

1

ENE

1/8 - 1/4 Mile

OIL_GAS

OHOG40000049403

API Permit #:	34035202920000	API Well Hole #:	20292
Well Permit #:	0292	Well #:	1
Alt Well #:	Not Reported	Owner #:	9998
Well Status:	Plugged and Abandoned	Date Status Changed:	12-SEP-06
Well Type:	Oil & Gas	Well Name:	12628 EUCLID AVE 1
Const Permit Approved:	Not Reported	Well Completion:	Not Reported
Completion Date:	Not Reported	SPUD Date:	01-JAN-00
Date TD Reached:	Not Reported	Plugged/Abandoned Date:	Not Reported
Original SPUD Date:	Not Reported	Lease Name:	12628 EUCLID AVE
Operator Well #:	Not Reported	Oil Field #:	Not Reported
Surface Owner:	Not Reported	Total Depth:	Not Reported
ODNR Current Class:	Not Reported	Init Production-Oil:	Not Reported
Init Production-Gas:	Not Reported	Init Production-Brine:	Not Reported
Original Owner:	SOL & GILBERT SAVRANSKY	EPA Permit:	Not Reported
Fed Lease:	Not Reported	Lease #:	Not Reported
Original Lease #:	Not Reported	First Prod Date:	Not Reported
1st Producing Formation:	341010	2nd Producing Formation:	Not Reported
Comments:	NO REC. AVAILABLE. Default Spud Date of 01/01/1900 used for existing legacy RBDMS well for RICS database development conversion requirement due to no spud date on record.		

2

NNW

1/2 - 1 Mile

OIL_GAS

OHOG40000052461

API Permit #:	34035612870000	API Well Hole #:	61287
Well Permit #:	Not Reported	Well #:	L1
Alt Well #:	Not Reported	Owner #:	9998
Well Status:	Well Permitted	Date Status Changed:	07-OCT-15
Well Type:	Stratigraphic Test	Well Name:	NEORS- #L1
Const Permit Approved:	Not Reported	Well Completion:	Not Reported
Completion Date:	Not Reported	SPUD Date:	Not Reported
Date TD Reached:	Not Reported	Plugged/Abandoned Date:	Not Reported
Original SPUD Date:	Not Reported	Lease Name:	NEORS
Operator Well #:	Not Reported	Oil Field #:	Not Reported
Surface Owner:	Not Reported	Total Depth:	Not Reported
ODNR Current Class:	STRT	Init Production-Oil:	Not Reported
Init Production-Gas:	Not Reported	Init Production-Brine:	Not Reported
Original Owner:	Not Reported	EPA Permit:	Not Reported
Fed Lease:	Not Reported	Lease #:	Not Reported
Original Lease #:	Not Reported	First Prod Date:	Not Reported
1st Producing Formation:	Not Reported	2nd Producing Formation:	Not Reported
Comments:	Donated by NEORS		

3

East

1/2 - 1 Mile

OIL_GAS

OHOG40000050901

API Permit #:	34035219080000	API Well Hole #:	21908
Well Permit #:	1908	Well #:	2
Alt Well #:	Not Reported	Owner #:	1639

GEOCHECK® - PHYSICAL SETTING SOURCE MAP FINDINGS

Well Status:	Final Restoration	Date Status Changed:	03-JUL-13
Well Type:	Oil & Gas	Well Name:	LAKEVIEW CEMETERY 2
Const Permit Approved:	05-AUG-08	Well Completion:	SNGL
Completion Date:	16-AUG-06	SPUD Date:	09-AUG-06
Date TD Reached:	16-AUG-06	Plugged/Abandoned Date:	08-FEB-09
Original SPUD Date:	09-AUG-06	Lease Name:	LAKEVIEW CEMETERY
Operator Well #:	Not Reported	Oil Field #:	Not Reported
Surface Owner:	Not Reported	Total Depth:	Not Reported
ODNR Current Class:	Not Reported	Init Production-Oil:	Not Reported
Init Production-Gas:	Not Reported	Init Production-Brine:	Not Reported
Original Owner:	BASS ENERGY CO INC	EPA Permit:	Not Reported
Fed Lease:	Not Reported	Lease #:	Not Reported
Original Lease #:	Not Reported	First Prod Date:	Not Reported
1st Producing Formation:	357170	2nd Producing Formation:	357170
Comments:	NO GAS LINE WAS AVAILABLE? GM		

**4
ESE**

1/2 - 1 Mile

OIL_GAS OHOG40000050902

API Permit #:	34035219090000	API Well Hole #:	21909
Well Permit #:	1909	Well #:	1
Alt Well #:	Not Reported	Owner #:	1639
Well Status:	Not Drilled	Date Status Changed:	21-JUN-06
Well Type:	Oil & Gas	Well Name:	LAKEVIEW CEMETERY ASSOC. 1
Const Permit Approved:	21-JUN-06	Well Completion:	Not Reported
Completion Date:	Not Reported	SPUD Date:	Not Reported
Date TD Reached:	Not Reported	Plugged/Abandoned Date:	Not Reported
Original SPUD Date:	Not Reported	Lease Name:	LAKEVIEW CEMETERY ASSOC
Operator Well #:	Not Reported	Oil Field #:	Not Reported
Surface Owner:	Not Reported	Total Depth:	Not Reported
ODNR Current Class:	EOUT	Init Production-Oil:	Not Reported
Init Production-Gas:	Not Reported	Init Production-Brine:	Not Reported
Original Owner:	BASS ENERGY CO INC	EPA Permit:	Not Reported
Fed Lease:	Not Reported	Lease #:	Not Reported
Original Lease #:	Not Reported	First Prod Date:	Not Reported
1st Producing Formation:	Not Reported	2nd Producing Formation:	Not Reported
Comments:	RBDMS Rec		

**5
NNE**

1/2 - 1 Mile

OIL_GAS OHOG40000052408

API Permit #:	34035612290000	API Well Hole #:	61229
Well Permit #:	1229	Well #:	1
Alt Well #:	Not Reported	Owner #:	8306
Well Status:	Final Restoration	Date Status Changed:	22-JUL-13
Well Type:	Oil & Gas	Well Name:	ELISNORE AVE 1
Const Permit Approved:	21-NOV-07	Well Completion:	Not Reported
Completion Date:	Not Reported	SPUD Date:	Not Reported
Date TD Reached:	Not Reported	Plugged/Abandoned Date:	08-NOV-07
Original SPUD Date:	Not Reported	Lease Name:	ELISNORE AVE
Operator Well #:	Not Reported	Oil Field #:	Not Reported
Surface Owner:	Not Reported	Total Depth:	Not Reported
ODNR Current Class:	Not Reported	Init Production-Oil:	Not Reported
Init Production-Gas:	Not Reported	Init Production-Brine:	Not Reported

GEOCHECK® - PHYSICAL SETTING SOURCE MAP FINDINGS

Original Owner:	EMERGENCY PLUGGING	EPA Permit:	Not Reported
Fed Lease:	Not Reported	Lease #:	Not Reported
Original Lease #:	Not Reported	First Prod Date:	Not Reported
1st Producing Formation:	Not Reported	2nd Producing Formation:	Not Reported
Comments:	NO PREVIOUS RECORD OF WELL. WELL IN STREET AT 1743 ELSINORE AVE AND IS LEAKING GAS. WELL INS 4/11/07. WELL HAS 7" DRIVE PIPE, 5" CSG AND 3" TUBING. LEAKING BETWEEN 5" & 3" AND 3" OPEN TO 125". I&O CASE # 2007 08 007.		

GEOCHECK® - PHYSICAL SETTING SOURCE MAP FINDINGS RADON

AREA RADON INFORMATION

State Database: OH Radon

Radon Test Results

Zipcode	Num Tests	Maximum	Minimum	Arith Mean	Geo Mean
44112	62	6.2	0	1.11	0.78

Federal EPA Radon Zone for CUYAHOGA County: 2

- Note: Zone 1 indoor average level > 4 pCi/L.
 : Zone 2 indoor average level >= 2 pCi/L and <= 4 pCi/L.
 : Zone 3 indoor average level < 2 pCi/L.

Federal Area Radon Information for Zip Code: 44112

Number of sites tested: 1

Area	Average Activity	% <4 pCi/L	% 4-20 pCi/L	% >20 pCi/L
Living Area - 1st Floor	Not Reported	Not Reported	Not Reported	Not Reported
Living Area - 2nd Floor	Not Reported	Not Reported	Not Reported	Not Reported
Basement	0.400 pCi/L	100%	0%	0%

PHYSICAL SETTING SOURCE RECORDS SEARCHED

TOPOGRAPHIC INFORMATION

USGS 7.5' Digital Elevation Model (DEM)

Source: United States Geologic Survey

EDR acquired the USGS 7.5' Digital Elevation Model in 2002 and updated it in 2006. The 7.5 minute DEM corresponds to the USGS 1:24,000- and 1:25,000-scale topographic quadrangle maps. The DEM provides elevation data with consistent elevation units and projection.

Current USGS 7.5 Minute Topographic Map

Source: U.S. Geological Survey

HYDROLOGIC INFORMATION

Flood Zone Data: This data was obtained from the Federal Emergency Management Agency (FEMA). It depicts 100-year and 500-year flood zones as defined by FEMA. It includes the National Flood Hazard Layer (NFHL) which incorporates Flood Insurance Rate Map (FIRM) data and Q3 data from FEMA in areas not covered by NFHL.

Source: FEMA

Telephone: 877-336-2627

Date of Government Version: 2003, 2015

NWI: National Wetlands Inventory. This data, available in select counties across the country, was obtained by EDR in 2002, 2005 and 2010 from the U.S. Fish and Wildlife Service.

HYDROGEOLOGIC INFORMATION

AQUIFLOW^R Information System

Source: EDR proprietary database of groundwater flow information

EDR has developed the AQUIFLOW Information System (AIS) to provide data on the general direction of groundwater flow at specific points. EDR has reviewed reports submitted to regulatory authorities at select sites and has extracted the date of the report, hydrogeologically determined groundwater flow direction and depth to water table information.

GEOLOGIC INFORMATION

Geologic Age and Rock Stratigraphic Unit

Source: P.G. Schruben, R.E. Arndt and W.J. Bawiec, Geology of the Conterminous U.S. at 1:2,500,000 Scale - A digital representation of the 1974 P.B. King and H.M. Beikman Map, USGS Digital Data Series DDS - 11 (1994).

STATSGO: State Soil Geographic Database

Source: Department of Agriculture, Natural Resources Conservation Service (NRCS)

The U.S. Department of Agriculture's (USDA) Natural Resources Conservation Service (NRCS) leads the national Conservation Soil Survey (NCSS) and is responsible for collecting, storing, maintaining and distributing soil survey information for privately owned lands in the United States. A soil map in a soil survey is a representation of soil patterns in a landscape. Soil maps for STATSGO are compiled by generalizing more detailed (SSURGO) soil survey maps.

SSURGO: Soil Survey Geographic Database

Source: Department of Agriculture, Natural Resources Conservation Service (NRCS)

Telephone: 800-672-5559

SSURGO is the most detailed level of mapping done by the Natural Resources Conservation Service, mapping scales generally range from 1:12,000 to 1:63,360. Field mapping methods using national standards are used to construct the soil maps in the Soil Survey Geographic (SSURGO) database. SSURGO digitizing duplicates the original soil survey maps. This level of mapping is designed for use by landowners, townships and county natural resource planning and management.

PHYSICAL SETTING SOURCE RECORDS SEARCHED

LOCAL / REGIONAL WATER AGENCY RECORDS

FEDERAL WATER WELLS

PWS: Public Water Systems

Source: EPA/Office of Drinking Water

Telephone: 202-564-3750

Public Water System data from the Federal Reporting Data System. A PWS is any water system which provides water to at least 25 people for at least 60 days annually. PWSs provide water from wells, rivers and other sources.

PWS ENF: Public Water Systems Violation and Enforcement Data

Source: EPA/Office of Drinking Water

Telephone: 202-564-3750

Violation and Enforcement data for Public Water Systems from the Safe Drinking Water Information System (SDWIS) after August 1995. Prior to August 1995, the data came from the Federal Reporting Data System (FRDS).

USGS Water Wells: USGS National Water Inventory System (NWIS)

This database contains descriptive information on sites where the USGS collects or has collected data on surface water and/or groundwater. The groundwater data includes information on wells, springs, and other sources of groundwater.

STATE RECORDS

Public Water System Data

Source: Ohio Environmental Protection Agency

Telephone: 614-644-2752

The database includes community, transient non-community and non-transient non-community water wells; and source treatment unit locations.

Water Treatment Facilities

Source: Ohio Environmental Protection Agency

Telephone: 614-644-2752

Water Well Database

Source: Department of Natural Resources

Telephone: 614-265-6740

Monitoring Water Wells Listing

Source: Department of Natural Resources

Telephone: 614-265-6740

OTHER STATE DATABASE INFORMATION

Oil and Gas Wells Listing

Source: Department of Natural Resources

Telephone: 614-265-6740

A listing of oil and gas well locations in the state.

RADON

State Database: OH Radon

Source: Department of Health

Telephone: 614-644-2727

Radon Statistics for Zip Code Areas

Area Radon Information

Source: USGS

Telephone: 703-356-4020

The National Radon Database has been developed by the U.S. Environmental Protection Agency (USEPA) and is a compilation of the EPA/State Residential Radon Survey and the National Residential Radon Survey. The study covers the years 1986 - 1992. Where necessary data has been supplemented by information collected at private sources such as universities and research institutions.

PHYSICAL SETTING SOURCE RECORDS SEARCHED

EPA Radon Zones

Source: EPA

Telephone: 703-356-4020

Sections 307 & 309 of IRAA directed EPA to list and identify areas of U.S. with the potential for elevated indoor radon levels.

OTHER

Airport Landing Facilities: Private and public use landing facilities

Source: Federal Aviation Administration, 800-457-6656

Epicenters: World earthquake epicenters, Richter 5 or greater

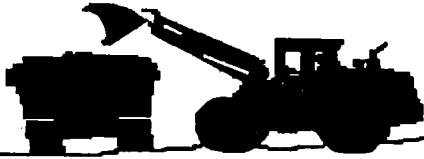
Source: Department of Commerce, National Oceanic and Atmospheric Administration

Earthquake Fault Lines: The fault lines displayed on EDR's Topographic map are digitized quaternary faultlines, prepared in 1975 by the United State Geological Survey

STREET AND ADDRESS INFORMATION

© 2015 TomTom North America, Inc. All rights reserved. This material is proprietary and the subject of copyright protection and other intellectual property rights owned by or licensed to Tele Atlas North America, Inc. The use of this material is subject to the terms of a license agreement. You will be held liable for any unauthorized copying or disclosure of this material.

APPENDIX G PREVIOUS ENVIRONMENTAL REPORTS



VENTURE ENVIRONMENTAL CONTRACTING LLC

*P.O. Box 676 • Madison, OH 44057
(440) 417-0681 • Fax (440) 428-4753*

HYDRAULIC LIFT REMOVAL PROJECT SUMMARY

12500 Euclid Ave.
12550 Euclid Ave.
1810 Woodlawn Ave.
East Cleveland, Ohio

COMPLETED BY

**VENTURE ENVIRONMENTAL CONTRACTING LLC
PO BOX 676
MADISON, OHIO 44957**

Introduction

Venture Environmental Contracting LLC (VEC) was contracted to provide hydraulic lift removal services for the following locations:

Michael Antonelli Trustee under the Michael Antonelli Trust dated 8/2/95 and
Michael Antonelli Trustee under the Lucy Antonelli Trust dated 1/22/90

12500 Euclid Ave. – Removal of two (2) single post lifts
1810 Woodlawn Ave. – Removal of two (2) twin post trench lifts and one
single post lift

Mickey's Enterprises, Inc.

12550 Euclid Ave. – Removal of three (3) twin post trench lifts and one single
post lift

Procedures

VEC sawcut, removed and staged all necessary concrete required for proper removal of each lift. A pneumatic barrel vacuum was utilized to drain all underground reservoirs, associated piping and lift pistons. A vacuum tanker was utilized to remove oil and water from the twin post lift trenches. Soil and concrete was excavated and staged on polyethylene sheeting to facilitate the removal of the underground mechanical apparatus. VEC obtained a clearance sample from beneath each hydraulic lift and analyzed for Total Petroleum Hydrocarbons EPA Method 418.1. Per the direction of GEM Testing and Engineering Volatile analysis EPA Method 8260 was also completed on lift number 9. All staged concrete and soil was returned to the lift excavations except for four feet of Lift Number 8 and Lift Number 9 due to visual contamination. The soil from Lift 8 and Lift 9 will be characterized for off site disposal. VEC placed #304 crushed limestone over each hydraulic lift excavation as a base for concrete replacement. Wire reinforcement and doweling was placed in each lift excavation prior to placement of 6" of 4,000 psi concrete.

Sampling/Analytical Summary

Soil samples were obtained at a depth of 10 to 11 feet. All soil samples were placed into clean glass jars with teflon lined lids. Each sample was transported at 4 degrees Celsius under a chain of custody. Analytical testing was completed by Firstech, Inc. located at 19701 South Miles Rd., Warrensville Heights, OH and by the EA Group 7118 Industrial Park Blvd., Mentor, OH. Total Petroleum Hydrocarbons EPA Method 418.1 was completed on each sample and Volatile Organic Compounds was also completed on Lift Number 9. The following Table summarizes the analytical completed.

TABLE 1
ANALYTICAL SUMMARY
TOTAL PETROLEUM HYDROCARBONS

Location	Hydraulic Lift Number	TPH mg/Kg
12500 Euclid Ave.	Lift 4	566
12500 Euclid Ave.	Lift 5	599
12550 Euclid Ave	Lift 1	2,100
12550 Euclid Ave	Lift 2	452
12550 Euclid Ave	Lift 3	4,930
12550 Euclid Ave	Lift 7	<10
1810 Woodlawn Ave.	Lift 6	8,970
1810 Woodlawn Ave.	Lift 8	<10
1810 Woodlawn Ave.	Lift 9 4'	5,850
1810 Woodlawn Ave.	Lift 9 11'	13,700

TABLE 2
VOLATILE ORGANIC COMPOUNDS
1810 WOODLAWN AVE

Parameter	Lift 9 4' mg/Kg	Lift 9 11' mg/Kg
m,p-Xylene	2.37	<1.97
o-Xylene	1.87	1.97
Toluene	1.44	1.05

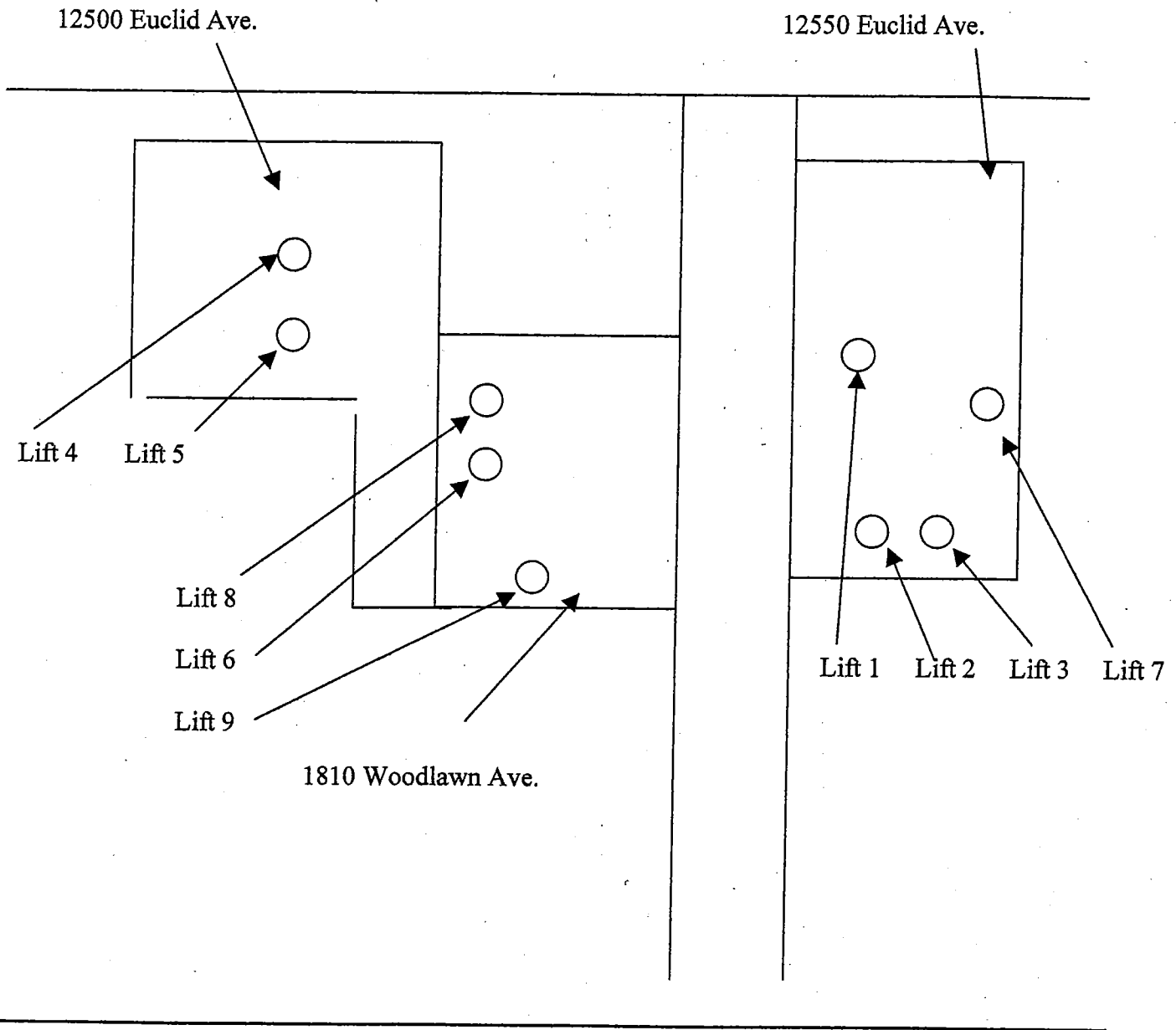
Waste Disposal

The metal mechanical portion of the hydraulic lifts were recycled at Painesville Recycling, 44 Stage St., Painesville, Ohio. All hydraulic oils and water was transported and disposed of by Chemical Solvents, Inc., 1010 Denison Ave., Cleveland, Ohio 44109. Nonhazardous petroleum impacted soil from Lift Number 8 and Lift Number 9 is being characterised for disposal by Republic Services, Inc., Countywide Landfill, 3850 Gracemont Ave. SW, East Sparta, Ohio.

PETRO CELL PETROLEUM CONTAMINATED SOIL MANIFEST		1. Generator's US EPA ID No. (if applicable)	2. Control Number TS1-063		
GENERATOR	3. Generator's Name and Site Address Michael Antonelli 1810 Woodlawn Ave E Cleveland OH 44112 440-248-4413				
	4. Generator's Phone ()				
	5. Transporter 1 Company Name		6. US EPA ID Number	A. Transporter's Phone	
	7. Transporter 2 Company Name		8. US EPA ID Number	B. Transporter's Phone	
	9. Designated Facility Name and Site Address PETRO CELL DIVISION OF PETRO ENV. TECHNOLOGIES, INC. 8200 Seville Road Lodi, OH 44264		10. US EPA ID Number OHR 0000 02659	C. Facility's Phone (216) 948-1494	
			D. Office Phone (800) 955-7380		
	11. US DOT Description (Including Proper Shipping Name, Hazard Class, and ID Number) (HM)		12. Total Quantity	13. Yards/Tons	
	a. NON HAZARDOUS PETROLEUM CONTAMINATED SOIL		2.78	T	
	b.				
	c.				
J. Additional Description for Materials Listed Above			K. Handling Codes for Wastes Listed Above		
14. Special Handling Instructions and Additional Information					
15. CERTIFICATION: I hereby declare that the contents of this consignment are not subject to federal regulation for reporting proper disposal of Hazardous Waste. The contents are Petroleum Contaminated Soils defined by the Ohio Environmental Protection Agency.					
Printed/Typed Name		Signature		Month Day Year	
Transporter 1 Acknowledgment of Receipt of Materials					
16. Printed/Typed Name <i>Chris Hill</i>		Signature <i>[Signature]</i>		Month Day Year <i>11 15 01</i>	
Transporter 2 Acknowledgment of Receipt of Materials					
17. Printed/Typed Name		Signature		Month Day Year	
18. Discrepancy Indication Space SORTING: Yes No		19. Quadrant Received			
20. Facility Owner or Operator: Certification of receipt of materials covered by this manifest except as noted in Item 18.					
Printed/Type Name <i>Michael Antonelli</i>		Signature <i>[Signature]</i>		Month Day Year <i>11/10/01</i>	

TRANSPORTER
FACILITY

APPENDIX A
SITE DRAWING



Hydraulic Lift Locations

12500 Euclid Ave.
12550 Euclid Ave.
1810 Woodlawn Ave.
East Cleveland, Ohio

APPENDIX B
ANALYTICAL DATA



EA GROUP
Laboratories

Laboratory Analytical Report

Venture Contracting

P.O. Box 676

Madison, OH 44057

Attention:

Tamera Ferry

Project Identification

Antonelli

Purchase Order:

EA Group

Order Number

0110-00085

Donald R. Richner

Donald R. Richner, CIH

Laboratory Manager

October 12, 2001



EA GROUP
Laboratories

Project Summary

The following analytical report contains the results as requested for samples submitted to EA Group. The results included in this report have been reviewed for compliance with the analytical methods indicated in this report. All data have been found to be compliant with accepted laboratory protocol. Exceptions, if any, are noted below. Analytes appearing in bold type were analyzed at a subcontract facility.

Data Interpretation

For assistance with report interpretation or questions regarding regulatory limits, please contact Client Services at 440-951-3514 or customerservice@eagroup-ohio.com.

Sample Summary

Sample Receive Date: 10/ 5/01

EAG	Client	EAG	Client
<u>Sample Identification</u>	<u>Sample Identification</u>	<u>Sample Identification</u>	<u>Sample Identification</u>
011000085 - 001	Lift 1 MB	011000085 - 002	Lift 2 MB
011000085 - 003	Lift 3 MB	011000085 - 004	Lift 4 GS
011000085 - 005	Lift 5 GS		

Quality Control Narrative

Reproduction of this report is prohibited except in its entirety. Unless noted, soil, sludge, and sediment results are reported on dry weight basis. The "Sample Reporting Limit" is based on the method used for analysis and does not refer to any regulatory limit.



EA GROUP
Laboratories

EAG Workorder: 0110-00085

Client Project: Antonelli

EAG ID: 0110-00085-1 Client ID: Lift 1 MB Sampled: 10/05/2001 Received: 10/05/2001

<u>Parameter</u>	<u>Result</u>	<u>Sample Reporting Limit</u>	<u>Units</u>	<u>Prep Date</u>	<u>Analysis Date</u>	<u>Analyst</u>
TPH: SW846-9071/EPA 418.1	2100	22	mg/kg	10/12/2001	10/12/2001	SLD

EAG ID: 0110-00085-2 Client ID: Lift 2 MB Sampled: 10/05/2001 Received: 10/05/2001

<u>Parameter</u>	<u>Result</u>	<u>Sample Reporting Limit</u>	<u>Units</u>	<u>Prep Date</u>	<u>Analysis Date</u>	<u>Analyst</u>
TPH: SW846-9071/EPA 418.1	452	44	mg/kg	10/12/2001	10/12/2001	SLD

EAG ID: 0110-00085-3 Client ID: Lift 3 MB Sampled: 10/05/2001 Received: 10/05/2001

<u>Parameter</u>	<u>Result</u>	<u>Sample Reporting Limit</u>	<u>Units</u>	<u>Prep Date</u>	<u>Analysis Date</u>	<u>Analyst</u>
TPH: SW846-9071/EPA 418.1	4930	210	mg/kg	10/12/2001	10/12/2001	SLD

EAG ID: 0110-00085-4 Client ID: Lift 4 GS Sampled: 10/05/2001 Received: 10/05/2001

<u>Parameter</u>	<u>Result</u>	<u>Sample Reporting Limit</u>	<u>Units</u>	<u>Prep Date</u>	<u>Analysis Date</u>	<u>Analyst</u>
TPH: SW846-9071/EPA 418.1	566	21	mg/kg	10/12/2001	10/12/2001	SLD

EAG ID: 0110-00085-5 Client ID: Lift 5 GS Sampled: 10/05/2001 Received: 10/05/2001

<u>Parameter</u>	<u>Result</u>	<u>Sample Reporting Limit</u>	<u>Units</u>	<u>Prep Date</u>	<u>Analysis Date</u>	<u>Analyst</u>
TPH: SW846-9071/EPA 418.1	599	21	mg/kg	10/12/2001	10/12/2001	SLD



EA GROUP

118 INDUSTRIAL PARK BLVD, MENTOR, OHIO 44060-5314
(401) 951-3514 FAX (440) 951-3774 (800) 875-3514
Website: www.eagroup-ohio.com customer.service@eagroup-ohio.com

CHAIN OF CUSTODY

PLEASE DO NOT SEPARATE FORMS

EA GROUP WORK ORDER #

85

PAGE 1 OF 1

TURNAROUND (✓)

ANALYSIS REQUESTED

RUSH

NORMAL ✓

RESULTS (✓)

MAIL ✓

FAX ✓

TPH 48.1

SEE

REVERSE

FOR

HOLD

TIME

RESTRICTIONS

SAMPLE REMARKS: CONDITION, ETC.....

SAMPLE IDENTIFICATION

MATRIX

COLLECTION TIME

COLLECTION DATE

LIFT 2 MB

5

8:30

10/5/01

LIFT 3 MB

3

8:40

10/5/01

LIFT 4 MB

3

8:45

10/5/01

LIFT 5 MB

3

10:30

10/5/01

LIFT 6 MB

5

10:50

10/5/01

ALL SERVICES WILL BE PERFORMED IN ACCORDANCE WITH EA GROUP STANDARD TERMS AND CONDITIONS

Report Address: Box 676
 City: MADISON State: OH Zip: 44057
 Billing Address: SAME
 City: State: Zip:
 Phone: 440-417-0681 Fax: 440-428-4753
 Report Attention: TAMMERA
 Project Name: AUTOMOVE III
 P.O. #:

SAMPLE IDENTIFICATION	MATRIX	COLLECTION TIME	COLLECTION DATE	ANALYSIS REQUESTED
LIFT 2 MB	5	8:30	10/5/01	
LIFT 3 MB	3	8:40	10/5/01	
LIFT 4 MB	3	8:45	10/5/01	
LIFT 5 MB	3	10:30	10/5/01	
LIFT 6 MB	5	10:50	10/5/01	

Relinquished by (sign) Date/Time 10/5/01 12:00

Received by (sign) Date/Time 10/5/01 11:55 am

Additional Comments:

Relinquished by (sign) Date/Time 10/5/01 11:56 am

Received by (sign) Date/Time 10/5/01 11:56

WHITE - FILE YELLOW - INVOICE GREEN - REPORT



Report of Analysis

Name: Attn: Tamara Ferry
Venture Contracting
P.O. Box 676
Madison, OH 44057

Sample ID# 26002
Sample Type: Soil
Sample Source:
Sampler's Name: SF
Client Sample ID: Antonelli - Lift 6 VW

Sample Date: 10/8/01
Sample Time: 1:30:00 PM
Receipt Date: 10/9/01 12:00:00 PM
Report Date: 10/10/01
Sample Site:

Parameter	Sample Result	Units	Minimum Detection Level	Analysis Date	Method #	Analyst
Inorganic Group Total Petroleum Hydrocarbons	8970	mg/Kg	100	10/10/01	SW9071/ 418.1	GG

Mark Kalmeyer, Lab Director _____ *MA*

Monique Posner, Ph.D., QA/QC Officer _____ *MHP*

BDL= Below Detection
* =Detection Limit raised due
to dilution



Report of Analysis

Name: Attn: Scott Ferry Sample ID# 26272
 Venture Contracting Sample Type: Soil
 P.O. Box 676 Sample Source:
 Madison, OH 44057 Sampler's Name: SF
Sample Date: 10/10/01 Client Sample Antonelli - Lift 7 MB
Receipt Date: 10/15/01 3:30:00 PM ID:
Report Date: 10/22/01
Sample Site:

Parameter	Sample Result	Units	Minimum Detection Level	Analysis Date	Method #	Analyst
Inorganic Group Total Petroleum Hydrocarbons	BDL	mg/Kg	10	10/22/01	SW9071/ 418.1	GG

Mark Kalmeyer, Lab Director _____

Monique Posner, Ph.D., QVQC Officer MP

BDL= Below Detection
* -Detection Limit raised due to dilution



Report of Analysis

Name: Attn: Scott Ferry
Venture Contracting
P.O. Box 676
Madison, OH 44057
Sample Date: 10/10/01
Receipt Date: 10/15/01 3:30:00 PM
Report Date: 10/22/01
Sample Site:

Sample ID# 26273
Sample Type: Soil
Sample Source:
Sampler's Name: SF
Client Sample ID: Antonelli - Lift 8 VW

Parameter	Sample Result	Units	Minimum Detection Level	Analysis Date	Method #	Analyst
Inorganic Group Total Petroleum Hydrocarbons	BDL	mg/Kg	10	10/22/01	SW9071/ 418.1	GG

Mark Kalmeyer, Lab Director _____
Monique Pozner, Ph.D., QA/QC Officer MHP

BDL = Below Detection
* = Detection Limit raised due to dilution



Report of Analysis

Name: Attn: Scott Ferry
Venture Contracting
P.O. Box 676
Madison, OH 44057

Sample ID# 26275
Sample Type: Soil
Sample Source:
Sampler's Name: SF
Client Sample Antonelli - Lift 9 VW11'
ID:

Sample Date: 10/10/01
Receipt Date: 10/15/01 3:30:00 PM
Report Date: 10/22/01
Sample Site:

Parameter	Sample Result	Units	Minimum Detection Level	Analysis Date	Method #	Analyst
Inorganic Group						
Total Petroleum Hydrocarbons	13700	mg/Kg	100	10/22/01	SW9071/ 418.1	GG
Volatile Organic Compounds						
1,1,1-Trichloroethane	BDL	ug/Kg	984	10/16/01	SW8260	CB
1,1,2,2-Tetrachloroethane	BDL	ug/Kg	984	10/16/01	SW8260	CB
1,1,2-Trichloroethane	BDL	ug/Kg	984	10/16/01	SW8260	CB
1,1-Dichloroethane	BDL	ug/Kg	984	10/16/01	SW8260	CB
1,1-Dichloroethene	BDL	ug/Kg	984	10/16/01	SW8260	CB
1,2-Dichloroethane	BDL	ug/Kg	984	10/16/01	SW8260	CB
1,2-Dichloropropane	BDL	ug/Kg	984	10/16/01	SW8260	CB
2-Butanone (MEK)	BDL	ug/Kg	984	10/16/01	SW8260	CB
2-Hexanone	BDL	ug/Kg	984	10/16/01	SW8260	CB
4-Methyl-2-Pentanone(MIBK)	BDL	ug/Kg	9840	10/16/01	SW8260	CB
Acetone	BDL	ug/Kg	19700	10/16/01	SW8260	CB
Benzene	BDL	ug/Kg	984	10/16/01	SW8260	CB
Bromodichloromethane	BDL	ug/Kg	984	10/16/01	SW8260	CB
Bromoform	BDL	ug/Kg	984	10/16/01	SW8260	CB
Bromomethane	BDL	ug/Kg	1970	10/16/01	SW8260	CB
Carbon Disulfide	BDL	ug/Kg	984	10/16/01	SW8260	CB
Carbon Tetrachloride	BDL	ug/Kg	984	10/16/01	SW8260	CB
Chlorobenzene	BDL	ug/Kg	984	10/16/01	SW8260	CB
Chloroethane	BDL	ug/Kg	1970	10/16/01	SW8260	CB
Chloroform	BDL	ug/Kg	984	10/16/01	SW8260	CB
Chloromethane	BDL	ug/Kg	1970	10/16/01	SW8260	CB
cis-1,2-Dichloroethene	BDL	ug/Kg	984	10/16/01	SW8260	CB
cis-1,3-Dichloropropene	BDL	ug/Kg	984	10/16/01	SW8260	CB

BDL= Below Detection
* -Detection Limit raised due to dilution



Report of Analysis

Name:	Attn: Scott Ferry Venture Contracting P.O. Box 676 Madison, OH 44057	Sample ID#	26275
Sample Date:	10/10/01	Sample Type:	Soil
Receipt Date:	10/15/01 3:30:00 PM	Sample Source:	
Report Date:	10/22/01	Sampler's Name:	SF
Sample Site:		Client Sample ID:	Antonelli - Lift 9 VW11'

Parameter	Sample Result	Units	Minimum Detection Level	Analysis Date	Method #	Analyst
Volatile Organic Compounds						
Dibromochloromethane	BDL	ug/Kg	984	10/16/01	SW8260	CB
Ethyl Benzene	BDL	ug/Kg	984	10/16/01	SW8260	CB
m,p-Xylene	BDL	ug/Kg	1970	10/16/01	SW8260	CB
Methylene Chloride	BDL	ug/Kg	984	10/16/01	SW8260	CB
o-Xylene	1047	ug/Kg	984	10/16/01	SW8260	CB
Styrene	BDL	ug/Kg	984	10/16/01	SW8260	CB
Tetrachloroethene	BDL	ug/Kg	984	10/16/01	SW8260	CB
Toluene	1045	ug/Kg	984	10/16/01	SW8260	CB
trans-1,2-Dichloroethene	BDL	ug/Kg	984	10/16/01	SW8260	CB
trans-1,3-Dichloropropene	BDL	ug/Kg	984	10/16/01	SW8260	CB
Trichloroethene	BDL	ug/Kg	984	10/16/01	SW8260	CB
Vinyl Acetate	BDL	ug/Kg	9840	10/16/01	SW8260	CB
Vinyl Chloride	BDL	ug/Kg	1970	10/16/01	SW8260	CB

Mark Kalmeyer, Lab Director _____
Monique Posner, Ph.D., QA/QC Officer MP

BDL - Below Detection
* *Detection Limit raised due to dilution



Report of Analysis

Name: Attn: Scott Ferry
 Venture Contracting
 P.O. Box 676
 Madison, OH 44057
 Sample Date: 10/10/01
 Receipt Date: 10/15/01 3:30:00 PM
 Report Date: 10/22/01
 Sample Site:

Sample ID# 26274
 Sample Type: Soil
 Sample Source:
 Sampler's Name: SF
 Client Sample Antonelli - Lift 9 VW4'
 ID:

Parameter	Sample Result	Units	Minimum Detection Level	Analysis Date	Method #	Analyst
Inorganic Group						
Total Petroleum Hydrocarbons	5850	mg/Kg	100	10/22/01	SW9071/ 418.1	GG
Volatile Organic Compounds						
1,1,1-Trichloroethane	BDL	ug/Kg	998	10/17/01	SW8260	CB
1,1,2,2-Tetrachloroethane	BDL	ug/Kg	998	10/17/01	SW8260	CB
1,1,2-Trichloroethane	BDL	ug/Kg	998	10/17/01	SW8260	CB
1,1-Dichloroethane	BDL	ug/Kg	998	10/17/01	SW8260	CB
1,1-Dichloroethene	BDL	ug/Kg	998	10/17/01	SW8260	CB
1,2-Dichloroethane	BDL	ug/Kg	998	10/17/01	SW8260	CB
1,2-Dichloropropane	BDL	ug/Kg	998	10/17/01	SW8260	CB
2-Butanone (MEK)	BDL	ug/Kg	9980	10/17/01	SW8260	CB
2-Hexanone	BDL	ug/Kg	998	10/17/01	SW8260	CB
4-Methyl-2-Pentanone(MIBK)	BDL	ug/Kg	9980	10/17/01	SW8260	CB
Acetone	BDL	ug/Kg	20000	10/17/01	SW8260	CB
Benzene	BDL	ug/Kg	998	10/17/01	SW8260	CB
Bromodichloromethane	BDL	ug/Kg	998	10/17/01	SW8260	CB
Bromoform	BDL	ug/Kg	998	10/17/01	SW8260	CB
Bromomethane	BDL	ug/Kg	2000	10/17/01	SW8260	CB
Carbon Disulfide	BDL	ug/Kg	998	10/17/01	SW8260	CB
Carbon Tetrachloride	BDL	ug/Kg	998	10/17/01	SW8260	CB
Chlorobenzene	BDL	ug/Kg	998	10/17/01	SW8260	CB
Chloroethane	BDL	ug/Kg	2000	10/17/01	SW8260	CB
Chloroform	BDL	ug/Kg	998	10/17/01	SW8260	CB
Chloromethane	BDL	ug/Kg	2000	10/17/01	SW8260	CB
cis-1,2-Dichloroethene	BDL	ug/Kg	998	10/17/01	SW8260	CB
cis-1,3-Dichloropropene	BDL	ug/Kg	998	10/17/01	SW8260	CB

BDL= Below Detection
 * =Detection Limit raised due
 to dilution



Report of Analysis

Name: Attn: Scott Ferry
 Venture Contracting
 P.O. Box 676
 Madison, OH 44057

Sample Date: 10/10/01
Receipt Date: 10/15/01 3:30:00 PM
Report Date: 10/22/01
Sample Site:

Sample ID# 26274
Sample Type: Soil
Sample Source:
Sampler's Name: SF
Client Sample ID: Antonelli - Lift 9 VW4'

Parameter	Sample Result	Units	Minimum Detection Level	Analysis Date	Method #	Analyst
Volatile Organic Compounds						
Dibromochloromethane	BDL	ug/Kg	998	10/17/01	SW8260	CB
Ethyl Benzene	BDL	ug/Kg	998	10/17/01	SW8260	CB
m,p-Xylene	2370	ug/Kg	2000	10/17/01	SW8260	CB
Methylene Chloride	BDL	ug/Kg	998	10/17/01	SW8260	CB
o-Xylene	1870	ug/Kg	998	10/17/01	SW8260	CB
Styrene	BDL	ug/Kg	998	10/17/01	SW8260	CB
Tetrachloroethene	BDL	ug/Kg	998	10/17/01	SW8260	CB
Toluene	1440	ug/Kg	998	10/17/01	SW8260	CB
trans-1,2-Dichloroethene	BDL	ug/Kg	998	10/17/01	SW8260	CB
trans-1,3-Dichloropropene	BDL	ug/Kg	998	10/17/01	SW8260	CB
Trichloroethene	BDL	ug/Kg	998	10/17/01	SW8260	CB
Vinyl Acetate	BDL	ug/Kg	9980	10/17/01	SW8260	CB
Vinyl Chloride	BDL	ug/Kg	2000	10/17/01	SW8260	CB

Mark Kalmeyer, Lab Director _____
 Monique Posner, Ph.D., QA/QC Officer MHP

BDL = Below Detection
 * = Detection Limit raised due to dilution

CHAIN-OF-CUSTODY

FIRSTECH, INC.
6701 SOUTH MILES ROAD, WARRENSVILLE HEIGHTS, OHIO 44128-4257
TEL: (216) 663-0808 FAX: (216) 663-0656

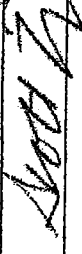
COMPANY NAME Venture

CUSTOMER INFORMATION
BILLING ADDRESS PO Box 676

COLLECTOR(S) NAME(S) print Scott Terry

CONTACT NAME Scott Terry

CITY Medison

COLLECTOR(S) SIGNATURE(S) 

STATE/ZIP OH 44005

TURN-AROUND (circle): 24-hr 48-hr 72-hr One Week Regular TCLP

PRIORITY SERVICE APPROVED BY:

SITE LOCATION: Antorelli

DATE LOGGED: VERBAL RESULTS DUE: SALESPERSON:

PHONE (419) 417 0001
FAX (419) 428-4133

Purchase Order No.

SAMPLES WILL BE DISPOS
ACCORDANCE WITH FRS
TERMS & CONDITION

REMARKS

FIRSTECH # CUSTOMER SAMPLE IDENTIFICATION DATE COLLECTED TIME COLLECTED SAMPLE MATRIX No. of CON/TAINERS

FIRSTECH #	CUSTOMER SAMPLE IDENTIFICATION	DATE COLLECTED	TIME COLLECTED	SAMPLE MATRIX	No. of CON/TAINERS
	L1818 M13	10/11/01		3	1
	L1818 V13	10/11/01		3	1
	L1819 V134	10/11/01		3	1
	L1819 V1311	10/11/01		3	1

TCLP 418
V1311, V1313, V1314

Relinquished by (sign) 

Date/Time 10/15/01

Received by (sign) 

Date/Time 10/15/01 12:00

Relinquished by (sign)

Date/Time

Received by (sign)

Date/Time

Relinquished by (sign)

Date/Time

Received for Laboratory by (sign)

Date/Time

Method of Shipment (circle)

US MAIL

FED. EX.

PICKUP

PERSONAL DELIVERY

OTHER

Laboratory Storage (circle):

#1

#2

VOC

Report to be sent (if different than customer information):
NAME:
ADDRESS:
CITY:
STATE/ZIP: FAX ()

Additional Remarks:



Environmental, Safety, Engineering & Surveying
Massachusetts | New Jersey | New York | Ohio

SUPPLEMENTAL LIMITED PHASE II INVESTIGATION

**Mickey's Parcels Site
12550 Euclid Avenue
East Cleveland, Cuyahoga County, Ohio**

November 27, 2019

PREPARED FOR: University Circle Inc.
c/o Mr. John Heer
Counsel
McDonald Hopkins
600 Superior Avenue, East
Suite 2100
Cleveland, Ohio 44114
Project #: 326.03B

PREPARED BY: Partners
31100 Solon Road, Suite G
Solon, Ohio 44139
Phone: (800) 7631363
Fax: (518) 734-0132

This report has been prepared by Partners for the benefit of our Client in accordance with the approved scope of work. Partners assumes no liability for the unauthorized use of information, conclusions or recommendations included in this report by a third party.

TABLE OF CONTENTS

1.0	INTRODUCTION	1
2.0	PREVIOUS INVESTIGATIONS	1
3.0	SUPPLEMENTAL LIMITED PHASE II INVESTIGATION ACTIVITIES	3
3.1	General Scope.....	3
3.2	Methods of Assessment	3
3.2.1	Soil Sampling, Field Screening and Analyses.....	3
3.2.2	Groundwater Monitoring Well Construction, Development, Sampling and Analysis	4
3.2.3	Determination of Groundwater Flow Direction	5
3.2.4	Sub-Slab Vapor and Soil Gas Sampling Point Construction, Sampling and Analysis	5
3.2.5	Investigative Derived Waste	6
3.2.6	Exploratory Excavation.....	6
4.0	POTENTIALLY APPLICABLE COMPARISON STANDARDS	6
5.0	FINDINGS	7
5.1	Subsurface Conditions	7
5.2	Exploratory Excavation.....	7
6.0	RESULTS OF ANALYTICAL TESTING	7
6.1	Soil Analytical Results	7
6.2	Groundwater Analytical Results	7
6.3	Sub-Slab Vapor, Soil Gas, and Ambient Air Analytical Results	8
7.0	LIMITATIONS	8
8.0	CONCLUSIONS AND RECOMMENDATIONS	9
9.0	CLOSING	10

FIGURES

Figure 1	Property Location Map
Figure 2	Property Plan and Sample Location Map
Figure 3	Groundwater Contour Map
Figure 4	Distributions of COCs in Soil Map
Figure 5	Distributions of COCs in Groundwater
Figure 6	Distributions of COCs in Sub-Slab Vapor, Soil Gas, and Ambient Air Map

TABLES

Table 1	Summary of VOCs in Soil
Table 2	Summary of VOCs in Groundwater
Table 3	Summary of VOCs in Sub-Slab Vapor, Soil Gas, and Ambient Air

APPENDICES

Appendix A	Soil Boring and Monitoring Well Logs
Appendix B	Laboratory Analytical Reports
Appendix C	Sampling Forms

1.0 INTRODUCTION

Partners was contracted by University Circle, Inc. (Client) to conduct a Supplemental Limited Phase II Investigation (Phase II) at the Mickey's Parcels Site located at 12550 Euclid Avenue and contiguous parcels (12520-12558 Euclid Avenue, 1819-1826 Woodlawn Avenue and 1810 Woodlawn Avenue) in the City of East Cleveland, Cuyahoga County, Ohio (Property). The Property is located on the east side of Euclid Avenue, between Lakeview Road and Penrose Avenue and bisected by Woodlawn Avenue. The location of the Property is depicted on the East Cleveland, Ohio Quadrangle, United States Geological Survey (USGS) 7.5-Minute Topographic Map (**Figure 1**).

The Property is comprised of seven (7) parcels, designated Permanent Parcel Numbers (PPNs) 672-14-001, 672-14-002, 672-14-003, 672-14-146, 672-14-147, 672-14-148, and 672-13-001, which are currently owned by Lincoln Property Management, LLC.

The surface topography of the Property is gently sloping northwest towards Lake Erie. Therefore, the Phase II scope of work (SOW) was developed with the presumption that the inferred direction of groundwater flow at the Property was to the northwest.

2.0 PREVIOUS INVESTIGATIONS

Partners completed a DRAFT Phase I Environmental Site Assessment (ESA) for the Property titled *Mickey's Parcels Site, 12550-12558 Euclid Avenue, 1819-1826 Woodlawn Avenue & 1810 Woodlawn Avenue, East Cleveland, Cuyahoga County, Ohio*, for the Client, dated May 23, 2019.

Partners' Phase I ESA identified the following recognized environmental conditions (RECs) in connection with the Property.

On-Property

- **Automotive Body and Mechanic Repair & Associated Hydraulic Lifts, 12550 Euclid Avenue:** By 1949, the northern portion of the Property, east of Woodlawn Avenue, was redeveloped with the existing auto repair garage and office building. The building was occupied by Economy Buick from at least 1949 to 1967 and was occupied by Mickey's Enterprises from at least 1973 to 2002. Operations during that time included auto repair and auto body work, rust proofing of cars, and automotive painting. In 1985, releases of kerosene to the municipal sanitary sewer were identified at this facility by the Northeast Ohio Regional Sewer District (NEORS). Petroleum products and hazardous substances were typically utilized during daily auto repair activities, including parts cleaning, coating, lubricating, etc. Releases (if any) of hazardous substances and/or petroleum products during daily operations have the potential to have adversely impacted the Property.

In 2001, four (4) hydraulic lifts were removed from within the building by Venture Environmental Contracting LLC (VEC). Soil samples collected from beneath two (2) lifts detected concentrations of total petroleum hydrocarbons (TPH) above the saturation limit. Additionally, the potential exists that the hydraulic oil contained polychlorinated biphenyls (PCBs). There are no known soil removal activities or PCB sampling conducted in the northern portion of the Property.

- **Auto Repair Operations, Associated Hydraulic Lifts & Historical Underground Storage Tank (UST), 1810 Woodlawn Avenue:** Prior to 1913, the southern portion of the Property, west of Woodlawn Avenue, was developed with a garage for auto repair operations, which included an oil storage room. Since 1913, the building had been occupied by several auto repair companies. Hazardous substances and/or petroleum products were typically utilized during daily auto repair activities, including parts cleaning, coating, lubricating, and etc. Releases (if any) of hazardous substances and/or petroleum products during daily operations have the potential to have adversely impacted the Property.

In 2001, three (3) hydraulic lifts were removed from the southern portion of the Property by VEC. TPH was detected above the saturation limit in soil samples collected from Lifts 6 and 9; however, due to visual contamination, the soil from Lifts 8 and 9 were removed from the Property. The soil from Lift 6 was placed back in the excavation cavity. Therefore, petroleum contaminated

November 27, 2019

soil (PCS) remains at the southern portion of the Property. The soil samples were not analyzed for PCBs.

In the 1913 Sanborn map, a 200-gallon gasoline underground storage tank (UST) was at the rear of the southern portion of the Property. The gasoline UST is not depicted in the 1926 Sanborn map. Regulatory records reviewed indicate that the UST has not been removed. The potential exists that releases from this UST (if any) have adversely impacted the Property.

- **Automotive Paint Shop & Historical UST, 12520 Euclid Avenue:** The southern portion of the Property, along the southern Property boundary, is identified as an automotive paint shop from at least 1962 to 1967. Automotive paint operations typically utilize substances and/or petroleum products as cleaning solvents. Solvent based paints may have also been stored and applied. Releases (if any) of these hazardous substances and/or petroleum products during daily operations have the potential to have adversely impacted the Property.

Sanborn maps indicate that a gasoline UST was present adjoining the southern portion of the Property, within the Euclid Avenue right-of-way, from at least 1926 to 1963. Records reviewed (e.g., East Cleveland Fire Department [ECFD] and the Bureau of Underground Storage Tank Regulations [BUSTR]) do not indicate that this UST was removed. Additionally, the potential exists that this UST was mapped incorrectly, similarly to the UST identified within the Woodlawn right-of-way, which was determined to be on the Property, beneath the former building. Releases (if any) from this gasoline UST have the potential to have adversely impacted the Property.

- **Dry Cleaning Operations, 12558 Euclid Avenue:** A former commercial storefront in the northern portion of the Property was occupied by Miggies Dry Cleaning in at least 1949, Do-Well Cleaners from at least 1954 to 1959 and by Unique Dry Cleaners from at least 1962 to 1967. Dry cleaning operations typically use hazardous substances or petroleum products as cleaning solvents (e.g. perchloroethylene or Stoddard Solvent); therefore, releases (if any) from this facility may have adversely impacted the Property.
- **Silk Screen Printing Operations, 12562 Euclid Avenue:** The Property is identified in the city directories from 1967 to 1972 as Hugh Kenneth M Silk Screen Process. Silk screen printing operations often use solvent based and heavy metal containing inks. Equipment cleaning processes may have included chlorinated and/or petroleum-based solvents and resulted in the generation of contaminated industrial wastewater. Releases (if any) of solvent based inks and solvents used in the cleaning processes have the potential to have adversely impacted the Property.

Off-Property

- **Former Filling Station/Auto Repair Operations, 12500 Euclid Avenue:** Between 1962 and 1970, the southwest adjoining site, on the east of Woodlawn Avenue, was redeveloped with a filling station. Records obtained from the Fire Department that a 6,000-gallon gasoline UST, a 3,000-gallon gasoline UST, and a 1,000-gallon oil UST were formerly located adjacent to the southern Property boundary. Filling station operations ceased, and the USTs were removed in 1973. The facility is identified as ALS A-1 Automatic Transmission Service from 1974 to 1980. Releases (if any) of hazardous substances and/or petroleum products from the former USTs, during daily filling station, and auto repair operations have the potential to have adversely impacted the Property.

In July 2019, Partners was contracted by the Client to conduct a Limited Phase II Investigation to determine the impact to the Property from the Recognized Environmental Conditions (RECs) identified in the Phase I ESA. During the initial Phase II Investigation, Partners advanced 11 soil borings (SB-01 through SB-08 and MW-01 through MW-03), and installed three (3) groundwater monitoring wells (MW-01 through MW-03), one (1) soil vapor point (SV-02), and one (1) sub-slab vapor point (SV-01). In addition to the above, a ground penetrating radar survey was conducted on the southern half of the Property (all land south of Woodlawn Avenue). The findings and conclusions of the initial investigation are included in a report titled *DRAFT Limited Phase II Investigation, Mickey's Parcels Site, 12550 Euclid Avenue, East Cleveland, Cuyahoga County, Ohio*, for the Client, dated August 15, 2019 (Project Number 326.03A).

Partners identified elevated concentrations of trichloroethylene (TCE), primarily in soil and soil vapor at SB-02 and SV-02 respectively, on the southern portion of the Property. The primary concern associated with the findings is the potential for the TCE release at the Property to migrate offsite to the northwest (the direction of groundwater flow measured during the initial Phase II Investigation).

In addition, an anomaly was identified through the GPR survey on the southern portion of the Property, near Euclid Avenue in the vicinity of a previously mapped UST. It was unknown at that time if the anomaly was representative of a UST.

3.0 SUPPLEMENTAL LIMITED PHASE II INVESTIGATION ACTIVITIES

The previous Phase I ESA and Phase II Investigation findings were considered while preparing the Supplemental Phase II scope of work. It is Partners' understanding that the future receptor pathways at the Property are likely to include adult commercial-industrial workers and/or construction workers, including utility workers, that may come in direct contact with potentially impacted soil-gas or groundwater at the Property.

Based on the findings of the initial investigation, supplemental Phase II activities were conducted in October-November 2019 to further assess conditions at the Property.

3.1 General Scope

The Supplemental Phase II activities included soil, groundwater, and sub-slab vapor/soil gas sampling and laboratory analysis. The goal of this Phase II was to conduct an assessment sufficient to determine the extent of TCE impacts at the Property, if TCE has the potential to impact off-Property receptors, and if a UST is present at the Property.

On October 31, 2019, Partners advanced eight (8) soil borings (SB-09 through SB-14, MW-04 and MW-05), and installed two (2) groundwater monitoring wells (MW-04 and MW-05), two (2) soil gas monitoring points (SV-03 and SV-04), and one (1) sub-slab vapor point (SV-05). In addition, one (1) exploratory test pit was excavated in the area of the suspected UST/GPR anomaly near Euclid Avenue.

- Soil borings SB-09 through SB-14, MW-04 and MW-05, and soil gas monitoring point SV-04 were installed in the vicinity of SB-02 and SV-02 to further assess the TCE impacts at the former garage/auto repair (1810 Woodlawn Avenue).
- Sub-slab vapor point SV-05 was installed within the building to further assess historic auto repair activities (12550 Euclid Avenue).
- Soil gas monitoring point SV-03 was installed in the area of the UST at the former automotive body repair and paint shop (12520 Euclid Avenue).

Soil boring, groundwater monitoring well, soil gas monitoring point, and sub-slab vapor sample locations are shown on **Figure 2**.

3.2 Methods of Assessment

3.2.1 Soil Sampling, Field Screening and Analyses

Soil borings were advanced using a track-mounted, direct push technology (Geoprobe™) sampling system. The borings were sampled continuously from the ground surface to depths ranging from 10 to 16 feet below ground surface (bgs). The Geoprobe™ drives a two (2)-inch outside diameter (OD), stainless steel tube containing a new disposable acetate liner into the subsurface to obtain soil samples. The soil is forced into the liner at continuous four (4)-foot intervals and is then retrieved to the surface. Each four (4)-foot soil sample was further divided into two (2) foot sample intervals, visually observed, sampled, logged, and classified according to the Unified Soil Classification System (USCS) by a member of Partners' field staff.

The boring locations are depicted on **Figure 2** and soil boring logs are included in **Appendix A**.

Soil samples were divided into two (2) portions. One (1) portion was placed in new two (2) or four (4)-ounce, pre-cleaned glass jars with Teflon® lined lids, and the second portion was placed in a new re-

sealable plastic bag for field screening purposes. Samples placed in the glass jars were labeled and placed in a cooler containing ice, pending submission to an Ohio Environmental Protection Agency (Ohio EPA) Voluntary Action Program (VAP) certified laboratory for chemical analysis. New disposable nitrile gloves were worn and changed between each sample to prevent possible cross-contamination. The sampling equipment was decontaminated between sampling events with an Alconox® detergent rinse.

Soil samples were field screened, using a MiniRAE 3000 Photoionization Detector (PID) manufactured by RAE Systems, for the presence of organic vapors. The PID was calibrated prior to field activities using a known concentration of a gas standard in accordance with the manufacturers' specifications. Soil sample PID readings are included on the soil boring logs in **Appendix A**.

Soil borings were properly abandoned at the completion of field activities by filling each to immediately below grade with hydrated bentonite chips. The soil borings were finished at the surface with like surfacing materials (e.g., soil or concrete).

Select soil samples were submitted for laboratory analysis based on a combination of historical information, field observations (visual or odor), PID screening results, depth to water, the most likely depth of a release, and/or the potential point of compliance. Based on the conditions under assessment, selected soil samples were analyzed for the following parameters:

- Volatile Organic Compounds (VOCs) by the United States Environmental Protection Agency (USEPA) Method 8260 (16 samples; two (2) per each boring),

Soil samples were submitted for analysis under appropriate chain-of-custody control to Pace Analytical, a VAP Certified Laboratory (CL0069), located in Mt. Juliet, Tennessee. The laboratory analytical report is included in **Appendix B**.

3.2.2 Groundwater Monitoring Well Construction, Development, Sampling and Analysis

Two (2) soil borings (MW-04 and MW-05) were converted to permanent groundwater monitoring wells. The monitoring wells were advanced using four and one-quarter (4¼)-inch inside diameter (ID) hollow-stem augers (HSAs) to depths of about 16 to 17 feet bgs.

The groundwater monitoring wells were constructed with two (2)-inch diameter polyvinyl chloride (PVC) well screen (0.010-inch slot) and riser pipe. The screened section of the wells ranged from eight (8) to 10 feet long and were positioned to span the groundwater interface. The annular spaces were filled with sand to approximately two (2) feet above the top of screens and then with bentonite to within one (1) foot of the ground surface. The monitoring wells were completed at the ground surface with flush-mount steel protective casings set in concrete pads. The monitoring well construction diagrams are included in **Appendix A**.

Prior to developing each monitoring well, the depth to water was measured to the nearest 0.01 feet using a water level indicator. The monitoring wells were developed on October 31, 2019 using a Whaler pump and surging techniques to ensure good communication with the surrounding aquifer. During development activities, monitoring wells MW-04 and MW-05 were purged of approximately six (6) to eight (8) gallons of water (approximately 5-8 well volumes) until the wells went dry. The purged groundwater somewhat visually cleared up during development, but fines were still observed.

On November 1, 2019 and prior to sampling each groundwater monitoring well, the depth to groundwater was measured to the nearest 0.01 feet using a product-water interface probe (IP) to check for non-aqueous phase liquids (NAPL) at the top and bottom of the water column in the well. After gauging was completed, a QED SamplePro portable micropurge bladder pump, QED Micropurge Basics controller with a compressed gas cylinder, and disposable polyethylene bladder/tubing were used to purge and obtain a groundwater sample using low flow sampling techniques. Based on the measured depth to groundwater, the pump intake was placed at the approximate midpoint of the screened interval. The bladder pump was lowered slowly into the well to avoid disturbing accumulated sediments. The pump was started at its lowest setting and the pumping rate was slowly increased until discharge was observed at the flow-through cell. The pump speed was adjusted to minimize and stabilize the drawdown of the groundwater in the well. Based on aquifer characteristics and monitoring well diameter, a flow rate of 200 milliliters (ml) per minute was utilized.

A Horiba U-52 Water Quality Monitoring System with a flow-through cell was used by Partners to monitor groundwater quality. During purging, the groundwater was monitored for temperature, pH, specific conductivity, turbidity, dissolved oxygen (DO), oxidation-reduction potential (ORP), and depth to top of groundwater. The pump setting, purge rate, cumulative volume purged, and field parameters were recorded at approximate one (1) liter volume intervals during purging. The well was pumped until approximately three (3) well volumes of water were purged, water rebounded after the well was purged dry, or if the water quality readings were stable and the purge water had low turbidity readings. Well purging and sampling field data sheets are presented in **Appendix C**.

The groundwater samples were placed in two (2) 40-ml volatile organic analysis (VOA) amber vials containing hydrochloric acid as a preservative. Sample containers and preservatives were provided by the laboratory. Samples were collected, labeled, and placed in a cooler containing ice, stored at approximately 4°C, and submitted under appropriate chain-of-custody control to Pace Analytical. The groundwater samples were analyzed for VOCs by USEPA Method 8260. The laboratory report is included in **Appendix B**.

3.2.3 Determination of Groundwater Flow Direction

During the July 2019 assessment activities, Partners measured monitoring well top of casing (TOC) elevations relative to the top of the fire hydrant located adjacent to the northern Property boundary, on the south side of the intersection of Euclid Avenue and Penrose Avenue. Depth to groundwater was measured from the surveyed top of well casing reference point at each monitoring well using a water level indicator and/or interface probe. The information was used to determine the groundwater flow direction for reporting purposes (**Figure 3**), and to prepare a groundwater contour map.

3.2.4 Sub-Slab Vapor and Soil Gas Sampling Point Construction, Sampling and Analysis

Partners installed one (1) temporary sub-slab vapor monitoring point (SV-05) within the former auto repair building in the northern portion of the Property (12550 Euclid Avenue). The sub-slab vapor monitoring point was installed in accordance with the Ohio EPA VAP Intrusion Guidance titled *Sample Collection and Evaluation of Vapor Intrusion to Indoor Air, Guidance for Ohio EPA's Remedial Response and Voluntary Action Programs (2010)* and with the US EPA's *OSWER Technical Guide for Assessing and Mitigating the Vapor Intrusion Pathway from Subsurface Vapor Sources to Indoor Air (June 2015)*.

The Vapor Pin™ monitoring point was set in a 5/8-inch diameter hole drilled through the concrete floor slab and approximately three (3) inches into the underlying base material. Loose drill cuttings were removed with a vacuum. The lower end of the Vapor Pin™ assembly was placed into the drilled hole. The protection handle was placed over the Vapor Pin™ to protect the barb fitting and cap, and the Vapor Pin™ was tapped into place using a hammer. Leak testing was conducted by constructing a water dam from food grade modeling clay on the concrete slab around the Vapor Pin™. The water dam was then filled with water to confirm that the Vapor Pin™ was seated correctly.

Partners installed two (2) soil gas monitoring points (SV-03 and SV-04) in the southwestern and central portions of the vacant lot in the southern portion of the Property. A Geoprobe™ drill rig utilized a four and one-quarter (4¼)-inch ID HSA to install the soil gas monitoring points to a depth of five (5) feet bgs (approximately 1-foot into the underlying shale bedrock). Each soil gas sampling point was constructed with a six (6)-inch screen made of double woven stainless steel and Teflon tubing to the surface. An approximately one (1)-foot sand pack was placed around the woven screen, and the remainder of the annular space was filled with hydrated bentonite to seal the implant. The monitoring points were finished with a flush mount protective cover.

Teflon tubing was used to connect the monitoring points to laboratory-certified, clean, six (6) liter SUMMA® canisters equipped with one (1) hour flow regulators to collect a sample directly from the sampling points. The sub-slab vapor and soil gas samples were collected over an approximate one (1) hour period, as noted in the Soil Gas/Sub-Slab Sampling Forms included in **Appendix C**.

In addition, a background ambient air sample (SV-06) was obtained from the central area of the vacant lot during the sub-slab vapor/soil-gas sampling event.

Sub-slab vapor, soil gas, and ambient air samples were submitted for analysis of VOCs in accordance with USEPA Method TO-15. The laboratory analytical report is included in **Appendix B**.

3.2.5 Investigative Derived Waste

All investigative derived waste (IDW) (i.e., field screened soil, excess soil cuttings, development and purge water, decontamination water, etc.) generated during field activities was containerized in four (4) Department of Transportation (DOT)-approved 55-gallon drums. Three (3) of the drums contain soil and one (1) drum contains water. The drums were properly labeled and temporarily staged in the southern portion of the Property. The wastes will be characterized for proper disposal based on the data collected during this investigation.

3.2.6 Exploratory Excavation

On November 1, 2019, Partners utilized an excavator to explore the anomalous area identified near MW-01 on the southern portion of the Property near Euclid Avenue. The anticipated area of excavation was approximately 10 feet long on each side and six (6) feet deep. Once excavation activities were completed, the overburden was returned to the excavation and compacted using the excavator. The surface was made flush to match the existing grade; however, some settling should be anticipated and resurfacing the area with asphalt is beyond this scope. Monitoring well MW-1 and the newly installed soil gas sampling point (SV-03) were destroyed during the excavation activities.

4.0 POTENTIALLY APPLICABLE COMPARISON STANDARDS

Although the Property is not enrolled in the Ohio EPA Voluntary Action Program (VAP), the program has promulgated standards under state environmental law that establish levels that are considered protective of human health and the environment. These standards were used for evaluation of Property conditions. Partners understands that the current and planned land use of the Property is commercial/industrial.

Evaluation of Soil

The VAP Generic Numerical Direct Contact Soil Standards (GDSCS) for the Commercial/Industrial Land Use Category and the Construction/Excavation Activities Category (Ohio Administrative Code [OAC] 3745-300-08, Appendix, Tables II and III) were used for evaluation of the results of soil analyses. Constituents for which no GDSCS have been derived were compared to the Ohio EPA VAP Chemical Information Database and Applicable Regulatory Standards (CIDARS), Supplemental Criteria.

TPH concentrations in soil were evaluated using the TPH Saturation Concentration, coarse grained soils (OAC 3745-300-09(D)(2)(b)).

Evaluation of Groundwater

The Property is located within the City of East Cleveland Urban Setting Designation (USD). USDs are geographic areas in which it has been established that groundwater is not and will not be used as a drinking water source. Therefore, the Unrestricted Potable Use Standards are not the applicable standard for the Property.

To evaluate the potential for COCs in groundwater to pose a risk through vapor intrusion, results of analyses were compared to the USEPA Vapor Intrusion Screening Levels (VISL) Target Groundwater Concentrations for Commercial Use. The VISL calculator was set to a carcinogenic risk of 1E-5, hazard quotient of 1, an attenuation factor (AF) of 0.001, and a groundwater temperature of 11 degrees Celsius in accordance Ohio VAP Risk Goals and the *USEPA Technical Guide for Assessing and Mitigating the Vapor Intrusion Pathway from Subsurface Vapor Sources to Indoor Air*, June 2015. Additionally, the detected COCs in groundwater were evaluated for vapor migration concerns using the Ohio EPA *Response Action Levels for COCs at Vapor Intrusion Sites in Ohio* (Ohio EPA, 2016).

Evaluation of Sub-Slab Vapor and Soil Gas

Results of sub-slab vapor and soil gas analyses were compared to the Ohio VAP Generic Indoor Air Standards due to Vapor Intrusion, Commercial/Industrial Land Use category (OAC rule 3745-300-08, Appendix Table V). To evaluate sub-slab vapor/soil gas results, an attenuation factor is applied to the indoor air standard to account for the reduction in concentration during vapor migration in the subsurface

coupled with the dilution that occurs when the vapors enter a building and mix with indoor air. In accordance with Ohio EPA guidance and USEPA Guidance (June 2015), an attenuation factor of 0.03 was applied to the Indoor Air Standards.

Where applicable, the comparison standard was obtained from the Ohio EPA document titled *Response Action Levels for COCs at Vapor Intrusion Sites in Ohio* (Ohio EPA, 2016).

5.0 FINDINGS

5.1 Subsurface Conditions

The subsurface profile may be generalized as discontinuous areas of fill followed by primarily granular soils underlain by shale bedrock. Soil boring logs are included in **Appendix A**.

Fill materials typically consisted of brown fine sand with varying amounts of brick, concrete and/or asphalt fragments up to depths of about 4.5 feet. Fill was encountered at borings SB-11, SB-13, SB-14 and MW-04.

Native soils generally consisted of brown fine sand with interbedded layers of silty-clayey sand and/or clayey silt with varying amounts of gravel extending to depths up to 15.5 feet bgs.

Weathered shale bedrock was encountered in all borings at depths ranging from about six (6) to 15.5 feet bgs.

Petroleum odors and/or staining were noted in the soil at MW-04 (14-16 feet) and MW-05 (0-2 feet; 8-12.5 feet) bgs. PID readings generally ranged from less than one (1) parts per million (ppm) to 20.4 ppm.

With the exception of SB-13, groundwater was encountered during drilling at depths ranging from eight (8) to 10.5 feet bgs. Groundwater was not encountered during drilling at SB-13 due to shallow bedrock (6 feet bgs). The static groundwater levels measured in the new monitoring wells (MW-04 and MW-05) ranged from 10 feet bgs at MW-05 to 12 feet bgs at MW-04. No NAPL were measured in the wells. Based on the previous investigation, relative groundwater elevations ranged from 85.89 feet (MW-3) to 96.17 feet (MW-2). Based on these measurements, the general direction of groundwater flow is to the northwest. Groundwater elevation contours as determined in July 2019 are depicted on **Figure 3**.

5.2 Exploratory Excavation

The exploratory excavation uncovered one (1) steel UST approximately three (3)-feet in diameter and 10-foot long. The tank is estimated to be approximately 800-1,000 gallons in capacity. No liquids or sand fill material were observed in the tank. The soil on the top and sides of the tank primarily consisted of brown fine sand. No petroleum staining or odors were observed in the excavation or the material removed. The location of this tank coincides with the anomaly identified in the GPR survey conducted in July 2019. Field observations indicate the tank was not properly abandoned in-place.

6.0 RESULTS OF ANALYTICAL TESTING

6.1 Soil Analytical Results

The results of the soil analytical testing are presented in **Table 1** and depicted on **Figure 4**. The laboratory analytical reports are included in **Appendix B**.

VOCs: All soil samples collected during this phase of assessment were submitted for VOC analysis. Results of analytical testing indicate that 22 VOC analytes were detected in the soil samples at concentrations above laboratory method detection limits (MDLs). All detected VOC concentrations were below the respective GDCS for the Commercial/Industrial Land Use Category and the Construction/Excavation Activities Category.

The VOC analytical results are summarized in **Table 1**.

6.2 Groundwater Analytical Results

The results of the groundwater analytical testing are presented in **Table 2** and depicted on **Figure 5**. The laboratory analytical report is included in **Appendix C**.

VOCs: Groundwater analytical testing indicated that seven VOC analytes were present in groundwater samples at concentrations above the laboratory MDLs. With the exception of trichloroethene (TCE), the detected VOC analyte concentrations were several orders of magnitude below their respective VISL Target Groundwater Concentration for Commercial Use.

TCE was detected at MW-04 at a concentration of 0.01 milligrams per liter (mg/L), which is below the VISL Target Groundwater Concentration for Commercial Use and the Ohio EPA Accelerated Response Action Level for a Commercial Exposure Scenario (0.044 mg/L).

6.3 Sub-Slab Vapor, Soil Gas, and Ambient Air Analytical Results

The results of the sub-slab vapor, soil gas, and ambient air testing are presented on **Table 3** and depicted on **Figure 6**. The laboratory report is included in **Appendix B**. Sub-slab vapor, soil gas, and ambient air samples collected were analyzed for VOCs. All laboratory RDLs are below the cited comparison standards. VOC analytes detected in the background gas sample (SV-06) did not indicate that outdoor air would influence sub-slab vapor and soil gas samples collected.

Sub-Slab Vapor

Analytical results indicate that 15 VOC analytes were present in the sub-slab vapor sample (SV-05) collected from the beneath the building in the northern portion of the Property. Detected VOC analytes were below their respective VAP comparison standards with the applied attenuation factor.

Soil Gas

Analytical results indicate that 19 VOC analytes were present in the soil gas samples (SV-03 and SV-04) collected from the southwestern and central portions of the vacant lot in the southern portion of the Property. With the exception of TCE, the detected VOC analytes were below their respective VAP comparison standards with the applied attenuation factor.

At SV-03, TCE was present at a concentration of 325 $\mu\text{g}/\text{m}^3$, which is above the cited Ohio EPA standards for TCE in a commercial scenario (290 $\mu\text{g}/\text{m}^3$).

7.0 LIMITATIONS

The analytical results and conclusions presented in this supplemental report are based on results from the current installation of eight (8) soil borings, two (2) groundwater monitoring wells, one (1) sub-slab vapor sample point, and two (2) soil gas sample points; and limited soil, groundwater, and soil-gas/sub-slab vapor sample analyses. Although the results presented above provide a reasonable indication of conditions in the areas evaluated, they may not be indicative of conditions in areas of the Property not evaluated by Partners.

8.0 CONCLUSIONS AND RECOMMENDATIONS

Based on the Supplemental Limited Phase II Investigation activities and information contained in this report, Partners presents the following summary and conclusions regarding the Property.

Subsurface Profile

The subsurface profile may be generalized as discontinuous areas of fill underlain by primarily granular soils and then shale bedrock.

The static groundwater levels measured in the monitoring wells ranged from 6.5 feet bgs at MW-02 to 13.01 feet bgs at MW-03, and the general direction of groundwater flow is to the northwest.

Exploratory Excavation

Based on results of the excavation activities, an approximately 800 to 1,000-gallon steel UST is present on the southwestern portion of the Property. This tank location correlates with the subsurface anomaly identified in the GPR survey conducted in July 2019. It does not appear that the UST was abandoned in place.

Soil Testing

The July 2019 investigation identified TCE concentrations in soil at SB-02 (10 to 12 feet; 111 mg/kg) exceeding the Ohio EPA VAP GDCS for Commercial/Industrial Land Use Category (51 mg/kg) and the Construction and Excavation Activities Category (17 mg/kg).

The results of supplemental soil analytical testing indicate that TCE impacted soils in the southern portion of the Property appear to have been delineated. The only TCE concentration exceeding a cited standard is present at SB-02 (10-12 feet). However, the VAP point of compliance (POC) for the commercial/industrial worker is two (2) feet and the POC for construction/excavation activities is 10 feet. The boring log for SB-02 indicates this sample interval (10-12 feet) is below the depth to groundwater encounter and PID readings above this interval do not suggest an elevated volatile impact. Therefore, this sample interval may be representative of groundwater impact. Based on this and the POCs discussed above, the concentration of TCE present at this depth does not appear to impact the use of the Property. Based on supplemental soil testing, the location of SB-02 likely represents the potential source area on-Property.

Groundwater Testing

Analytical results show no concentrations of COCs in groundwater exceeding the VISL or the Ohio EPA Accelerated Response Action Levels for a commercial scenario. No further assessment of groundwater for on-Property receptors appears warranted at this time.

Sub-Slab Vapor and Soil Gas Testing

Results of analysis of sub-slab vapor beneath the building on the Property (SV-05) showed no concentrations of VOCs above applicable standards for commercial use. No additional assessment of sub-slab vapor appears warranted at this time.

The initial results of soil gas testing in the southern portion of the Property indicates that an elevated concentration of TCE was present in soil gas at SV-02. Supplemental analytical testing downgradient of this location at SV-04 indicates that TCE is not present in soil gas at a concentration exceeding the cited commercial standards.

Soil gas analytical results from the southwestern portion of the Property (SV-03), at the location of the existing UST, indicate that TCE is present in the soil gas at a concentration exceeding the cited commercial standards. The presence of TCE in soil gas on this portion of the Property could represent a risk to adjacent potential off-Property commercial or residential receptors.

Recommendations

Partners recommends that a UST closure be completed in accordance with the BUSTR Corrective Action process described in OAC 1301:7-9-13.

November 27, 2019

Partners understands that the northern portion of the Property is to be renovated and repurposed. Activities will not include removing the existing building and the future use will be as a storage facility. If excavations are planned at the Property, specifically on the southern portion of the Property, Partners recommends that a Soil Management Plan be developed and implemented to address impacted soils.

Soil gas, specifically on the southern portion of the Property, has been impacted with TCE at concentrations exceeding cited commercial standards. It does not appear that the presence of TCE in the soil gas on the southern portion of the Property has negatively impacted the existing commercial building on the northern portion of the Property. If the southern portion of the Property is to be developed with any kind of an occupiable structure, Partners recommends, at a minimum, that an engineering control such as a sub-slab depressurization system (SSDS) be installed during construction of any such building. Depending on the future plans for this portion of the Property, the Client may wish to further assess/confirm/delineate soil gas impacts.

The results of groundwater and soil gas analytical testing suggest that TCE is present in the groundwater and soil gas at concentrations that could negatively affect adjacent off-Property commercial and/or residential receptors. The existing building downgradient of and adjacent to the southern portion of the Property is currently a vacant commercial building; therefore, no immediate risk to residential receptors is present.

9.0 CLOSING

Thank you for the opportunity to serve your needs. Please call us at (800) 763-1363 if you have any questions or if we can be of any further assistance.

Sincerely,

Partners



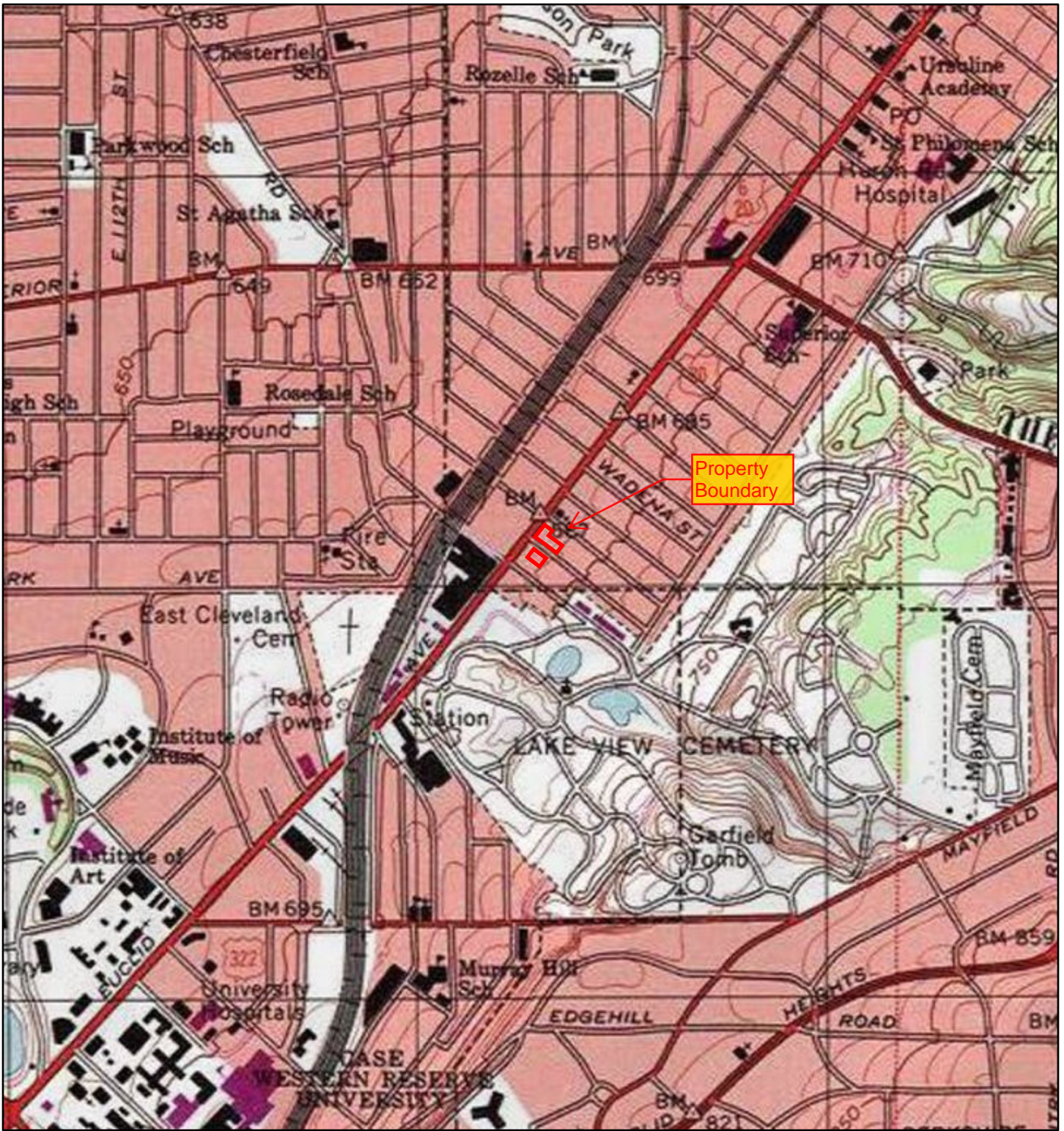
Thomas A. Weir
Senior Environmental Scientist




Rick D. Vince, CP
Associate Director

FIGURES

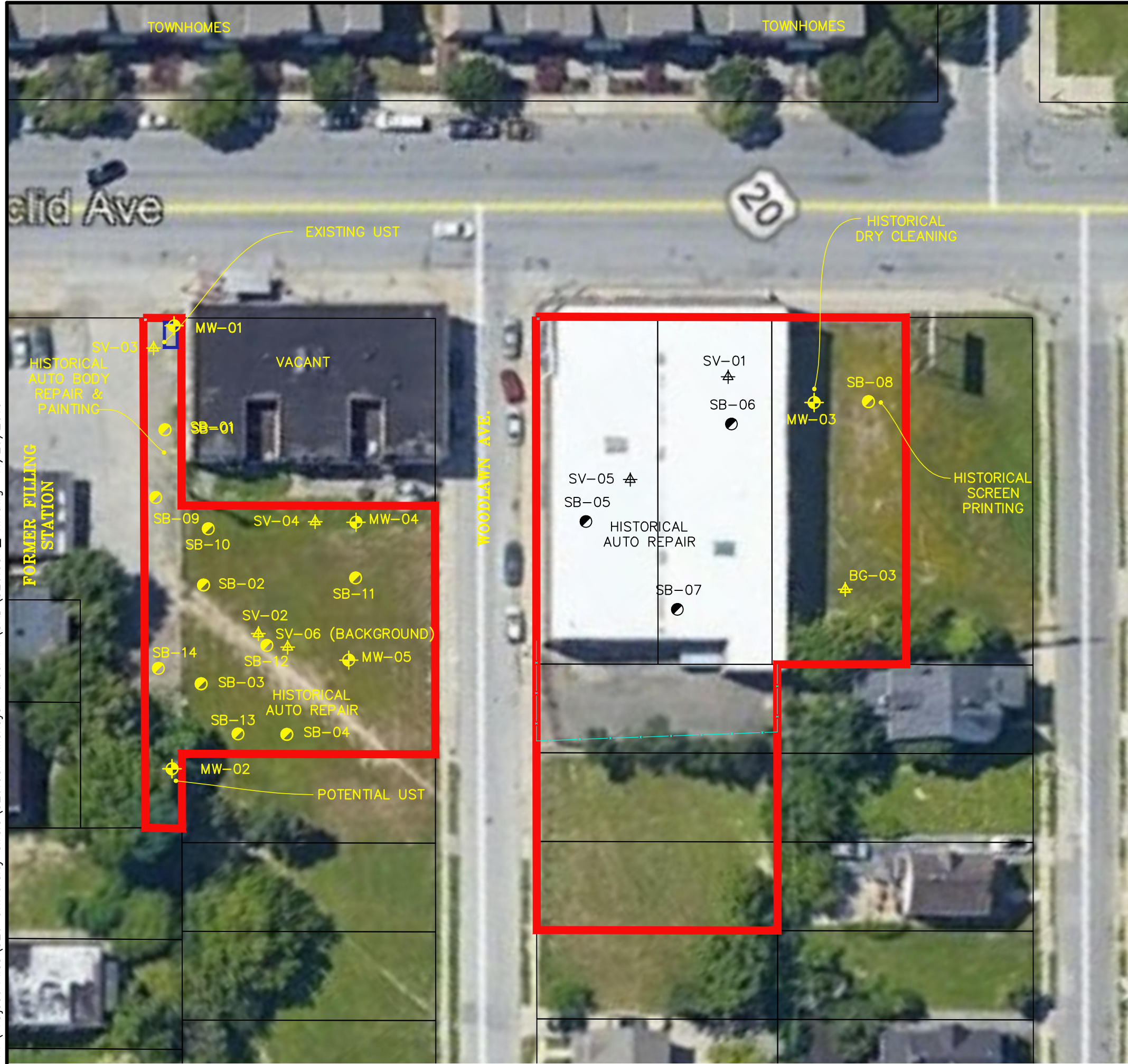
Figure 1: Property Location Map



5/2/2019, 2:01:28 PM



Copyright:© 2013 National Geographic Society, i-cubed



LEGEND

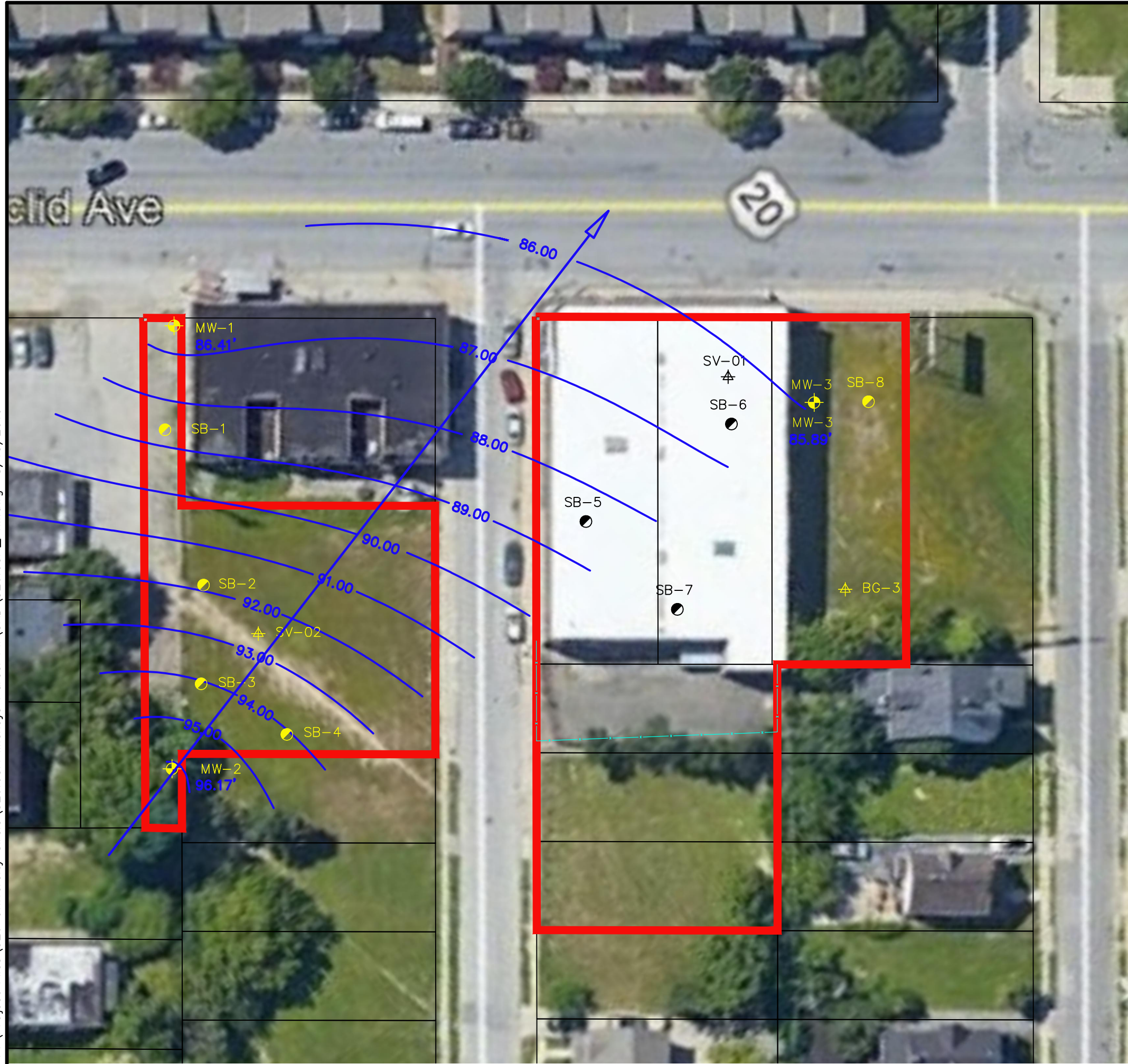
- - APPROX. PROPERTY LINE
- SOIL GAS SAMPLE POINTS
- GROUNDWATER MONITORING WELL
- SOIL BORING

DRAWN BY: RTG
 CHECKED BY: RW
 DATE: 11/21/19

PARTNERS


31100 Solon Road, Suite G
 Solon, Ohio 44139
 PH: 1(800)763-1363

FIGURE 2: PROPERTY PLAN & SAMPLE LOCATION MAP
MICKEYS PARCELS SITE
 12550-12558 EUCLID AVE, 1819-1823 WOODLAWN AVE AND
 1810 WOODLAWN AVE, EAST CLEVELAND, CUYAHOGA COUNTY, OHIO
FOR: UNIVERSITY CIRCLE, INC.

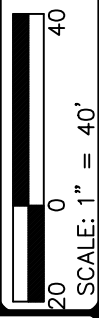


LEGEND

- - APPROX. PROPERTY LINE
- SOIL GAS SAMPLE POINTS
- GROUNDWATER MONITORING WELL
W/ GROUNDWATER ELEVATION
- SOIL BORING
- **100** - GROUNDWATER CONTOUR W/
ELEVATION INTERVAL
- MEASURED GROUNDWATER
FLOW DIRECTION



DRAWN BY: RTG
 CHECKED BY: RW
 DATE: 7/29/2019

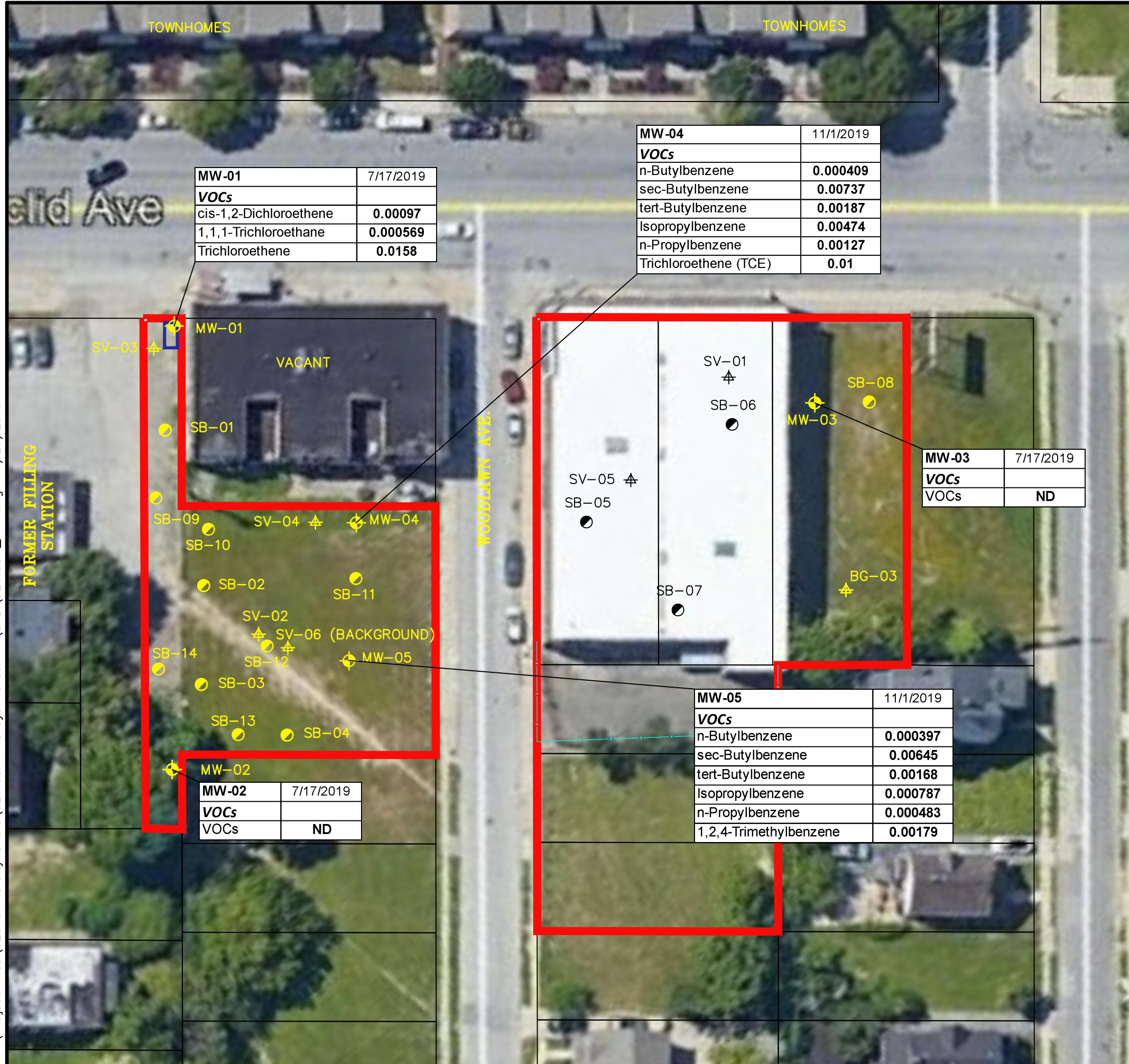


PARTNERS

31100 Solon Road, Suite G
 Solon, Ohio 44139
 PH: 1(800)763-1363

FIGURE 3: GROUNDWATER CONTOUR MAP
MICKEYS PARCELS SITE
 12550-12558 EUCLID AVE, 1819-1823 WOODLAWN AVE AND
 1810 WOODLAWN AVE, EAST CLEVELAND, CUYAHOGA COUNTY, OHIO
FOR: UNIVERSITY CIRCLE, INC.

SHEET
 1 OF 1
 PROJ.#
 326.03A




MW-01	7/17/2019
VOCs	
cis-1,2-Dichloroethene	0.00097
1,1,1-Trichloroethane	0.000569
Trichloroethene	0.0158

MW-04	11/1/2019
VOCs	
n-Butylbenzene	0.000409
sec-Butylbenzene	0.00737
tert-Butylbenzene	0.00187
Isopropylbenzene	0.00474
n-Propylbenzene	0.00127
Trichloroethene (TCE)	0.01

MW-03	7/17/2019
VOCs	
VOCs	ND

MW-05	11/1/2019
VOCs	
n-Butylbenzene	0.000397
sec-Butylbenzene	0.00645
tert-Butylbenzene	0.00168
Isopropylbenzene	0.000787
n-Propylbenzene	0.000483
1,2,4-Trimethylbenzene	0.00179

MW-02	7/17/2019
VOCs	
VOCs	ND



LEGEND

— APPROX. PROPERTY LINE

⚡ — SOIL GAS SAMPLE POINTS

⊕ — GROUNDWATER MONITORING WELL

● — SOIL BORING

DRAWN BY: RTG
 CHECKED BY: RW
 DATE: 11/21/2019

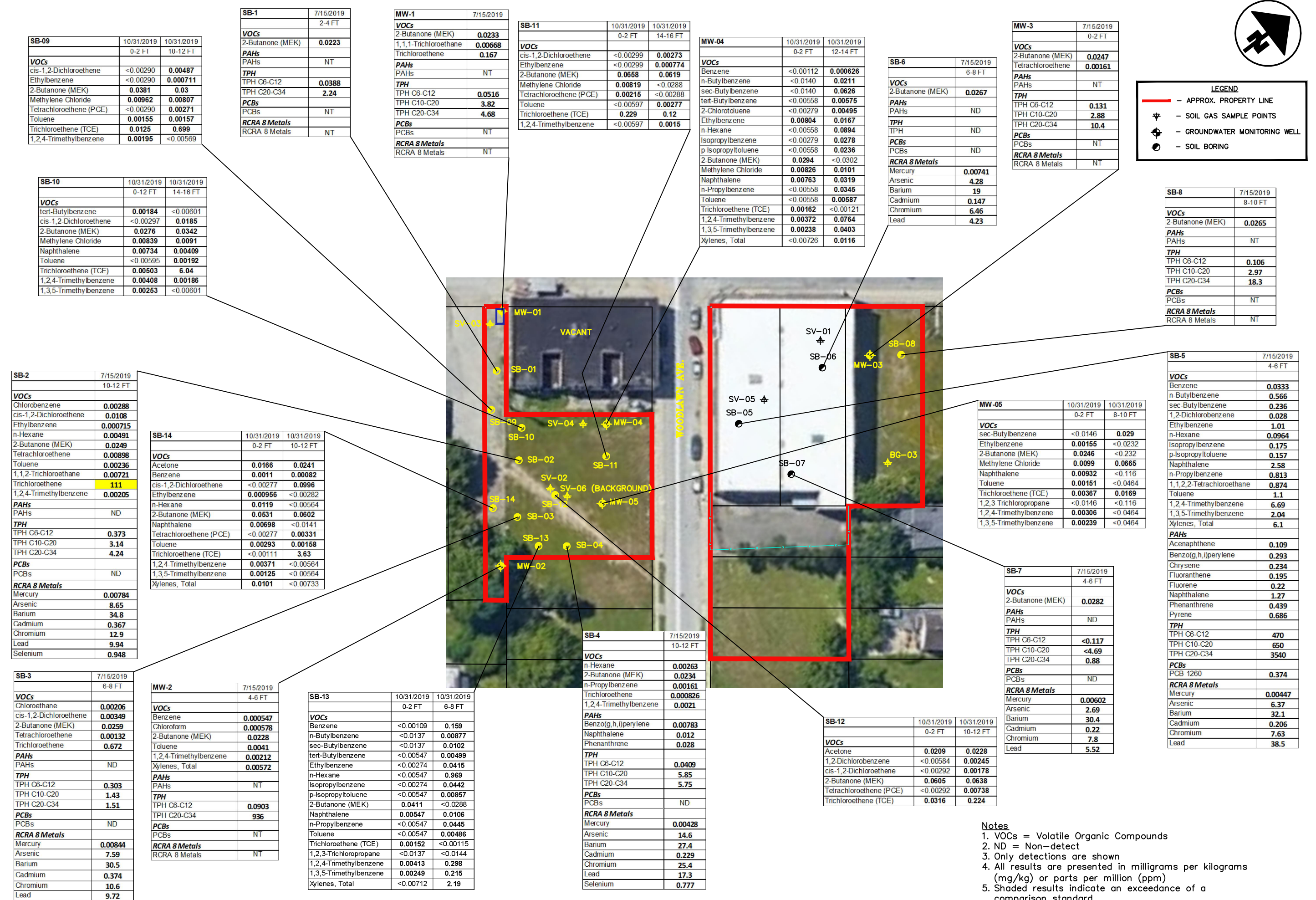
SCALE: 1" = 40'

PARTNERS

31100 Solon Road, Suite G
 Solon, Ohio 44139
 PH: 1(800)763-1363

FIGURE 5: DISTRIBUTIONS OF COCs IN GROUNDWATER MAP
MICKEYS PARCELS SITE
 12550-12558 EUCLID AVE, 1819-1823 WOODLAWN AVE AND
 1810 WOODLAWN AVE, EAST CLEVELAND, CUYAHOGA COUNTY, OHIO
 FOR: UNIVERSITY CIRCLE, INC.

- Notes**
1. VOCs = Volatile Organic Compounds
 2. ND = Non-detect
 3. Only detections are shown
 4. All results are presented in milligrams per liter (mg/L) or parts per million (ppm)
 5. Shaded results indicate an exceedance of a comparison standard



SB-09	10/31/2019	10/31/2019
	0-2 FT	10-12 FT
VOCs		
cis-1,2-Dichloroethene	<0.00290	0.00487
Ethylbenzene	<0.00290	0.000711
2-Butanone (MEK)	0.0381	0.03
Methylene Chloride	0.00962	0.00807
Tetrachloroethene (PCE)	<0.00290	0.00271
Toluene	0.00155	0.00157
Trichloroethene (TCE)	0.0125	0.699
1,2,4-Trimethylbenzene	0.00195	<0.00569

SB-1	7/15/2019
	2-4 FT
VOCs	
2-Butanone (MEK)	0.0223
PAHs	
PAHs	NT
TPH	
TPH C6-C12	0.0388
TPH C20-C34	2.24
PCBs	
PCBs	NT
RCRA 8 Metals	
RCRA 8 Metals	NT

MW-1	7/15/2019
VOCs	
2-Butanone (MEK)	0.0233
1,1,1-Trichloroethane	0.00668
Trichloroethene	0.167
PAHs	
PAHs	NT
TPH	
TPH C6-C12	0.0516
TPH C10-C20	3.82
TPH C20-C34	4.68
PCBs	
PCBs	NT
RCRA 8 Metals	
RCRA 8 Metals	NT

SB-11	10/31/2019	10/31/2019
	0-2 FT	14-16 FT
VOCs		
cis-1,2-Dichloroethene	<0.00299	0.00273
Ethylbenzene	<0.00299	0.000774
2-Butanone (MEK)	0.0658	0.0619
Methylene Chloride	0.00819	<0.0288
Tetrachloroethene (PCE)	0.00215	<0.00288
Toluene	<0.00597	0.00277
Trichloroethene (TCE)	0.229	0.12
1,2,4-Trimethylbenzene	<0.00597	0.0015

MW-04	10/31/2019	10/31/2019
	0-2 FT	12-14 FT
VOCs		
Benzene	<0.00112	0.000626
n-Butylbenzene	<0.0140	0.0211
sec-Butylbenzene	<0.0140	0.0626
tert-Butylbenzene	<0.00558	0.00575
2-Chlorotoluene	<0.00279	0.00495
Ethylbenzene	0.00804	0.0167
n-Hexane	<0.00558	0.0894
Isopropylbenzene	<0.00279	0.0278
p-Isopropyltoluene	<0.00558	0.0236
2-Butanone (MEK)	0.0294	<0.0302
Methylene Chloride	0.00826	0.0101
Naphthalene	0.00763	0.0319
n-Propylbenzene	<0.00558	0.0345
Toluene	<0.00558	0.00587
Trichloroethene (TCE)	0.00162	<0.00121
1,2,4-Trimethylbenzene	0.00372	0.0764
1,3,5-Trimethylbenzene	0.00238	0.0403
Xylenes, Total	<0.00726	0.0116

SB-6	7/15/2019
	6-8 FT
VOCs	
2-Butanone (MEK)	0.0267
PAHs	
PAHs	ND
TPH	
TPH	ND
PCBs	
PCBs	ND
RCRA 8 Metals	
Mercury	0.00741
Arsenic	4.28
Barium	19
Cadmium	0.147
Chromium	6.46
Lead	4.23

MW-3	7/15/2019
	0-2 FT
VOCs	
2-Butanone (MEK)	0.0247
Tetrachloroethene	0.00161
PAHs	
PAHs	NT
TPH	
TPH C6-C12	0.131
TPH C10-C20	2.88
TPH C20-C34	10.4
PCBs	
PCBs	NT
RCRA 8 Metals	
RCRA 8 Metals	NT

LEGEND

- APPROX. PROPERTY LINE
- ⚡ SOIL GAS SAMPLE POINTS
- ⦿ GROUNDWATER MONITORING WELL
- SOIL BORING

SB-8	7/15/2019
	8-10 FT
VOCs	
2-Butanone (MEK)	0.0265
PAHs	
PAHs	NT
TPH	
TPH C6-C12	0.106
TPH C10-C20	2.97
TPH C20-C34	18.3
PCBs	
PCBs	NT
RCRA 8 Metals	
RCRA 8 Metals	NT

SB-5	7/15/2019
	4-6 FT
VOCs	
Benzene	0.0333
n-Butylbenzene	0.566
sec-Butylbenzene	0.236
1,2-Dichlorobenzene	0.028
Ethylbenzene	1.01
n-Hexane	0.0964
Isopropylbenzene	0.175
p-Isopropyltoluene	0.157
Naphthalene	2.58
n-Propylbenzene	0.813
1,1,2,2-Tetrachloroethane	0.874
Toluene	1.1
1,2,4-Trimethylbenzene	6.69
1,3,5-Trimethylbenzene	2.04
Xylenes, Total	6.1
PAHs	
Acenaphthene	0.109
Benzo(g,h,i)perylene	0.293
Chrysene	0.234
Fluoranthene	0.195
Fluorene	0.22
Naphthalene	1.27
Phenanthrene	0.439
Pyrene	0.686
TPH	
TPH C6-C12	470
TPH C10-C20	650
TPH C20-C34	3540
PCBs	
PCB 1260	0.374
RCRA 8 Metals	
Mercury	0.00447
Arsenic	6.37
Barium	32.1
Cadmium	0.206
Chromium	7.63
Lead	38.5

MW-05	10/31/2019	10/31/2019
	0-2 FT	8-10 FT
VOCs		
sec-Butylbenzene	<0.0146	0.029
Ethylbenzene	0.00165	<0.0232
2-Butanone (MEK)	0.0246	<0.232
Methylene Chloride	0.0099	0.0665
Naphthalene	0.00932	<0.116
Toluene	0.00161	<0.0464
Trichloroethene (TCE)	0.00367	0.0169
1,2,3-Trichloropropane	<0.0146	<0.116
1,2,4-Trimethylbenzene	0.00306	<0.0464
1,3,5-Trimethylbenzene	0.00239	<0.0464

SB-7	7/15/2019
	4-6 FT
VOCs	
2-Butanone (MEK)	0.0282
PAHs	
PAHs	ND
TPH	
TPH C6-C12	<0.117
TPH C10-C20	<4.69
TPH C20-C34	0.88
PCBs	
PCBs	ND
RCRA 8 Metals	
Mercury	0.00602
Arsenic	2.69
Barium	30.4
Cadmium	0.22
Chromium	7.8
Lead	5.52

SB-12	10/31/2019	10/31/2019
	0-2 FT	10-12 FT
VOCs		
Acetone	0.0209	0.0228
1,2-Dichlorobenzene	<0.00584	0.00245
cis-1,2-Dichloroethene	<0.00292	0.00178
2-Butanone (MEK)	0.0605	0.0638
Tetrachloroethene (PCE)	<0.00292	0.00738
Trichloroethene (TCE)	0.0316	0.224

SB-4	7/15/2019
	10-12 FT
VOCs	
n-Hexane	0.00263
2-Butanone (MEK)	0.0234
n-Propylbenzene	0.00161
Trichloroethene	0.000826
1,2,4-Trimethylbenzene	0.0021
PAHs	
Benzo(g,h,i)perylene	0.00783
Naphthalene	0.012
Phenanthrene	0.028
TPH	
TPH C6-C12	0.0409
TPH C10-C20	5.85
TPH C20-C34	5.75
PCBs	
PCBs	ND
RCRA 8 Metals	
Mercury	0.00428
Arsenic	14.6
Barium	27.4
Cadmium	0.229
Chromium	25.4
Lead	17.3
Selenium	0.777

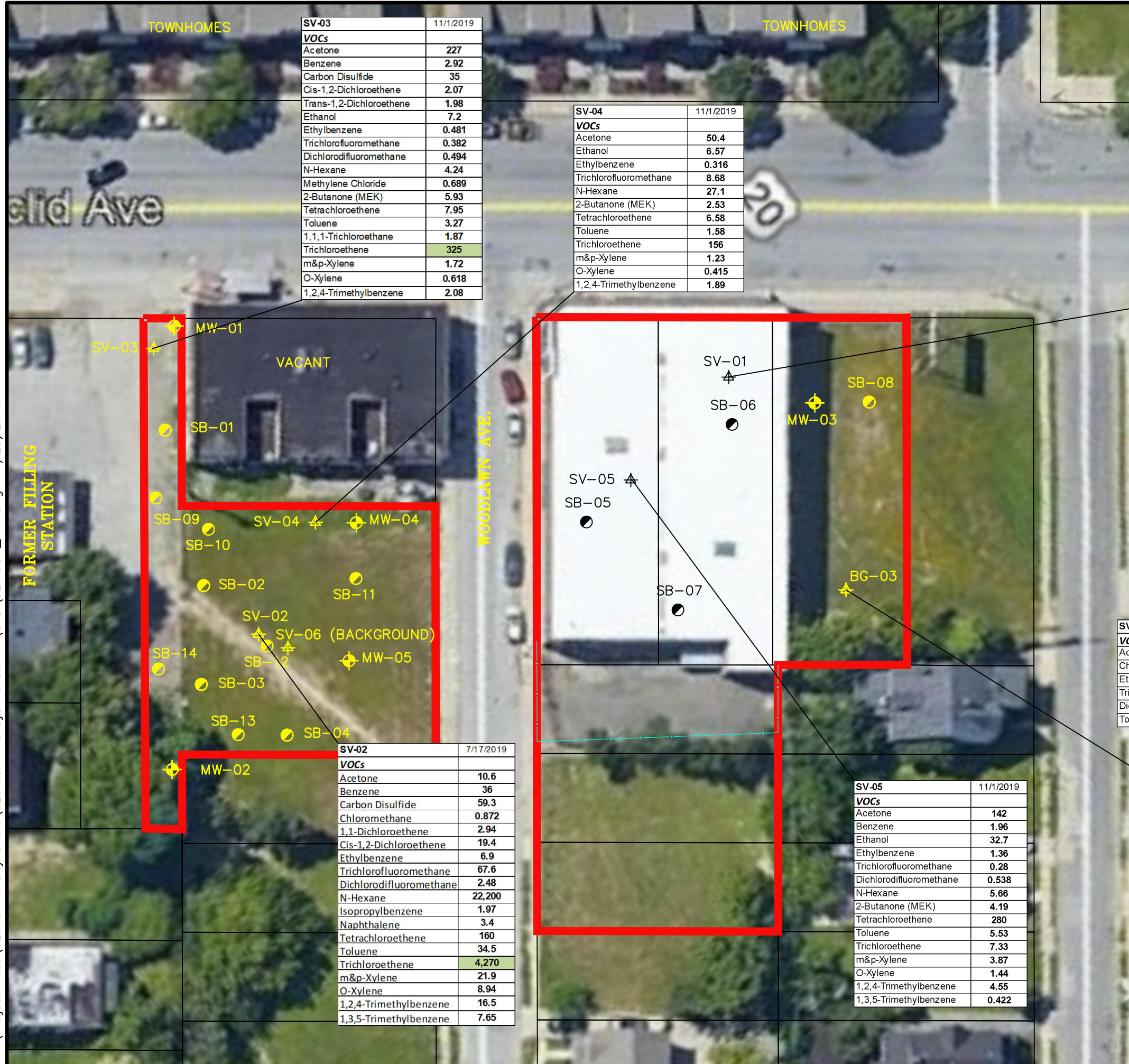
SB-13	10/31/2019	10/31/2019
	0-2 FT	6-8 FT
VOCs		
Benzene	<0.00109	0.159
n-Butylbenzene	<0.0137	0.00877
sec-Butylbenzene	<0.0137	0.0102
tert-Butylbenzene	<0.00547	0.00499
Ethylbenzene	<0.00274	0.0415
n-Hexane	<0.00547	0.969
Isopropylbenzene	<0.00274	0.0442
p-Isopropyltoluene	<0.00547	0.00857
2-Butanone (MEK)	0.0411	<0.0288
Naphthalene	0.00547	0.0106
n-Propylbenzene	<0.00547	0.0445
Toluene	<0.00547	0.00486
Trichloroethene (TCE)	0.00152	<0.00115
1,2,3-Trichloropropane	<0.0137	<0.0144
1,2,4-Trimethylbenzene	0.00413	0.298
1,3,5-Trimethylbenzene	0.00249	0.215
Xylenes, Total	<0.00712	2.19

SB-14	10/31/2019	10/31/2019
	0-2 FT	10-12 FT
VOCs		
Acetone	0.0166	0.0241
Benzene	0.0011	0.00082
cis-1,2-Dichloroethene	<0.00277	0.0996
Ethylbenzene	0.000956	<0.00282
n-Hexane	0.0119	<0.00564
2-Butanone (MEK)	0.0531	0.0602
Naphthalene	0.00698	<0.0141
Tetrachloroethene (PCE)	<0.00277	0.00331
Toluene	0.00293	0.00158
Trichloroethene (TCE)	<0.00111	3.63
1,2,4-Trimethylbenzene	0.00371	<0.00564
1,3,5-Trimethylbenzene	0.00125	<0.00564
Xylenes, Total	0.0101	<0.00733

MW-2	7/15/2019
	4-6 FT
VOCs	
Benzene	0.000547
Chloroform	0.000578
2-Butanone (MEK)	0.0228
Toluene	0.0041
1,2,4-Trimethylbenzene	0.00212
Xylenes, Total	0.00572
PAHs	
PAHs	NT
TPH	
TPH C6-C12	0.0903
TPH C20-C34	936
PCBs	
PCBs	NT
RCRA 8 Metals	
RCRA 8 Metals	NT

SB-2	7/15/2019
	10-12 FT
VOCs	
Chlorobenzene	0.00288
cis-1,2-Dichloroethene	0.0108
Ethylbenzene	0.000715
n-Hexane	0.00491
2-Butanone (MEK)	0.0249
Tetrachloroethene	0.00898
Toluene	0.00236
1,1,2-Trichloroethane	0.00721
1,2,4-Trimethylbenzene	0.00205
PAHs	
PAHs	ND
TPH	
TPH C6-C12	0.373
TPH C10-C20	3.14
TPH C20-C34	4.24
PCBs	
PCBs	ND
RCRA 8 Metals	
Mercury	0.00784
Arsenic	8.65
Barium	34.8
Cadmium	0.367
Chromium	12.9
Lead	9.94
Selenium	0.948

SB-3	7/15/2019
	6-8 FT
VOCs	
Chloroethane	0.00206
cis-1,2-Dichloroethene	



SV-03	11/1/2019
VOCs	
Acetone	227
Benzene	2.92
Carbon Disulfide	35
Cis-1,2-Dichloroethene	2.07
Trans-1,2-Dichloroethene	1.98
Ethanol	7.2
Ethylbenzene	0.481
Trichlorofluoromethane	0.382
Dichlorodifluoromethane	0.494
N-Hexane	4.24
Methylene Chloride	0.689
2-Butanone (MEK)	5.93
Tetrachloroethene	7.95
Toluene	3.27
1,1,1-Trichloroethane	1.87
Trichloroethene	325
m&p-Xylene	1.72
O-Xylene	0.618
1,2,4-Trimethylbenzene	2.08

SV-04	11/1/2019
VOCs	
Acetone	50.4
Ethanol	6.57
Ethylbenzene	0.316
Trichlorofluoromethane	8.68
N-Hexane	27.1
2-Butanone (MEK)	2.53
Tetrachloroethene	6.58
Toluene	1.58
Trichloroethene	156
m&p-Xylene	1.23
O-Xylene	0.415
1,2,4-Trimethylbenzene	1.89

SV-01	7/17/2019
VOCs	
Acetone	898
Allyl Chloride	137
Benzene	7.21
Carbon Disulfide	18.9
Chloroform	16.6
Ethanol	83.5
Ethylbenzene	18
Trichlorofluoromethane	1.36
Dichlorodifluoromethane	2.51
N-Hexane	12.4
Isopropylbenzene	29
2-Butanone (MEK)	18.4
Tetrachloroethene	407
Toluene	25.1
1,1,1-Trichloroethane	1.4
Trichloroethene	35.3
m&p-Xylene	70
O-Xylene	108
1,2,4-Trimethylbenzene	389
1,3,5-Trimethylbenzene	233

SV-06 (Background)	11/1/2019
VOCs	
Acetone	2.74
Chloromethane	0.488
Ethanol	4.35
Trichlorofluoromethane	0.237
Dichlorodifluoromethane	0.507
Toluene	0.312

BG-03	7/17/2019
VOCs	
Acetone	16.1
Chloromethane	1.24
Ethanol	6.83
Trichlorofluoromethane	1.31
Dichlorodifluoromethane	2.43
Toluene	1.03
Trichloroethene	2.42

SV-05	11/1/2019
VOCs	
Acetone	142
Benzene	1.96
Ethanol	32.7
Ethylbenzene	1.36
Trichlorofluoromethane	0.28
Dichlorodifluoromethane	0.538
N-Hexane	5.66
2-Butanone (MEK)	4.19
Tetrachloroethene	280
Toluene	5.53
Trichloroethene	7.33
m&p-Xylene	3.87
O-Xylene	1.44
1,2,4-Trimethylbenzene	4.55
1,3,5-Trimethylbenzene	0.422

SV-02	7/17/2019
VOCs	
Acetone	10.6
Benzene	36
Carbon Disulfide	59.3
Chloromethane	0.872
1,1-Dichloroethene	2.94
Cis-1,2-Dichloroethene	19.4
Ethylbenzene	6.9
Trichlorofluoromethane	67.6
Dichlorodifluoromethane	2.48
N-Hexane	22,200
Isopropylbenzene	1.97
Naphthalene	3.4
Tetrachloroethene	160
Toluene	34.5
Trichloroethene	4,270
m&p-Xylene	21.9
O-Xylene	8.94
1,2,4-Trimethylbenzene	16.5
1,3,5-Trimethylbenzene	7.65


LEGEND

— — — — — APPROX. PROPERTY LINE

⚡ — SOIL GAS SAMPLE POINTS

⊕ — GROUNDWATER MONITORING WELL

● — SOIL BORING



DRAWN BY: RTG
 CHECKED BY: RW
 DATE: 11/21/2019

SCALE: 1" = 40'

PARTNERS

31100 Solon Road, Suite G
 Solon, Ohio 44139
 PH: 1(800)763-1363

FIGURE 6: DISTRIBUTIONS OF COCs IN SUB-SLAB VAPOR MAP
MICKEYS PARCELS SITE
 12550-12558 EUCLID AVE, 1819-1823 WOODLAWN AVE AND
 1810 WOODLAWN AVE, EAST CLEVELAND, CUYAHOGA COUNTY, OHIO
FOR: UNIVERSITY CIRCLE, INC.

- Notes**
- VOCs = Volatile Organic Compounds
 - ND = Non-detect
 - Only detections are shown
 - All results are presented in micrograms per meter cubed. ($\mu\text{g}/\text{m}^3$) or parts per million (ppm)
 - Shaded results indicate an exceedance of a comparison standard

TABLES

Table 1
Summary of VOCs in Soil
Mickey's Parcels Site
12550 Euclid Avenue
East Cleveland, Cuyahoga County, Ohio

Sample ID (Depth) ¹	VAP Standards ²		SB-01 (2-4 FT)	SB-02 (10-12 FT)	SB-03 (6-8 FT)	SB-04 (10-12 FT)	SB-05 (4-6 FT)	SB-06 (6-8 FT)	SB-07 (4-6 FT)	SB-08 (8-10 FT)	MW-01 (10-12 FT)	MW-02 (4-6 FT)	MW-03 (0-2 FT)	SB-09 (0-2 FT)	SB-09 (10-12 FT)	SB-10 (0-2 FT)	SB-10 (14-16 FT)	SB-11 (0-2 FT)	SB-11 (14-16 FT)	SB-12 (0-2 FT)	SB-12 (10-12 FT)	SB-13 (0-2 FT)	SB-13 (6-8 FT)	SB-14 (0-2 FT)	SB-14 (10-12 FT)	MW-04 (0-2 FT)	MW-04 (12-14 FT)	MW-05 (0-2 FT)	MW-05 (8-10 FT)		
	Collection Date	GDSCS Commercial/Industrial Land Use ³	GDSCS Construction & Excavation Activities ⁴	Value	Value	Value	Value	Value	Value	Value	Value	Value	Value	Value	Value	Value	Value	Value	Value	Value	Value	Value	Value	Value	Value	Value	Value	Value	Value	Value	
Volatile Organic Compounds - VOCs																															
Acetone	mg/kg	110,000	110,000	<0.0279	<0.0287	<0.0297	<0.0269	<0.237	<0.0302	<0.0293	<0.0297	<0.0295	<0.0286	<0.0282	<0.0290	<0.0284	<0.0297	<0.0301	<0.0299	<0.0288	0.0209J	0.0228J	<0.0274	<0.0288	0.0166J	0.0241J	<0.0279	<0.0302	<0.0291	<0.232	
Acrylonitrile	mg/kg	32	62	<0.0139	<0.0144	<0.0149	<0.0134	<0.119	<0.0151	<0.0146	<0.0149	<0.0147	<0.0143	<0.0141	<0.0145	<0.0142	<0.0149	<0.0150	<0.0149	<0.0144	<0.0146	<0.0146	<0.0137	<0.0144	<0.0139	<0.0141	<0.0140	<0.0151	<0.0146	<0.116	
Benzene	mg/kg	140	1,200	<0.00111	<0.00115	<0.00119	<0.00107	0.0333	<0.00121	<0.00117	<0.00119	<0.00118	0.000547 J	<0.00113	<0.00116	<0.00114	<0.00119	<0.00120	<0.00119	<0.00115	<0.00117	<0.00117	<0.00109	0.159	0.00111J	0.00082J	<0.00112	0.000626J	<0.00117	<0.00927	
Bromobenzene	mg/kg	NE ⁵	NE	<0.0139	<0.0144	<0.0149	<0.0134	<0.119	<0.0151	<0.0146	<0.0149	<0.0147	<0.0143	<0.0141	<0.0145	<0.0142	<0.0149	<0.0150	<0.0149	<0.0144	<0.0146	<0.0146	<0.0137	<0.0144	<0.0139	<0.0141	<0.0140	<0.0151	<0.0146	<0.116	
Bromodichloromethane	mg/kg	35	300	<0.00279	<0.00287	<0.00297	<0.00269	<0.237	<0.0302	<0.0293	<0.0297	<0.0295	<0.0286	<0.0282	<0.0290	<0.0284	<0.00297	<0.00301	<0.00299	<0.00288	<0.00292	<0.00293	<0.00274	<0.00288	<0.00277	<0.00282	<0.00279	<0.00302	<0.00291	<0.232	
Bromofrom	mg/kg	6,200	130,000	<0.0279	<0.0287	<0.0297	<0.0269	<0.237	<0.0302	<0.0293	<0.0297	<0.0295	<0.0286	<0.0282	<0.0290	<0.0284	<0.0297	<0.0301	<0.0299	<0.0288	<0.0292	<0.00293	<0.00274	<0.00288	<0.00277	<0.00282	<0.00279	<0.00302	<0.00291	<0.232	
Bromomethane	mg/kg	82	550	<0.0139	<0.0144	<0.0149	<0.0134	<0.119	<0.0151	<0.0146	<0.0149	<0.0147	<0.0143	<0.0141	<0.0145	<0.0142	<0.0149	<0.0150	<0.0149	<0.0144	<0.0146	<0.0146	<0.0137	<0.0144	<0.0139	<0.0141	<0.0140	<0.0151	<0.0146	<0.116	
n-Butylbenzene	mg/kg	110 ⁶	110 ⁶	<0.0139	<0.0144	<0.0149	<0.0134	0.566	<0.0151	<0.0146	<0.0149	<0.0147	<0.0143	<0.0141	<0.0145	<0.0142	<0.0149	<0.0150	<0.0149	<0.0144	<0.0146	<0.0146	<0.0137	0.00877J	<0.0139	<0.0141	<0.0140	0.0211	<0.0146	<0.116	
sec-Butylbenzene	mg/kg	140 ⁶	140 ⁶	<0.0139	<0.0144	<0.0149	<0.0134	0.236	<0.0151	<0.0146	<0.0149	<0.0147	<0.0143	<0.0141	<0.0145	<0.0142	<0.0149	<0.0150	<0.0149	<0.0144	<0.0146	<0.0146	<0.0137	0.0102J	<0.0139	<0.0141	<0.0140	0.0626	<0.0146	0.029J	
tert-Butylbenzene	mg/kg	180 ⁶	180 ⁶	<0.00557	<0.00575	<0.00595	<0.00537	<0.0475	<0.0604	<0.00586	<0.00594	<0.00589	<0.00572	<0.00564	<0.00581	<0.00569	0.00184J	<0.00601	<0.00597	<0.00576	<0.00584	<0.00586	<0.00547	0.00499J	<0.00555	<0.00564	<0.00558	0.00575J	<0.00583	<0.0464	
Carbon tetrachloride	mg/kg	79	460	<0.00557	<0.00575	<0.00595	<0.00537	<0.0475	<0.0604	<0.00586	<0.00594	<0.00589	<0.00572	<0.00564	<0.00581	<0.00569	<0.00595	<0.00601	<0.00597	<0.00576	<0.00584	<0.00586	<0.00547	<0.00555	<0.00564	<0.00558	<0.00564	<0.00558	<0.00583	<0.0464	
Chlorobenzene	mg/kg	760	760	<0.00279	0.00288	<0.00297	<0.00269	<0.237	<0.0302	<0.0293	<0.0297	<0.0295	<0.0286	<0.0282	<0.00290	<0.00284	<0.00297	<0.00301	<0.00299	<0.00288	<0.00292	<0.00293	<0.00274	<0.00288	<0.00277	<0.00282	<0.00279	<0.00302	<0.00291	<0.232	
Chlorodibromomethane	mg/kg	84	770	<0.00279	<0.00287	<0.00297	<0.00269	<0.237	<0.0302	<0.0293	<0.0297	<0.0295	<0.0286	<0.0282	<0.00290	<0.00284	<0.00297	<0.00301	<0.00299	<0.00288	<0.00292	<0.00293	<0.00274	<0.00288	<0.00277	<0.00282	<0.00279	<0.00302	<0.00291	<0.232	
Chloroethane	mg/kg	2,100	2,100	<0.00557	<0.00575	0.00206 J	<0.00537	<0.0475	<0.0604	<0.00586	<0.00594	<0.00589	<0.00572	<0.00564	<0.00581	<0.00569	<0.00595	<0.00601	<0.00597	<0.00576	<0.00584	<0.00586	<0.00547	<0.00555	<0.00564	<0.00558	<0.00564	<0.00558	<0.00583	<0.0464	
Chloroform	mg/kg	38	320	<0.00279	<0.00287	<0.00297	<0.00269	<0.237	<0.0302	<0.0293	<0.0297	<0.0295	0.000576 J	<0.00282	<0.00290	<0.00284	<0.00297	<0.00301	<0.00299	<0.00288	<0.00292	<0.00293	<0.00274	<0.00288	<0.00277	<0.00282	<0.00279	<0.00302	<0.00291	<0.232	
Chloromethane	mg/kg	1,300	1,300	<0.0139	<0.0144	<0.0149	<0.0134	<0.119	<0.0151	<0.0146	<0.0149	<0.0147	<0.0143	<0.0141	<0.0145	<0.0142	<0.0149	<0.0150	<0.0149	<0.0144	<0.0146	<0.0146	<0.0137	<0.0144	<0.0139	<0.0141	<0.0140	<0.0151	<0.0146	<0.116	
2-Chlorotoluene	mg/kg	NE	NE	<0.00279	<0.00287	<0.00297	<0.00269	<0.237	<0.0302	<0.0293	<0.0297	<0.0295	<0.0286	<0.0282	<0.00290	<0.00284	<0.00297	<0.00301	<0.00299	<0.00288	<0.00292	<0.00293	<0.00274	<0.00288	<0.00277	<0.00282	<0.00279	0.00495	<0.00291	<0.232	
4-Chlorotoluene	mg/kg	NE	NE	<0.00557	<0.00575	<0.00595	<0.00537	<0.0475	<0.0604	<0.00586	<0.00594	<0.00589	<0.00572	<0.00564	<0.00581	<0.00569	<0.00595	<0.00601	<0.00597	<0.00576	<0.00584	<0.00586	<0.00547	<0.00555	<0.00564	<0.00558	<0.00564	<0.00558	<0.00583	<0.0464	
1,2-Dibromo-3-Chloropropane	mg/kg	1.7	15	<0.00279	<0.00287	<0.00297	<0.00269	<0.237	<0.0302	<0.0293	<0.0297	<0.0295	<0.0286	<0.0282	<0.00290	<0.00284	<0.00297	<0.00301	<0.00299	<0.00288	<0.00292	<0.00293	<0.00274	<0.00288	<0.00277	<0.00282	<0.00279	<0.00302	<0.00291	<0.232	
1,2-Dibromoethane (EDB)	mg/kg	4.4	38	<0.00279	<0.00287	<0.00297	<0.00269	<0.237	<0.0302	<0.0293	<0.0297	<0.0295	<0.0286	<0.0282	<0.00290	<0.00284	<0.00297	<0.00301	<0.00299	<0.00288	<0.00292	<0.00293	<0.00274	<0.00288	<0.00277	<0.00282	<0.00279	<0.00302	<0.00291	<0.232	
Dibromomethane	mg/kg	2,800	2,800	<0.00557	<0.00575	<0.00595	<0.00537	<0.0475	<0.0604	<0.00586	<0.00594	<0.00589	<0.00572	<0.00564	<0.00581	<0.00569	<0.00595	<0.00601	<0.00597	<0.00576	<0.00584	<0.00586	<0.00547	<0.00555	<0.00564	<0.00558	<0.00564	<0.00558	<0.00583	<0.0464	
1,2-Dichlorobenzene	mg/kg	380	380	<0.00557	<0.00575	<0.00595	<0.00537	0.028 J	<0.0604	<0.00586	<0.00594	<0.00589	<0.00572	<0.00564	<0.00581	<0.00569	<0.00595	<0.00601	<0.00597	<0.00576	<0.00584	0.00245J	<0.00547	<0.00555	<0.00564	<0.00558	<0.00564	<0.00558	<0.00583	<0.0464	
1,3-Dichlorobenzene	mg/kg	NE	NE	<0.00557	<0.00575	<0.00595	<0.00537	<0.0475	<0.0604	<0.00586	<0.00594	<0.00589	<0.00572	<0.00564	<0.00581	<0.00569	<0.00595	<0.00601	<0.00597	<0.00576	<0.00584	<0.00586	<0.00547	<0.00555	<0.00564	<0.00558	<0.00564	<0.00558	<0.00583	<0.0464	
1,4-Dichlorobenzene	mg/kg	310	2,600	<0.00557	<0.00575	<0.00595	<0.00537	<0.0475	<0.0604	<0.00586	<0.00594	<0.00589	<0.00572	<0.00564	<0.00581	<0.00569	<0.00595	<0.00601	<0.00597	<0.00576	<0.00584	<0.00586	<0.00547	<0.00555	<0.00564	<0.00558	<0.00564	<0.00558	<0.00583	<0.0464	
Dichlorodifluoromethane	mg/kg	850	850	<0.00279	<0.00287	<0.00297	<0.00269	<0.237	<0.0302	<0.0293	<0.0297	<0.0295	<0.0286	<0.0282	<0.00290	<0.00284	<0.00297	<0.00301	<0.00299	<0.00288	<0.00292	<0.00293	<0.00274	<0.00288	<0.00277	<0.00282	<0.00279	<0.00302	<0.00291	<0.232	
1,1-Dichloroethane	mg/kg	420	1,700	<0.00279	<0.00287	<0.00297	<0.00269	<0.237	<0.0302	<0.0293	<0.0297	<0.0295	<0.0286	<0.0282	<0.00290	<0.00284	<0.00297	<0.00301	<0.00299	<0.00288	<0.00292	<0.00293	<0.00274	<0.00288	<0.00277	<0.00282	<0.0				

Table 2
Summary of VOCs in Groundwater
Mickey's Parcels Site
12550 Euclid Avenue
East Cleveland, Cuyahoga County, Ohio

Sample ID		VISL ²	MW-01	MW-02	MW-03	MW-04	MW-05
Collection Date			7/17/2019	7/17/2019	7/17/2019	11/01/2019	11/01/2019
Parameter	Units ¹	Commercial Scenario	Value	Value	Value	Value	Value
Volatile Organic Compounds - VOCs							
Acetone	mg/L	95,000	<0.0100	<0.0100	<0.0100	<0.0100	<0.0100
Acrolein	mg/L	0.018	<0.00887	<0.00887	<0.00887	<0.00887	<0.00887
Acrylonitrile	mg/L	186	<0.00187	<0.00187	<0.00187	<0.00187	<0.00187
Benzene	mg/L	0.069	<0.000331	<0.000331	<0.000331	<0.000331	<0.000331
Bromobenzene	mg/L	2.6	<0.000352	<0.000352	<0.000352	<0.000352	<0.000352
Bromodichloromethane	mg/L	0.038	<0.000380	<0.000380	<0.000380	<0.000380	<0.000380
Bromoform	mg/L	5.1	<0.000469	<0.000469	<0.000469	<0.000469	<0.000469
Bromomethane	mg/L	0.07	<0.000866	<0.000866	<0.000866	<0.000866	<0.000866
n-Butylbenzene	mg/L	NIT	<0.000361	<0.000361	<0.000361	0.000409 J	0.000397 J
sec-Butylbenzene	mg/L	NIT	<0.000365	<0.000365	<0.000365	0.00737	0.00645
tert-Butylbenzene	mg/L	NIT	<0.000399	<0.000399	<0.000399	0.00187	0.00168
Carbon tetrachloride	mg/L	0.018	<0.000379	<0.000379	<0.000379	<0.000379	<0.000379
Chlorobenzene	mg/L	1.72	<0.000348	<0.000348	<0.000348	<0.000348	<0.000348
Chlorodibromomethane	mg/L	NIT	<0.000327	<0.000327	<0.000327	<0.000327	<0.000327
Chloroethane	mg/L	NIT	<0.000453	<0.000453	<0.000453	<0.000453	<0.000453
Chloroform	mg/L	0.04	<0.000324	<0.000324	<0.000324	<0.000324	<0.000324
Chloromethane	mg/L	1.09	<0.000276	<0.000276	<0.000276	<0.000276	<0.000276
2-Chlorotoluene	mg/L	NIT	<0.000375	<0.000375	<0.000375	<0.000375	<0.000375
4-Chlorotoluene	mg/L	NIT	<0.000351	<0.000351	<0.000351	<0.000351	<0.000351
1,2-Dibromo-3-Chloropropane	mg/L	0.01	<0.00133	<0.00133	<0.00133	<0.00133	<0.00133
1,2-Dibromoethane (EDB)	mg/L	0.018	<0.000381	<0.000381	<0.000381	<0.000381	<0.000381
Dibromomethane	mg/L	1.09	<0.000346	<0.000346	<0.000346	<0.000346	<0.000346
1,2-Dichlorobenzene	mg/L	29	<0.000349	<0.000349	<0.000349	<0.000349	<0.000349
1,3-Dichlorobenzene	mg/L	NIT	<0.000220	<0.000220	<0.000220	<0.000220	<0.000220
1,4-Dichlorobenzene	mg/L	0.029	<0.000274	<0.000274	<0.000274	<0.000274	<0.000274
Dichlorodifluoromethane	mg/L	0.063	<0.000551	<0.000551	<0.000551	<0.000551	<0.000551
1,1-Dichloroethane	mg/L	0.62	<0.000259	<0.000259	<0.000259	<0.000259	<0.000259
1,2-Dichloroethane (EDC)	mg/L	0.20	<0.000361	<0.000361	<0.000361	<0.000361	<0.000361
1,1-Dichloroethene	mg/L	1.40	<0.000398	<0.000398	<0.000398	<0.000398	<0.000398
cis-1,2-Dichloroethene (cis-DCE)	mg/L	NIT	0.00097 J	<0.000260	<0.000260	<0.000260	<0.000260
trans-1,2-Dichloroethene	mg/L	NIT	<0.000396	<0.000396	<0.000396	<0.000396	<0.000396
1,2-Dichloropropane	mg/L	0.31	<0.000306	<0.000306	<0.000306	<0.000306	<0.000306
1,1-Dichloropropene	mg/L	NIT	<0.000352	<0.000352	<0.000352	<0.000352	<0.000352
1,3-Dichloropropane	mg/L	NIT	<0.000366	<0.000366	<0.000366	<0.000366	<0.000366
cis-1,3-Dichloropropene	mg/L	0.45	<0.000418	<0.000418	<0.000418	<0.000418	<0.000418
trans-1,3-Dichloropropene	mg/L	NIT	<0.000419	<0.000419	<0.000419	<0.000419	<0.000419
2,2-Dichloropropane	mg/L	NIT	<0.000321	<0.000321	<0.000321	<0.000321	<0.000321
Ethylbenzene	mg/L	0.35	<0.000384	<0.000384	<0.000384	<0.000384	<0.000384
Hexachloro-1,3-butadiene	mg/L	0.039	<0.000256	<0.000256	<0.000256	<0.000256	<0.000256
n-Hexane	mg/L	0.079	<0.000736	<0.000736	<0.000736	<0.000736	<0.000736
Isopropylbenzene	mg/L	3.7	<0.000326	<0.000326	<0.000326	0.00474	0.000787 J
p-Isopropyltoluene	mg/L	NIT	<0.000350	<0.000350	<0.000350	<0.000350	<0.000350
2-Butanone (MEK)	mg/L	18,950	<0.00393	<0.00393	<0.00393	<0.00393	<0.00393
Methylene Chloride	mg/L	35	<0.00100	<0.00100	<0.00100	<0.00100	<0.00100
4-Methyl-2-pentanone (MIBK)	mg/L	5,288	<0.00214	<0.00214	<0.00214	<0.00214	<0.00214
Methyl tert-butyl ether (MTBE)	mg/L	36	<0.000367	<0.000367	<0.000367	<0.000367	<0.000367
Naphthalene	mg/L	0.59	<0.00100	<0.00100	<0.00100	<0.00100	<0.00100
n-Propylbenzene	mg/L	26	<0.000349	<0.000349	<0.000349	0.00127	0.000483 J
Styrene	mg/L	93	<0.000307	<0.000307	<0.000307	<0.000307	<0.000307
1,1,1,2-Tetrachloroethane	mg/L	0.42	<0.000385	<0.000385	<0.000385	<0.000385	<0.000385
1,1,2,2-Tetrachloroethane	mg/L	0.34	<0.000130	<0.000130	<0.000130	<0.000130	<0.000130
Tetrachloroethene (PCE)	mg/L	1.1 ³	<0.000372	<0.000372	<0.000372	<0.000372	<0.000372
Toluene	mg/L	173	<0.000412	<0.000412	<0.000412	<0.000412	<0.000412
1,2,3-Trichlorobenzene	mg/L	NIT	<0.000230	<0.000230	<0.000230	<0.000230	<0.000230
1,2,4-Trichlorobenzene	mg/L	NIT	<0.000355	<0.000355	<0.000355	<0.000355	<0.000355
1,1,1-Trichloroethane	mg/L	60	0.000569 J	<0.000319	<0.000319	<0.000319	<0.000319
1,1,2-Trichloroethane	mg/L	0.058	<0.000383	<0.000383	<0.000383	<0.000383	<0.000383
Trichloroethene (TCE)	mg/L	0.044 ³	0.0158	<0.000398	<0.000398	0.01	<0.000398
Trichlorofluoromethane	mg/L	NIT	<0.00120	<0.00120	<0.00120	<0.00120	<0.00120
1,2,3-Trichloropropane	mg/L	0.235	<0.000807	<0.000807	<0.000807	<0.000807	<0.000807
1,2,4-Trimethylbenzene	mg/L	2.8	<0.000373	<0.000373	<0.000373	<0.000373	0.00179
1,3,5-Trimethylbenzene	mg/L	NSV	<0.000387	<0.000387	<0.000387	<0.000387	<0.000387
Vinyl chloride	mg/L	0.074 ³	<0.000259	<0.000259	<0.000259	<0.000259	<0.000259
Xylenes, Total	mg/L	3.79	<0.00106	<0.00106	<0.00106	<0.00106	<0.00106

Notes

1. mg/L = milligrams per liter
 2. USEPA VISL Target Groundwater Concentration for Commercial Use
 3. Ohio EPA Response Action Levels in Groundwater
- NE: No standard established by Ohio EPA; NSV: Not sufficiently volatile; NIT: No inhalation toxicity
J: The identification of the analyte is acceptable; the reported value is an estimate.
Bold numbers = concentration above detection limits.
Bold and shaded = concentration above a comparison standard.

Table 3
Summary of VOCs in Sub-Slab Vapor, Soil Gas, and Ambient Air
Mickey's Parcels Site
12550 Euclid Avenue
East Cleveland, Cuyahoga County, Ohio

Sample ID		Ohio VAP Generic Indoor Air Standard with Applied Attenuation Factor	Ohio EPA Vapor Intrusion Guidance	SV-01	SV-02	BG-03	SV-03	SV-04	SV-05	SV-06 (Background)
Collection Date				7/17/2019	7/17/2019	7/17/2019	11/1/2019	11/1/2019	11/1/2019	11/1/2019
Parameter	Units ¹	Commercial/Industrial Land Use ²	Chronic Response Action Levels - Commercial Land Use ³	Value	Value	Value	Value	Value	Value	Value
Volatile Organic Compounds - VOCs										
Acetone	µg/m ³	4,666,667	NE	898	10.6	16.1	227	50.4	142	2.74
Allyl Chloride	µg/m ³	146	NE	<0.626	<0.626	<0.626	<0.200	<0.200	<0.200	<0.200
Benzene	µg/m ³	533	NE	7.21	36	<0.639	2.92	<0.200	1.96	<0.200
Benzyl Chloride	µg/m ³	83	NE	<1.04	<1.04	<1.04	<0.200	<0.200	<0.200	<0.200
Bromodichloromethane	µg/m ³	110	NE	<1.34	<1.34	<1.34	<0.200	<0.200	<0.200	<0.200
Bromoform	µg/m ³	NE	NE	<6.21	<6.21	<6.21	<0.600	<0.600	<0.600	<0.600
Bromomethane	µg/m ³	733	NE	<0.776	<0.776	<0.776	<0.200	<0.200	<0.200	<0.200
Carbon Disulfide	µg/m ³	103,333	NE	18.9	59.3	<0.622	35	<0.200	<0.200	<0.200
Carbon Tetrachloride	µg/m ³	680	680	<1.26	<1.26	<1.26	<0.200	<0.200	<0.200	<0.200
Chlorobenzene	µg/m ³	7,333	NE	<0.924	<0.924	<0.924	<0.200	<0.200	<0.200	<0.200
Chloroethane	µg/m ³	1,466,666	NE	<0.528	<0.528	<0.528	<0.200	<0.200	<0.200	<0.200
Chloroform	µg/m ³	180	180	16.6	<0.973	<0.973	<0.200	<0.200	<0.200	<0.200
Chloromethane	µg/m ³	13,000	NE	<0.413	0.872	1.24	<0.200	<0.200	<0.200	0.488
Chlorodibromomethane	µg/m ³	150	NE	<1.70	<1.70	<1.70	<0.200	<0.200	<0.200	<0.200
1,2-Dibromoethane	µg/m ³	6.67	NE	<1.54	<1.54	<1.54	<0.200	<0.200	<0.200	<0.200
1,2-Dichlorobenzene	µg/m ³	29,333	NE	<1.20	<1.20	<1.20	<0.200	<0.200	<0.200	<0.200
1,3-Dichlorobenzene	µg/m ³	NE	NE	<1.20	<1.20	<1.20	<0.200	<0.200	<0.200	<0.200
1,4-Dichlorobenzene	µg/m ³	366	NE	<1.20	<1.20	<1.20	<0.200	<0.200	<0.200	<0.200
1,2-Dichloroethane	µg/m ³	156	NE	<0.810	<0.810	<0.810	<0.200	<0.200	<0.200	<0.200
1,1-Dichloroethane	µg/m ³	2,566	NE	<0.802	<0.802	<0.802	<0.200	<0.200	<0.200	<0.200
1,1-Dichloroethene	µg/m ³	29,333	NE	<0.793	2.94	<0.793	<0.200	<0.200	<0.200	<0.200
Cis-1,2-Dichloroethene	µg/m ³	NE	NE	<0.793	19.4	<0.793	2.07	<0.200	<0.200	<0.200
Trans-1,2-Dichloroethene	µg/m ³	8666	NE	<0.793	<0.793	<0.793	1.98	<0.200	<0.200	<0.200
1,2-Dichloropropane	µg/m ³	400	NE	<0.924	<0.924	<0.924	<0.200	<0.200	<0.200	<0.200
Cis-1,3-Dichloropropene	µg/m ³	NE	NE	<0.908	<0.908	<0.908	<0.200	<0.200	<0.200	<0.200
Trans-1,3-Dichloropropene	µg/m ³	NE	NE	<0.908	<0.908	<0.908	<0.200	<0.200	<0.200	<0.200
1,4-Dioxane	µg/m ³	NE	NE	<0.721	<0.721	<0.721	<0.200	<0.200	<0.200	<0.200
Ethanol	µg/m ³	NE	NE	83.5	<1.19	6.83	7.2	6.57	32.7	4.35
Ethylbenzene	µg/m ³	1,633	NE	18	6.9	<0.867	0.481	0.316	1.36	<0.200
Trichlorofluoromethane	µg/m ³	103,333	NE	1.36	67.6	1.31	0.382	8.68	0.28	0.237
Dichlorodifluoromethane	µg/m ³	NE	NE	2.51	2.48	2.43	0.494	<0.200	0.538	0.507
Hexachloro-1,3-Butadiene	µg/m ³	NE	NE	<6.73	<6.73	<6.73	<0.630	<0.630	<0.630	<0.630
N-Hexane	µg/m ³	103,333	NE	12.4	22,200	<0.705	4.24	27.1	5.66	<0.200
Isopropylbenzene	µg/m ³	60,000	NE	29	1.97	<0.983	<0.200	<0.200	<0.200	<0.200
Methylene Chloride	µg/m ³	86,666	NE	<0.694	<0.694	<0.694	0.689	<0.200	<0.200	<0.200
Methyl Butyl Ketone	µg/m ³	NE	NE	<5.11	<5.11	<5.11	<1.25	<1.25	<1.25	<1.25
2-Butanone (MEK)	µg/m ³	733,333	NE	18.4	<3.69	<3.69	5.93	2.53	4.19	<1.25
4-Methyl-2-Pentanone (MIBK)	µg/m ³	433,333	NE	<5.12	<5.12	<5.12	<1.25	<1.25	<1.25	<1.25
Methyl Methacrylate	µg/m ³	103,333	NE	<0.819	<0.819	<0.819	<0.200	<0.200	<0.200	<0.200
Methyl Tert-Butyl Ether (MTBE)	µg/m ³	15,666	NE	<0.721	<0.721	<0.721	<0.200	<0.200	<0.200	<0.200
Naphthalene	µg/m ³	120	120	<3.30	3.4	<3.30	<0.630	<0.630	<0.630	<0.630
Styrene	µg/m ³	146,666	NE	<0.851	<0.851	<0.851	<0.200	<0.200	<0.200	<0.200
1,1,2,2-Tetrachloroethane	µg/m ³	70	NE	<1.37	<1.37	<1.37	<0.200	<0.200	<0.200	<0.200
Tetrachloroethene	µg/m ³	5,800	5,800	407	160	<1.36	7.95	6.58	280	<0.200
Toluene	µg/m ³	733,333	NE	25.1	34.5	1.03	3.27	1.58	5.53	0.312
1,2,4-Trichlorobenzene	µg/m ³	293	NE	<4.66	<4.66	<4.66	<0.630	<0.630	<0.630	<0.630
1,1,1-Trichloroethane	µg/m ³	733,333	NE	1.4	<1.09	<1.09	1.87	<0.200	<0.200	<0.200
1,1,2-Trichloroethane	µg/m ³	256	NE	<1.09	<1.09	<1.09	<0.200	<0.200	<0.200	<0.200
Trichloroethene	µg/m ³	290	290	35.3	4,270	2.42	325	156	7.33	<0.200
Vinyl Acetate	µg/m ³	29,333	NE	<0.704	<0.704	<0.704	<0.200	<0.200	<0.200	<0.200
Vinyl Chloride	µg/m ³	930	930	<0.511	<0.511	<0.511	<0.200	<0.200	<0.200	<0.200
m&p-Xylene	µg/m ³	14,666	NE	70	21.9	<1.73	1.72	1.23	3.87	<0.400
O-Xylene	µg/m ³	14,666	NE	108	8.94	<0.867	0.618	0.415	1.44	<0.200
1,2,4-Trimethylbenzene	µg/m ³	1,033	NE	389	16.5	<0.982	2.08	1.89	4.55	<0.200
1,3,5-Trimethylbenzene	µg/m ³	NE	NE	233	7.65	<0.982	<0.200	<0.200	0.422	<0.200

Notes
1. µg/m³ = micrograms per meter cubed.
2. Ohio VAP Generic Indoor Air Standards due to Vapor Intrusion (Commercial/Industrial Land Use) with an attenuation factor of 0.03
NE: No regulatory limits established
Bold numbers indicate a concentration above laboratory RDLs.
Bold and shaded numbers indicate a concentration above a comparison standard.

APPENDIX H ADDITIONAL INFORMATION

86' EUCLID AVE

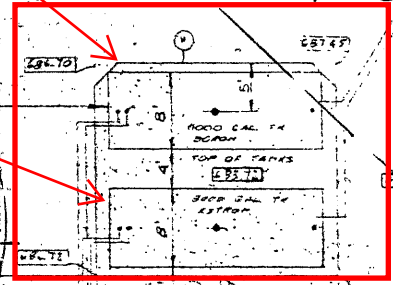
2 STORY BRICK STORES & APARTMENTS

6,000-Gallon Gasoline UST

3,000-Gallon Gasoline UST

EXIST. GATES TO REMAIN (part)
NEW ELEC. CONTROL BY OTHERS

UNDERGROUND CONDUIT BY GENERAL CONTR.



P-1220-AI

1 STORY BRICK STORES

2' BLACKTOP ON 6" SLAG BASE

EXIST. CHAIN LINK FENCE TO REMAIN (part)

LAKEVIEW AVE.

1/2 STORY BRICK GARAGE

FRAME E
TILE GARAGE

FRAME
GARAGE

1,000-Gallon Oil UST

OTHERS

CONDUIT
CONTR

1000 GAL SLOP OIL TNC
TOP TO BE 3'-0"
BELOW FIN GR.

FIN. FL. GR.

1220-AL

Note indicating that
the USTs were
already removed

8-18-88 NOTE
GAS ISLANDS AND
FUEL TANKS HAVE ALREADY
BEEN REMOVED FROM SITE
(fact)

NOTE
REMOVE ALL BUILDING AND
OTHER OBSTRUCTIONS FROM
CONSTRUCTION SITE
FINISHED GRADES
BENCH MARK
GEODEIC MONUMENT 2.4
42' NORTH OF E. EUCLID AVE.
OF ALBURNDALE RD.
ELEV. 537.24

THE STANDARD OIL
CONSTRUCTION AND MAINT
DOMESTIC MARKETING
MIDLAND BUILDING



EUCLID A
LAKEVIEW
E. CLEVELAND
CUYAHOGA C

DWG. NO. CLE 500

SCALE 1"=10'
DATE 3-2-1967
REVISIONS

MADE BY
CHECK

REC'D AUG 19 1988
ENGINEERING DEPT.

1967
AS-BUILT
PLAN CONDITIONS

APPENDIX I PROFESSIONAL RESUMES



PARTNERS

Michael Z. Bitto
Associate Director Due
Diligence Services

FIELDS OF COMPETENCE

- Brownfield Redevelopment
- Senior Project Oversight
- USEPA Grant Funded Projects
- Regulatory Compliance
- National Pollution Discharge Elimination System (NPDES) permits
- SARA Tier II and Toxic Release Inventory (TRI) reporting,
- Beneficial Reuse Permitting,
- Spill Prevention, Control and Countermeasure (SPCC) Plans,
- Hazardous Waste Contingency and Integrated Contingency Plans,
- Stormwater Pollution Prevention Plans (SWPPP),
- Integrative Alternative Waste Management Plans (IAWMP)

CREDENTIALS

- BS Geology, Mount Union College, Alliance, Ohio

EXPERIENCE SUMMARY

Mr. Bitto is the Associate Director, Due Diligence Services and is responsible for developing, planning, coordinating and directing projects, which include desktop reviews and American Society for Testing and Materials (ASTM) Phase I Assessments, environmental compliance audits, regulatory reporting, permit application and reviews, program development, ASTM and Ohio Voluntary Action Program (VAP) Phase II site investigations and reports. He is responsible for project technical scope development and scope change, and maintains effective communication throughout projects between subcontractors, team members and the client.

In addition, Mr. Bitto is the Project Coordinator and Subcontract Manager for all Environmental Services associated with Partners' prime contract with the Northeast Ohio Regional Sewer District (District) for their Capital Improvement Project (CIP), a \$3 billion, 25-year program that will reduce the total volume of raw sewage discharges to surface water from 4.5 billion gallons to 494 million gallons annually. As Project Coordinator, Mr. Bitto serves as the primary Project Manager responsible for environmental project technical scope development and scope change, project coordination, reporting and maintains effective communication throughout projects between subcontractors, project managers, technical staff and the District. Since its inception in 2014, Mr. Bitto has assisted the District with over 30 CIP projects, including over 30 Phase I Environmental Site Assessments (ESAs); over 20 Limited Phase II Investigations (Phase IIs); the submittal of three (3) successful United States Environmental Protection Agency (USEPA) Cleanup Grants; several document, third-party and remedial cost projection reviews; an illicit discharge investigation; written program development; integration of remedial designs into engineering designs; the development of engineering/construction specifications for sewer and green infrastructure (GI) construction; decision tree analysis's for waste management; and transactional due diligence.

SELECTED PROJECTS

EPCRA - Contech Metal Construction Manufacturing Facilities:

Conducted a detailed SARA regulation compliance audit on Tier II reporting and SARA Title III documentation/reporting (Toxic Release Inventory) facility-wide at 28 states. Mr. Bitto assisted the company facilities and their counsel to achieve EPCRA compliance on state, county and local municipality levels. Mr. Bitto was retained by the company and their counsel during the applicable agency facility inspections. Mr. Bitto was responsible for achieving initial compliance, instructing company to maintain compliance, calculate threshold quantities, establish and maintain communication with applicable agencies, and assisting counsel with company response to regulators.

NPDES and SWPPP – Various Facilities: Conducted on-site inspection, data gathering, and report preparation. Submitted Notice of Intents and created SWPPP plans for the following industries: Bulk chemical storage, Specialty chemical manufacturer, Plastic mold injection, Machining, Coating, and Secondary Smelting.



Valerie E. Weir, CPG
Senior Hydrogeologist

FIELDS OF COMPETENCE

- Brownfield Redevelopment
- Human Health Risk Assessment
- Groundwater Modeling
- Ecological Risk Assessment
- Statistical Evaluation
- Underground Storage Tanks
- Remediation
- Senior Project Oversight

CREDENTIALS

- BS Geology, Kent State University, Kent, Ohio, 1992
- MS Hydrogeology, Kent State University, Kent, Ohio, 1996
- Certified Professional Geologist, American Institute of Professional Geologists

PRESENTATIONS/PUBLICATIONS

- *Evaluation of Background Metal Soil Concentrations in Cuyahoga County – Cleveland Area.* Ohio EPA, 2013. Coauthored with Ohio EPA Workgroup.
- Presenter, Ohio EPA VAP Certified Professionals Training Course, “Determining Background Concentrations in the Voluntary Action Program”.

EXPERIENCE SUMMARY

Ms. Weir is a Senior Hydrogeologist with Partners with over 25 years of experience in the environmental industry. Her work includes conducting groundwater fate and transport modeling, human health risk assessment, ecological risk assessment, trend analysis, and statistical evaluation primarily in support of Brownfield Redevelopment under the Ohio EPA Voluntary Action Program (VAP).

Ms. Weir has an in-depth knowledge of toxicology and regulatory experience allowing for the development and defense of realistic risk-based cleanup goals. Her familiarity with emerging regulations and changing approaches help her proactively manage current and potential future liabilities. Ms. Weir has conducted risk assessments for industrial, commercial, construction, residential, agricultural, and recreational land uses. Over 20 of her projects have been issued regulatory closure/no further action status and/or covenants not to sue.

Her experience with fate and transport modeling includes modeling of chemicals of concern from soil leaching into groundwater and modeling of groundwater systems. Ms. Weir has modeled numerous chlorinated solvent and petroleum related plumes. Notably, she conducted groundwater modeling for a first of its kind site closure under the Michigan DEQ as sufficient evidence that concentrations of contaminants would not migrate beyond a City wide groundwater use restriction boundary. Her experience includes use of models such as BIOCHLOR, BIOSCREEN, MODFLOW, SESOIL, AT123D, MAROS, and the USEPA ProUCL software.

Ms. Weir is a member of the Ohio EPA Background Workgroup and has been involved in conducting background metals studies for the counties of Cuyahoga, Franklin County, Lucas, Hamilton, Summit, Stark, and Mahoning.

SELECTED PROJECTS

Northeast Ohio Regional Sewer District: Ms. Weir has recently been conducting data evaluation for site investigations completed as part of the NEORSD Contract. Examining and developing recreational use standards for the sites which will become part of their green initiative.

Former Henninger Landfill: Ms. Weir developed target risk levels for risk based corrective actions at Former Henninger Landfill to ensure applicable standards are met for the planned recreational use as part of the Cleveland Metroparks system and that the Property is ecologically protective. As part of the remedial actions the Property will be issued a Covenant Not to Sue under the Ohio VAP.

Former Goodrich Facility: A site with chlorinated solvent impacts in soil, vapor and groundwater was able to be issued a CNS through less invasive and more cost-effective methods than previous proposed using risk assessment, groundwater modeling, engineering and institutional controls including use of sub-slab depressurization.